

---

# BOLETÍN DE SISMOS

---

» Julio-diciembre de 2020

» Volumen 28, II

**Boletín de Sismos**  
**Julio-diciembre de 2020**

**Servicio Geológico Colombiano**

Bogotá, febrero de 2021

BOLETÍN DE SISMOS

Publicado en febrero de 2021

**SERVICIO GEOLÓGICO COLOMBIANO**

## SERVICIO GEOLÓGICO COLOMBIANO ©

Oscar Paredes Zapata  
**Director general**

Martha Lucía Calvache  
**Directora técnica de Geoamenazas**

M. Sc. Viviana Dionicio Lozano  
**Coordinadora Grupo de Evaluación y Monitoreo de la Actividad Sísmica**

### AUTORES

#### Área de Sismología

Geól. Miguel Lizarazo Calderon, M. Sc.  
 Geól. Lina Paola Aguirre, M. Sc.  
 Ing. fís. Ruth Emilse Bolaños, M. Sc.  
 Física. Patricia Pedraza, M. Sc.  
 Física. Viviana Dionicio Lozano, M. Sc.  
 Geól. Fernando Garzón Varón, M. Sc.  
 Lic. física. Edwin Fabián Mayorga López, M. Sc.  
 Geól. Omar Alfredo Mercado Díaz, M. Sc.  
 Lic. física. Esteban Poveda, Ph.D.  
 Físico. Daniel David Siervo Plata, M. Sc.

#### Área de Analistas

Fis. Emmanuel Castillo Taborda  
 Fis. Juan José Gómez  
 Geol. Miguel Ángel Cubillos  
 Geol. Gerónimo Valencia Hoyos  
 Geol. Daniel Martínez Jaramillo, Est. M.Sc.

Geol. Angel Daniel Agudelo Gonzalez  
 Ing. Johnatan Fandiño, Est. M.S.  
 Ing. Oscar Daniel Suárez Mejía

#### Área de Electrónica

Ing. Jorge Andrés de la Rosa, Esp.  
 Ing. Johnatan Fernández.  
 Ing. Andrés Felipe Gómez, M. Sc.  
 Tec. Edgar Gil.  
 Ing. Juan Carlos Lizcano, Esp.  
 Tec. Robert Prada.  
 Ing. Ariel Portocarrero, Esp.

#### Área de Sistemas

Ing. Sist. Mónica Yaneth Acosta, M. Sc.  
 Ing. Sist. Carlos Guillermo Araujo Moncayo, Esp.  
 Ing. Sist. Orlando Chamorro, M. Sc.  
 Ing. Sist. Óscar David Riobamba, M. Sc.

**Citación:** Lizarazo, M., Aguirre, L. P., Bolaños, R. E., Pedraza, P., Dionicio Lozano, V., Garzón Varón, F., Mayorga López, E. F., Mercado, O., A., Poveda, E., Siervo Plata, D. D., Agudelo, A. D., Cubillos, M. A., Fandiño, J., Hernández Beltrán, D., Martínez Jaramillo, D., Mateus Báez, L. S., Suárez Mejía, Ó. D., Velásquez, L. V., De la Rosa, J. A., Fernández, J.,... , Riobamba, Ó. D. (2021). *Boletín de Sismos: julio-diciembre de 2020*. Servicio Geológico Colombiano.

# CONTENIDO

<b>1</b>	<b>Presentación .....</b>	<b>6</b>
<b>2</b>	<b>Funcionamiento de las estaciones .....</b>	<b>7</b>
2.1	Mapa de las estaciones	7
2.2	Histograma de funcionamiento de las estaciones	8
<b>3</b>	<b>Sismicidad de julio-diciembre de 2020 .....</b>	<b>9</b>
3.1	Tabla de sismicidad destacada, julio-diciembre de 2020	10
3.2	Mapa de sismicidad destacada, julio-diciembre de 2020	13
3.3	Mapa de sismicidad semestral, julio-diciembre de 2020	14
3.4	Mapa de sismicidad mensual, julio de 2020	15
3.5	Mapa de sismicidad mensual, agosto de 2020	16
3.6	Mapa de sismicidad mensual, septiembre de 2020	17
3.7	Mapa de sismicidad mensual, octubre de 2020	18
3.8	Mapa de sismicidad mensual, noviembre de 2020	19
3.9	Mapa de sismicidad mensual, diciembre de 2020	20
<b>4</b>	<b>Estadísticas de la sismicidad .....</b>	<b>21</b>
4.1	Errores	21
4.2	Número de sismos	22
4.3	Tabla de sismicidad semestral, julio-diciembre de 2020	23
	Referencias Bibliográficas	270

# 1

# PRESENTACIÓN

La Red Sismológica Nacional de Colombia (RSNC), adscrita al Servicio Geológico Colombiano, es la encargada de observar, monitorear, investigar y evaluar la actividad sísmica del país de manera continua y permanente, con el fin de conocer el fenómeno sísmico y la amenaza que este representa. Asimismo, en caso de la ocurrencia de un evento destacado, debe brindar información oportuna al Sistema Nacional de Gestión del Riesgo de Desastres (SNGRD), a las diferentes entidades competentes y a la comunidad en general.

El propósito del *Boletín semestral* es presentar un resumen de los parámetros y localizaciones preliminares de los sismos registrados por la RSNC en el territorio colombiano durante el periodo respectivo. Información general de la Red Sismológica, así como la sismicidad general registrada desde junio de 1993, se puede consultar en nuestra página web <http://www.sgc.gov.co>.

M. Sc. Viviana Dionicio Lozano

**Coordinadora**

Grupo de Evaluación y Monitoreo de la Actividad Sísmica

# 2 FUNCIONAMIENTO DE LAS ESTACIONES

## 2.1 Mapa de las estaciones

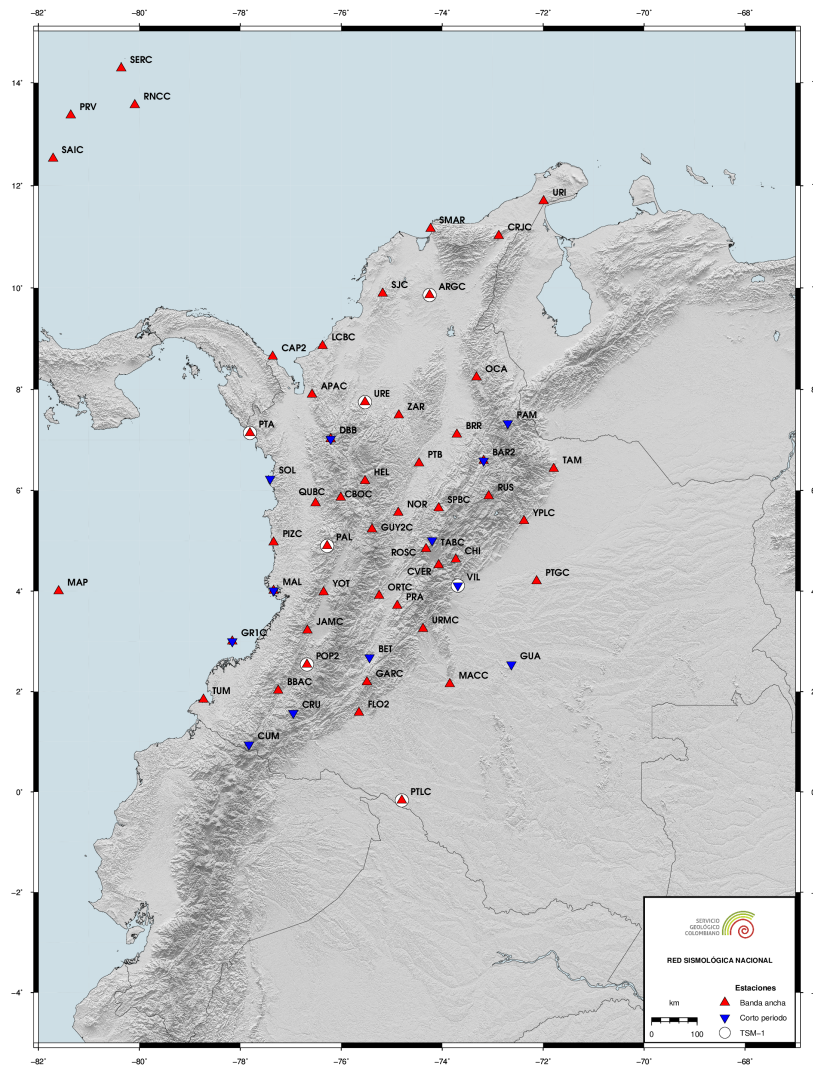


Figura 2.1: Localización de las estaciones de la RSNC.

## 2.2 Histograma de funcionamiento de las estaciones

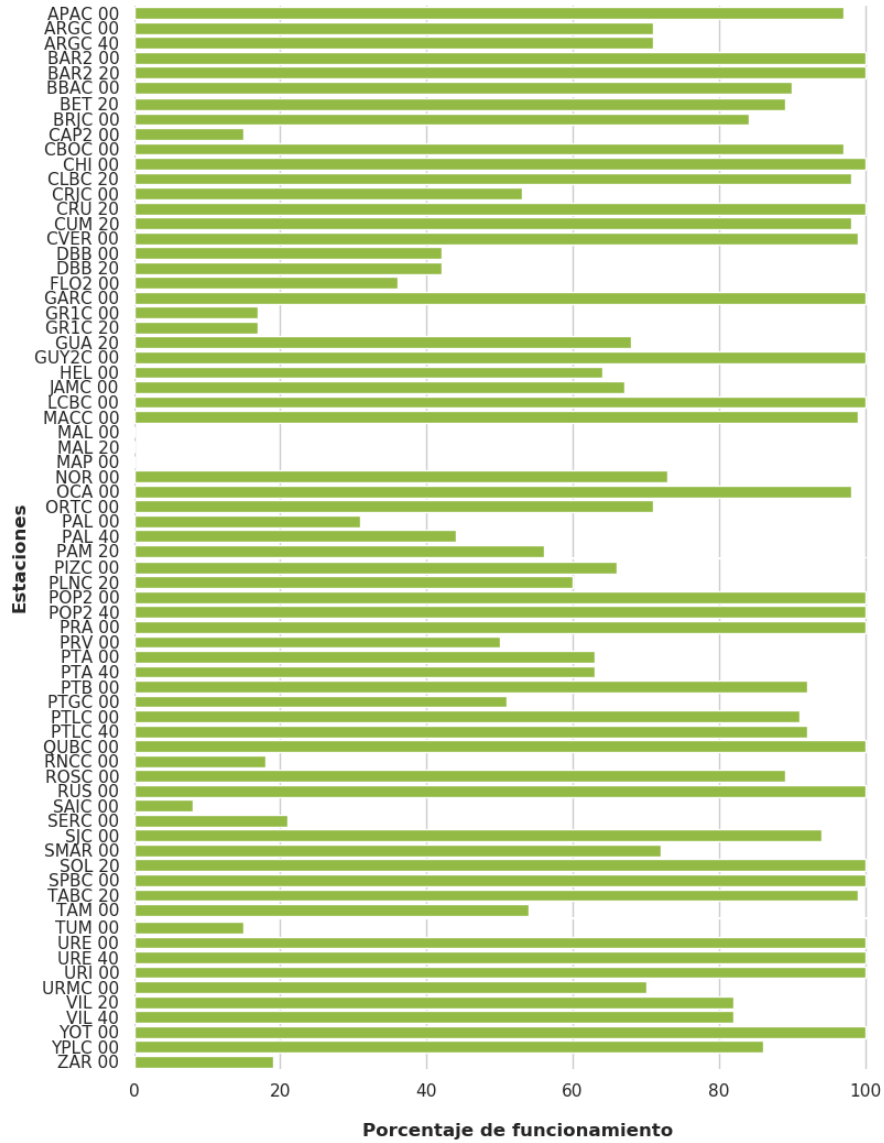


Figura 2.2: El porcentaje de funcionamiento es calculado según la disponibilidad de los datos.



## 3

# SISMICIDAD DE JULIO-DICIEMBRE DE 2020

Durante los meses de julio-diciembre se registraron 11.351 eventos de los cuales: 10.851 corresponden a eventos locales, 143 a eventos regionales, 263 a eventos en el océano Pacífico, 52 a eventos en el mar Caribe y 42 a eventos volcánicos. De los eventos localizados, 120 se determinaron como destacados, véanse la tabla 3.1 y la figura 3.1. Un evento es denominado como destacado si:

1. El sismo tiene magnitud ( $M$ ) mayor o igual a 4,0.
2. Se reporta que el sismo ha sido sentido cerca del epicentro, sin importar su magnitud.
3. El sismo está asociado a sismicidad volcánica con manitud mayor o igual a 3,0.

## Convenciones

<b>FECHA</b>	Año mes día
<b>H:M:S</b>	Hora : minuto : segundo. Hora del evento en tiempo universal (UT). Para la hora local en el territorio colombiano se restan 5 horas a la hora UT.
<b>LAT</b>	Latitud en grados.
<b>LON</b>	Longitud en grados.
<b>Z</b>	Profundidad en kilómetros.
<b>M</b>	Magnitud preferida para el sismo. Puede ser alguna de las siguientes: Mw(mB), Mw(Mwp), MLr, M (promedio ponderado de las magnitudes).
<b>UBICACIÓN</b>	Epicentro del evento.

### Nota

El promedio ponderado de las magnitudes se calcula de la siguiente manera:

$$M = \frac{\sum w_i M_i}{\sum w_i}$$

Donde  $w_i = a_i * \text{conteo\_estaciones}(M_i) + b_i$ . Los tipos de magnitud utilizados son:

- **MLr**: Magnitud local adecuada para Colombia (F. Rengifo y A. Ojeda, 2004).
- **Mw(mB)**: Estimación de magnitud Mw con base en la magnitud mB a través de la regresión Mw vs. mB (Bormann y Saul, 2008).
- **Mw(Mwp)**: Estimación de magnitud Mw con base en la magnitud Mwp a través de la regresión Mw vs. Mwp (Whitmore et al., 2002).

Las magnitudes Mw son consideradas para calcular la magnitud promedio si se encuentran en al menos cuatro estaciones. En caso contrario se deja la magnitud local. ■

### 3.1 Tabla de sismicidad destacada, julio-diciembre de 2020

N	FECHA	H:M:S	LAT	LON	Z	M	UBICACIÓN
1	2020/07/03	09:58:29	7,264	-78,636	17,0	4,7	Panama
2	2020/07/03	15:21:05	7,255	-78,668	16,0	4,4	Panama
3	2020/07/07	04:18:49	1,159	-77,522	14,0	2,0	Área de Influencia Volcán Galeras
4	2020/07/09	03:22:52	6,821	-73,199	148,0	5,2	Zapatoca, Santander
5	2020/07/09	20:10:56	6,812	-73,157	145,0	4,2	Los Santos, Santander
6	2020/07/11	20:26:44	6,815	-73,16	147,0	4,7	Los Santos, Santander
7	2020/07/13	01:41:20	6,833	-73,165	146,0	4,1	Los Santos, Santander
8	2020/07/13	04:41:38	1,344	-77,166	0,0	3,0	Buesaco, Nariño
9	2020/07/19	11:59:55	3,903	-76,403	2,0	3,5	Yotoco, Valle del Cauca
10	2020/07/19	19:26:04	6,8	-73,135	149,0	4,9	Los Santos, Santander
11	2020/07/21	01:03:33	3,222	-74,483	0,0	3,3	Uribe, Meta
12	2020/07/21	09:34:02	6,94	-76,282	0,0	3,0	Dabeiba, Antioquia
13	2020/07/21	21:40:12	7,022	-73,068	164,0	4,9	Piedecuesta, Santander
14	2020/07/22	03:16:36	11,084	-72,458	91,0	5,2	Cerca de la Costa de Colombia
15	2020/07/22	19:21:58	6,814	-73,185	150,0	4,8	Zapatoca, Santander
16	2020/07/25	10:48:02	2,695	-79,582	20,0	4,1	Océano Pacífico
17	2020/07/29	05:24:08	4,108	-82,379	0,0	4,1	Océano Pacífico
18	2020/07/29	08:04:18	6,827	-73,177	148,0	3,9	Zapatoca, Santander
19	2020/07/30	15:44:31	11,91	-72,846	29,0	4,3	Mar Caribe
20	2020/07/31	16:55:14	11,981	-72,818	29,0	3,9	Mar Caribe
21	2020/08/03	04:28:35	6,831	-73,188	144,0	4,2	Zapatoca, Santander
22	2020/08/03	07:50:09	10,542	-73,374	10,0	2,8	Valledupar, Cesar
23	2020/08/08	12:04:49	4,882	-75,376	4,0	3,1	Área de Influencia Volcán Nevado del Ruiz
24	2020/08/09	20:40:29	2,48	-84,436	0,0	4,6	Océano Pacífico
25	2020/08/11	15:34:03	1,445	-78,18	51,0	4,1	Barbacoas, Nariño
26	2020/08/14	02:34:37	4,114	-73,839	6,0	4,4	Acacías, Meta
27	2020/08/14	21:28:00	0,80517	-77,9522	5,0	3,6	Área de influencia Complejo volcánico Chiles, Cerro Negro
28	2020/08/15	04:34:02	6,815	-73,161	152,0	3,9	Los Santos, Santander
29	2020/08/15	04:49:13	4,139	-73,804	14,0	2,6	Acacías, Meta
30	2020/08/15	11:59:03	3,489	-74,178	6,0	3,1	Mesetas, Meta
31	2020/08/15	17:34:14	6,811	-73,175	146,0	4,1	Los Santos, Santander
32	2020/08/17	06:00:58	3,553	-82,621	10,0	4,6	Océano Pacífico
33	2020/08/20	01:16:26	5,298	-78,369	15,0	4,9	Océano Pacífico
34	2020/08/21	11:01:26	3,484	-74,208	2,0	4,2	Mesetas, Meta
35	2020/08/22	22:38:24	6,805	-73,148	150,0	4,3	Los Santos, Santander
36	2020/08/23	09:53:18	3,44	-74,758	26,0	3,8	Colombia, Huila
37	2020/08/25	12:57:13	4,879	-75,314	3,0	2,8	Área de Influencia Volcán Nevado del Ruiz
38	2020/08/25	19:42:14	1,25067	-77,3227	8,0	2,1	Volcán Galeras
39	2020/08/25	20:00:51	1,15267	-77,4705	13,0	2,2	Volcán Galeras
40	2020/08/27	05:44:29	2,677	-75,048	7,0	4,1	San Vicente del Caguán, Caquetá
41	2020/09/02	20:52:28	6,181	-79,822	28,0	4,2	Sur de Panama

N	FECHA	H:M:S	LAT	LON	Z	M	UBICACIÓN
42	2020/09/02	21:09:24	6,116	-79,889	30,0	5,2	Sur de Panama
43	2020/09/03	03:23:39	8,048	-76,939	49,0	4,7	Turbo, Antioquia
44	2020/09/04	04:58:19	6,824	-73,158	149,0	4,7	Los Santos, Santander
45	2020/09/06	12:11:41	5,906	-77,691	10,0	3,9	Océano Pacífico
46	2020/09/13	04:45:23	7,28	-73,22	44,0	2,6	Rionegro, Santander
47	2020/09/13	06:02:16	6,811	-73,149	146,0	4,0	Los Santos, Santander
48	2020/09/13	14:16:12	0,882	-76,892	0,0	3,2	Villagarzón, Putumayo
49	2020/09/14	10:50:54	10,516	-73,403	9,0	2,5	Valledupar, Cesar
50	2020/09/19	11:45:39	0,7925	-77,9195	4,0	2,3	Área de influencia Complejo volcánico Chiles, Cerro Negro
51	2020/09/19	12:38:24	4,487	-83,177	0,0	4,3	Océano Pacífico
52	2020/09/19	12:42:25	6,838	-73,177	152,0	4,2	Zapatoca, Santander
53	2020/09/21	14:59:54	4,573	-78,5	29,0	3,6	Océano Pacífico
54	2020/09/22	13:22:55	5,224	-72,8	78,0	3,6	Recetor, Casanare
55	2020/09/23	11:43:32	0,854	-77,928	11,0	3,6	Área de Influencia Volcán Cumbal
56	2020/09/24	11:05:13	6,865	-73,252	3,0	2,5	Zapatoca, Santander
57	2020/09/27	14:21:59	6,813	-73,16	151,0	4,1	Los Santos, Santander
58	2020/09/28	22:59:43	5,089	-76,69	74,0	4,4	Medio San Juan (Andagoya), Chocó
59	2020/09/29	07:14:19	4,345	-76,058	1,0	2,6	Zarzal, Valle del Cauca
60	2020/09/29	22:05:36	3,918	-71,451	0,0	4,5	Puerto Gaitán, Meta
61	2020/10/04	21:32:01	3,943	-71,411	0,0	4,4	Puerto Gaitán, Meta
62	2020/10/05	22:00:40	0,797833	-77,9478	7,0	2,1	Área de influencia Complejo volcánico Chiles, Cerro Negro
63	2020/10/06	07:28:48	1,267	-77,247	8,0	2,5	Volcán Galeras
64	2020/10/08	03:30:01	3,06766	-75,924	5,0	4,1	Área de Influencia Volcán Nevado del Huila
65	2020/10/09	21:01:45	3,19	-82,547	0,0	4,4	Océano Pacífico
66	2020/10/10	07:54:46	4,31	-73,688	0,0	2,8	El Calvario, Meta
67	2020/10/10	16:33:46	0,814	-77,937	3,0	3,4	Área de influencia Complejo volcánico Chiles, Cerro Negro
68	2020/10/11	13:15:03	6,816	-73,23	150,0	4,1	Zapatoca, Santander
69	2020/10/13	17:04:30	4,985	-73,268	13,0	3,8	Macanal, Boyacá
70	2020/10/16	07:46:00	1,54	-76,8788	5,0	3,0	Área de Influencia Volcán Las Animas
71	2020/10/16	11:44:00	1,5425	-76,8823	5,0	3,2	Área de Influencia Volcán Las Animas
72	2020/10/16	16:08:00	1,53783	-76,8788	4,0	2,4	Área de Influencia Volcán Las Animas
73	2020/10/17	06:42:00	1,53417	-76,8742	4,0	2,5	Área de Influencia Volcán Las Animas
74	2020/10/17	13:00:00	1,53933	-76,8863	6,0	2,0	Área de Influencia Volcán Las Animas
75	2020/10/17	22:10:00	1,5385	-76,8792	5,0	2,9	Área de Influencia Volcán Las Animas
76	2020/10/18	00:38:00	1,53933	-76,8797	4,0	2,8	Área de Influencia Volcán Las Animas
77	2020/10/18	02:17:00	1,54017	-76,8803	4,0	2,0	Área de Influencia Volcán Las Animas
78	2020/10/18	07:54:00	1,53983	-76,8822	4,0	2,1	Área de Influencia Volcán Las Animas
79	2020/10/18	10:29:00	1,54067	-76,881	4,0	2,0	Área de Influencia Volcán Las Animas
80	2020/10/19	17:57:18	0,732	-77,879	8,0	3,0	Área de influencia Complejo volcánico Chiles, Cerro Negro
81	2020/10/22	15:39:12	6,82	-73,147	151,0	3,9	Los Santos, Santander
82	2020/10/25	18:37:38	5,648	-73,478	13,0	3,5	Chíquiza, Boyacá
83	2020/10/26	10:17:45	0,741	-77,897	8,0	3,1	Área de influencia Complejo volcánico Chiles, Cerro Negro
84	2020/10/26	10:58:11	0,731	-77,909	9,0	3,4	Área de influencia Complejo volcánico Chiles, Cerro Negro
85	2020/10/28	09:41:44	4,107	-75,006	20,0	3,0	Guamo, Tolima
86	2020/10/28	10:35:44	5,313	-73,783	148,0	3,9	Ubaté, Cundinamarca
87	2020/10/29	03:57:38	6,801	-73,185	143,0	4,6	Los Santos, Santander

N	FECHA	H:M:S	LAT	LON	Z	M	UBICACIÓN
88	2020/10/29	05:22:03	12,204	-70,748	7,0	4,3	Cerca de la Costa de Venezuela
89	2020/10/29	17:39:47	6,784	-73,237	151,0	4,2	Zapatoca, Santander
90	2020/11/03	05:14:14	1,742	-76,156	34,0	4,1	Pitalito, Huila
91	2020/11/03	21:40:31	6,95	-73,105	159,0	4,0	Girón, Santander
92	2020/11/06	10:22:47	6,81	-73,237	147,0	4,2	Zapatoca, Santander
93	2020/11/16	13:59:22	4,885	-76,644	58,0	4,6	Nóvita, Chocó
94	2020/11/20	00:56:59	6,831	-73,232	152,0	4,7	Zapatoca, Santander
95	2020/11/20	01:03:50	6,767	-73,17	146,0	4,1	Los Santos, Santander
96	2020/11/21	07:42:11	4,901	-75,311	4,0	2,7	Área de Influencia Volcán Nevado del Ruiz
97	2020/11/24	06:20:58	2,411	-75,763	16,0	3,1	Paicol, Huila
98	2020/11/24	09:35:17	0,746333	-77,9267	8,0	2,0	Área de influencia Complejo volcánico Chiles, Cerro Negro
99	2020/12/01	03:57:19	1,878	-75,996	29,0	2,9	Pitalito, Huila
100	2020/12/01	04:20:30	6,982	-77,156	47,0	4,0	Carmen del Darién (Curbaradó), Chocó
101	2020/12/02	14:16:21	0,8045	-77,944	4,0	2,8	Área de influencia Complejo volcánico Chiles, Cerro Negro
102	2020/12/06	18:59:39	0,8	-77,94	4,0	2,1	Área de influencia Complejo volcánico Chiles, Cerro Negro
103	2020/12/08	03:21:58	4,852	-77,66	29,0	4,9	Océano Pacífico
104	2020/12/08	08:29:37	2,463	-75,474	33,0	3,4	Gigante, Huila
105	2020/12/08	13:03:08	1,27	-77,329	7,0	3,4	Área de Influencia Volcán Galeras
106	2020/12/10	17:34:42	0,81	-77,93	4,0	2,1	Área de influencia Complejo volcánico Chiles, Cerro Negro
107	2020/12/11	03:12:35	0,804333	-77,9325	4,0	2,4	Área de influencia Complejo volcánico Chiles, Cerro Negro
108	2020/12/11	07:12:41	1,05	-77,93	7,0	2,0	Área de influencia Complejo volcánico Chiles, Cerro Negro
109	2020/12/11	17:36:42	0,81	-77,93	4,0	2,8	Área de influencia Complejo volcánico Chiles, Cerro Negro
110	2020/12/12	01:07:28	7,868	-72,971	184,0	4,4	Villa Caro, Norte de Santander
111	2020/12/12	02:24:10	5,837	-77,913	16,0	4,8	Océano Pacífico
112	2020/12/16	18:24:29	1,29	-77,28	8,0	2,4	Área de Influencia Volcán Galeras
113	2020/12/16	23:32:29	6,805	-73,213	147,0	5,0	Zapatoca, Santander
114	2020/12/18	15:14:52	0,79	-77,94	5,0	3,1	Área de influencia Complejo volcánico Chiles, Cerro Negro
115	2020/12/22	03:38:24	2,291	-75,551	27,0	3,0	Gigante, Huila
116	2020/12/23	01:32:52	1,274	-78,904	75,0	4,3	Colombia-Ecuador
117	2020/12/23	14:42:54	0,797167	-77,9368	5,0	3,9	Área de influencia Complejo volcánico Chiles, Cerro Negro
118	2020/12/28	00:04:35	1,19	-77,32	4,0	2,4	Área de Influencia Volcán Galeras
119	2020/12/28	14:42:02	4,902	-75,322	3,0	3,6	Área de Influencia Volcán Nevado del Ruiz
120	2020/12/28	21:47:35	3,58	-77,405	20,0	4,3	Océano Pacífico

Tabla 3.1: Eventos destacados durante julio-diciembre de 2020

### 3.2 Mapa de sismicidad destacada, julio-diciembre de 2020

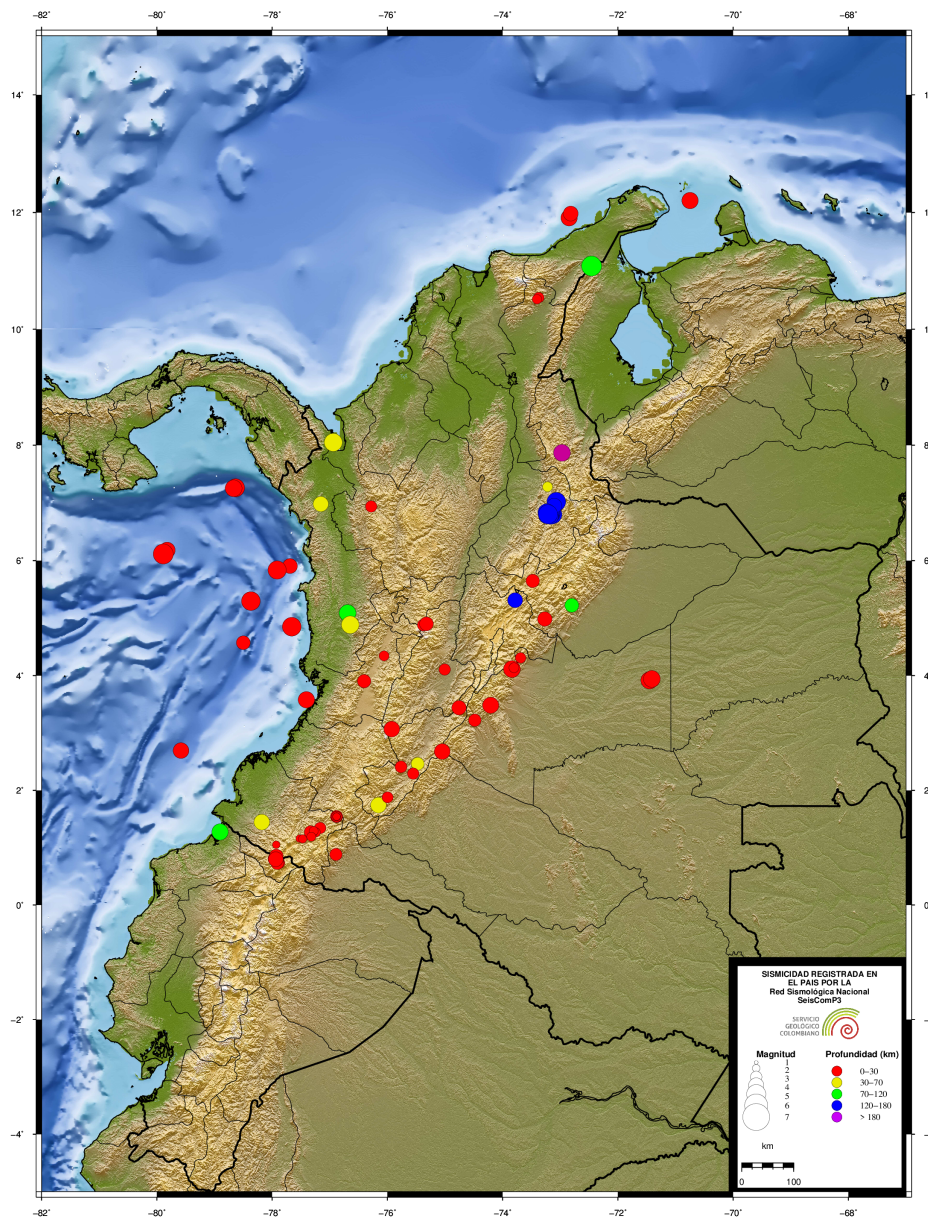


Figura 3.1: Sismos destacados localizados por el SGC durante julio-diciembre de 2020.

### 3.3 Mapa de sismicidad semestral, julio-diciembre de 2020

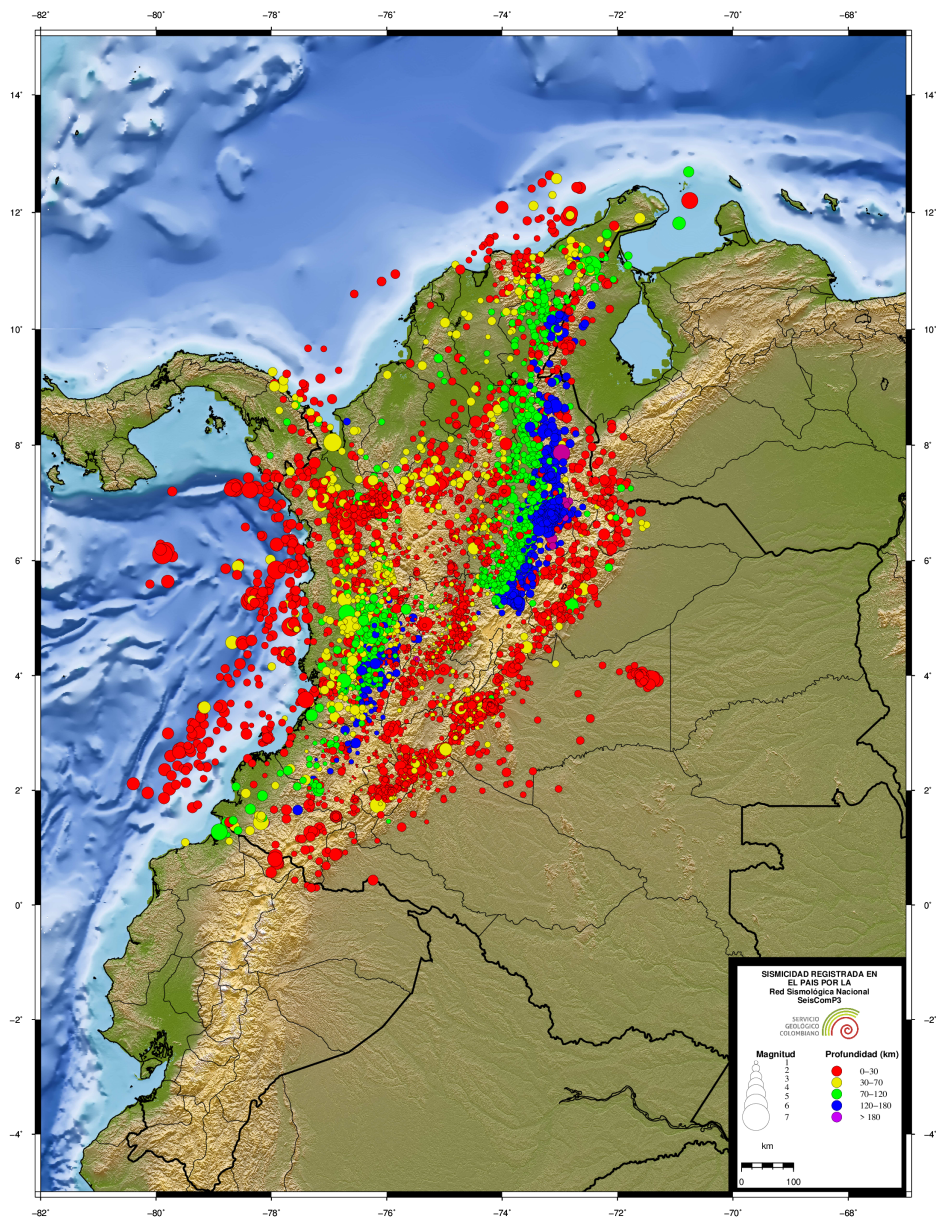


Figura 3.2: Eventos localizados por el SGC durante julio-diciembre de 2020

### 3.4 Mapa de sismicidad mensual, julio de 2020

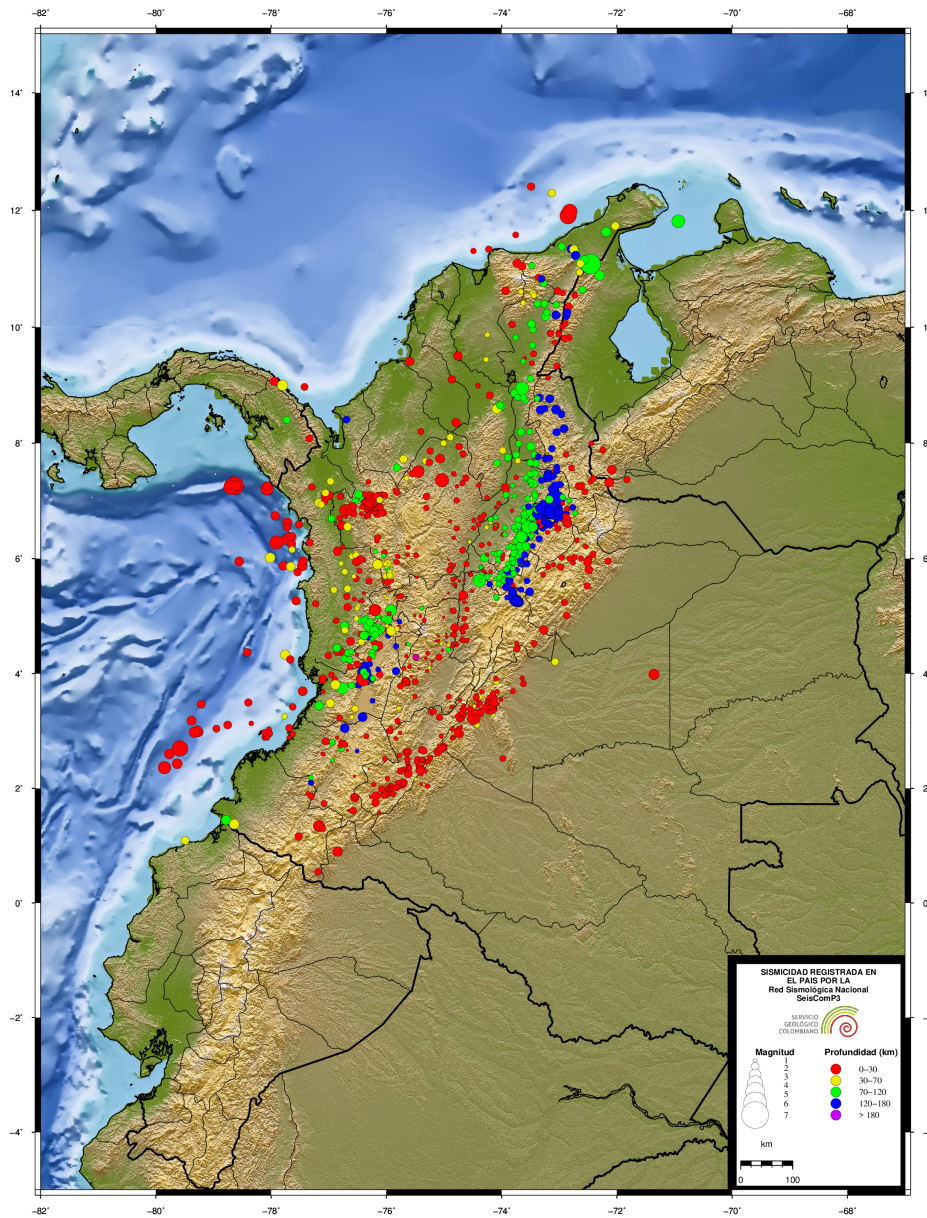


Figura 3.3: Eventos durante julio de 2020

### 3.5 Mapa de sismicidad mensual, agosto de 2020

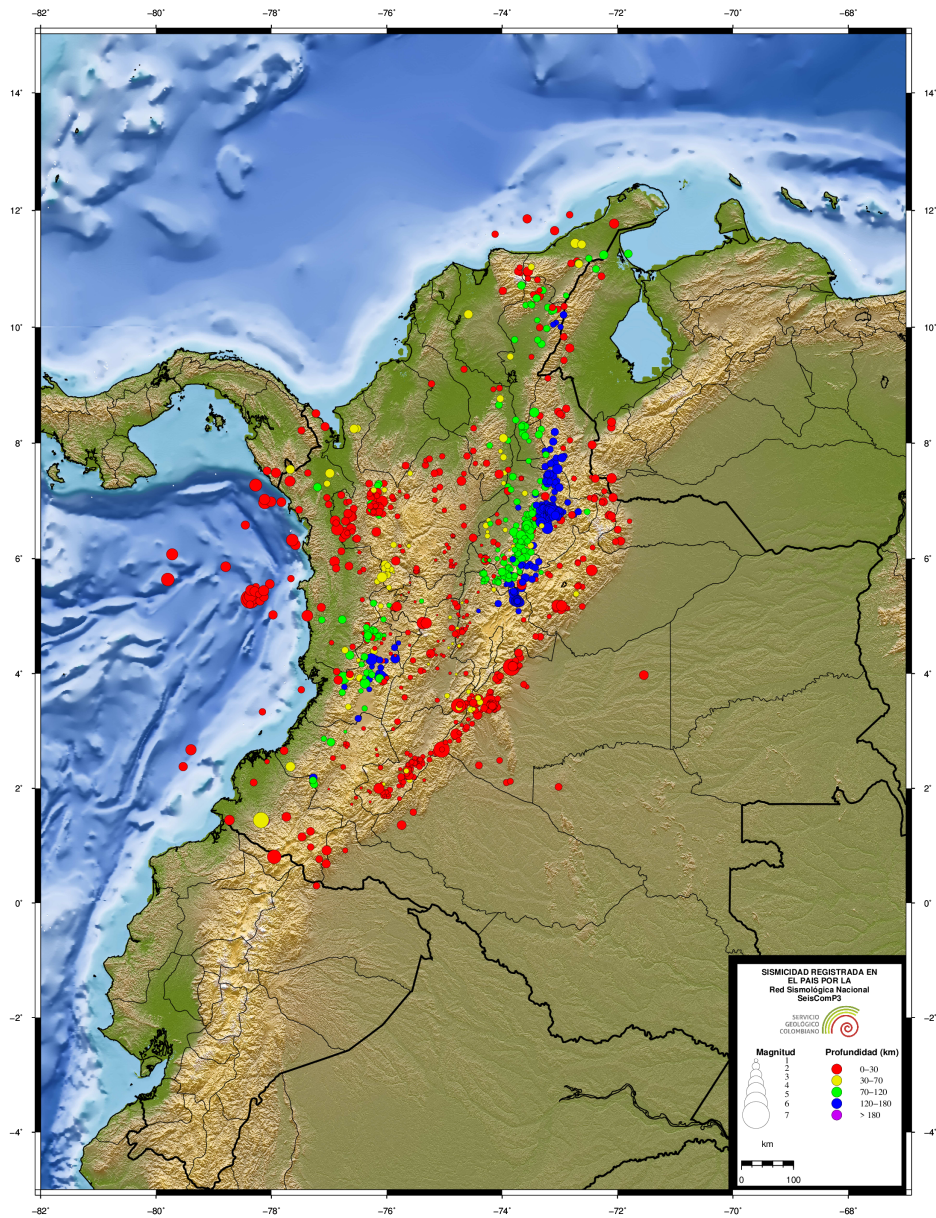


Figura 3.4: Eventos durante agosto de 2020



### 3.6 Mapa de sismicidad mensual, septiembre de 2020

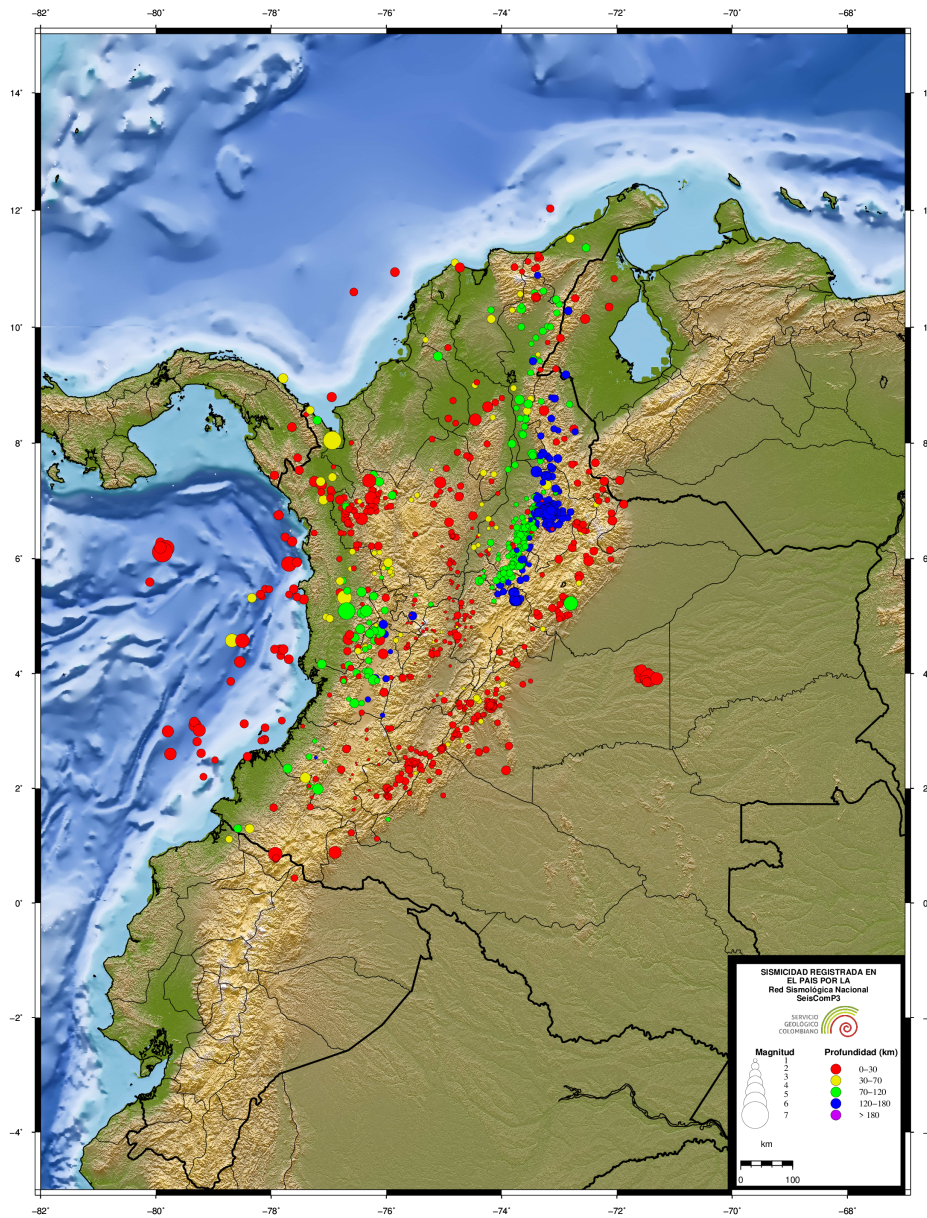


Figura 3.5: Eventos durante septiembre de 2020

### 3.7 Mapa de sismicidad mensual, octubre de 2020

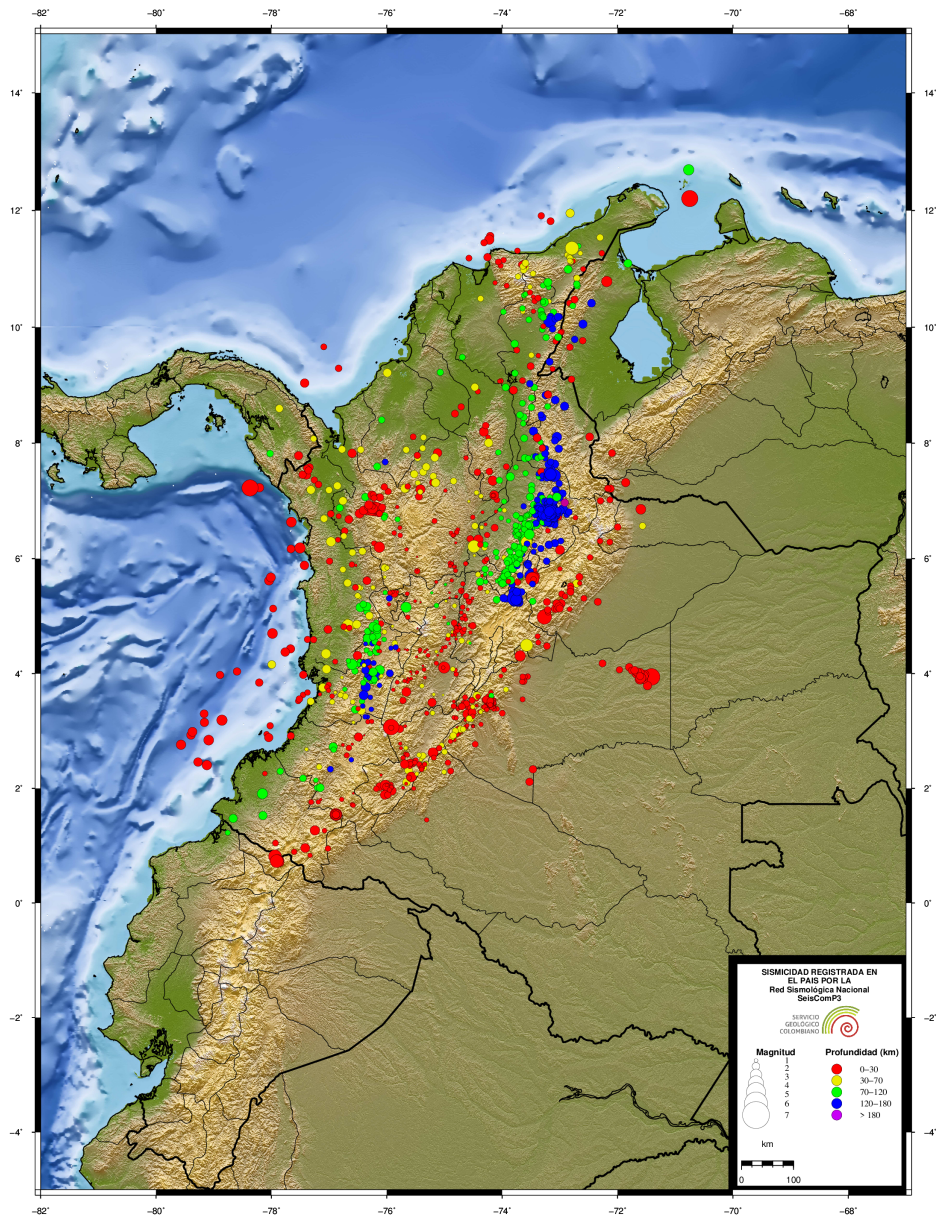


Figura 3.6: Eventos durante octubre de 2020

### 3.8 Mapa de sismicidad mensual, noviembre de 2020

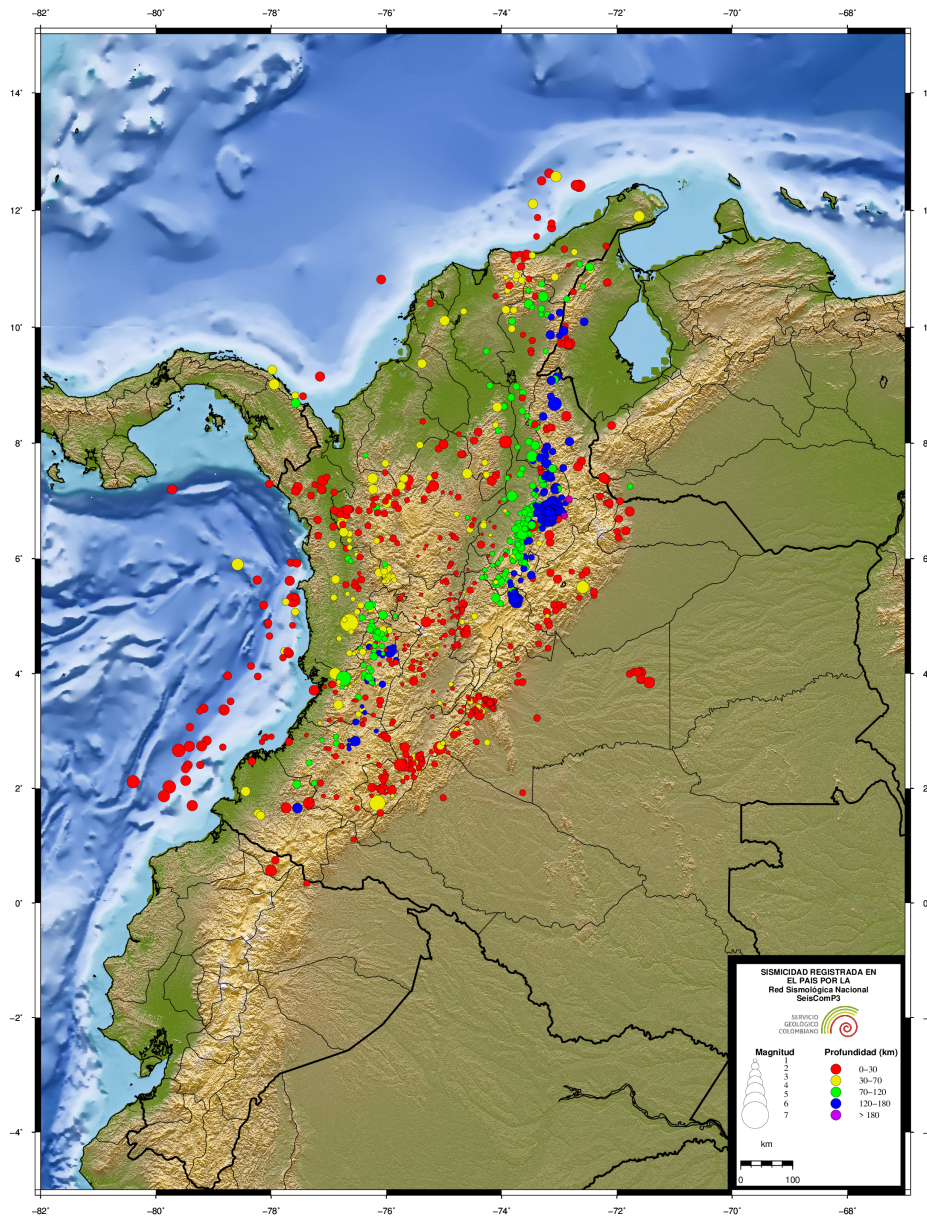


Figura 3.7: Eventos durante noviembre de 2020

### 3.9 Mapa de sismicidad mensual, diciembre de 2020

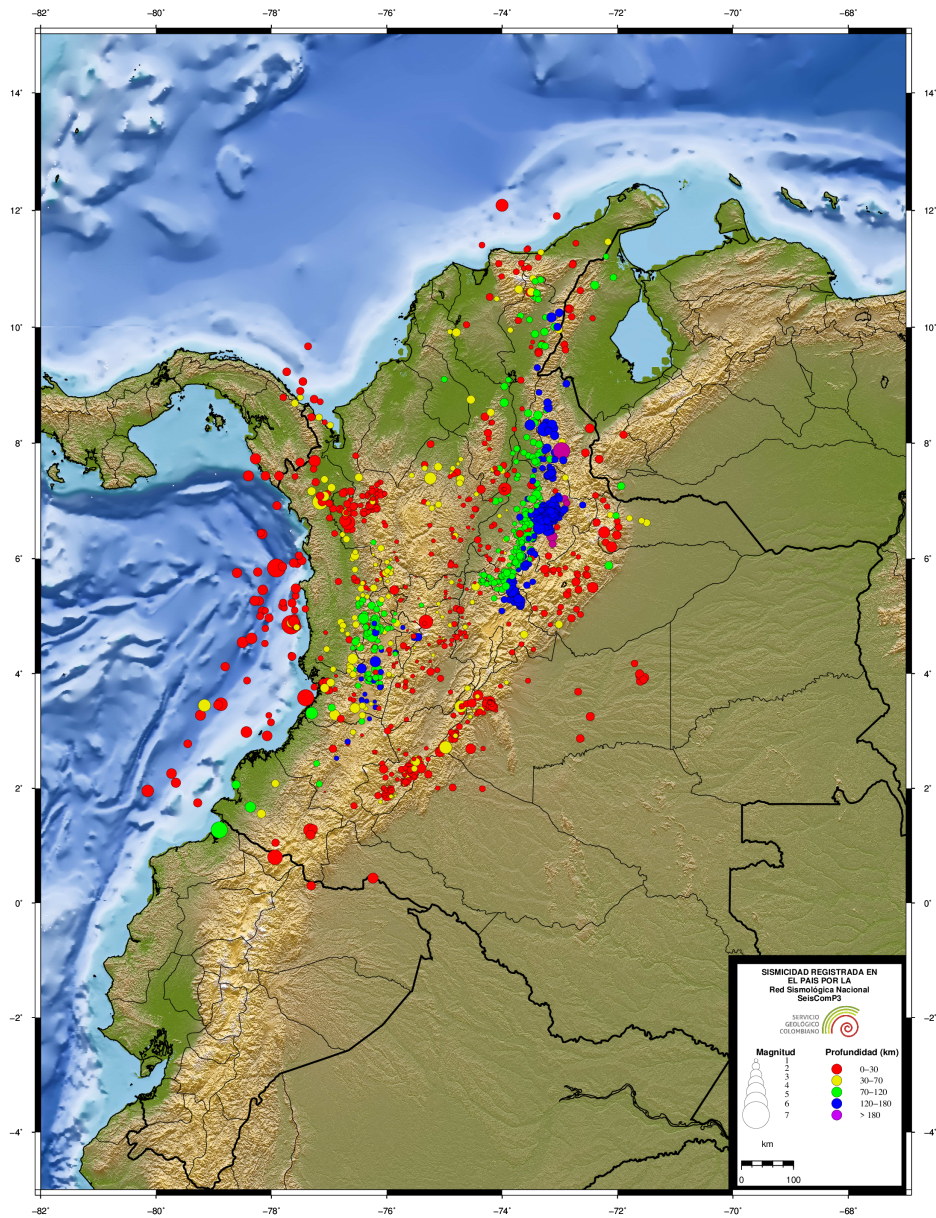


Figura 3.8: Eventos durante diciembre de 2020

4

# ESTADÍSTICAS DE LA SISMICIDAD

## 4.1 Errores

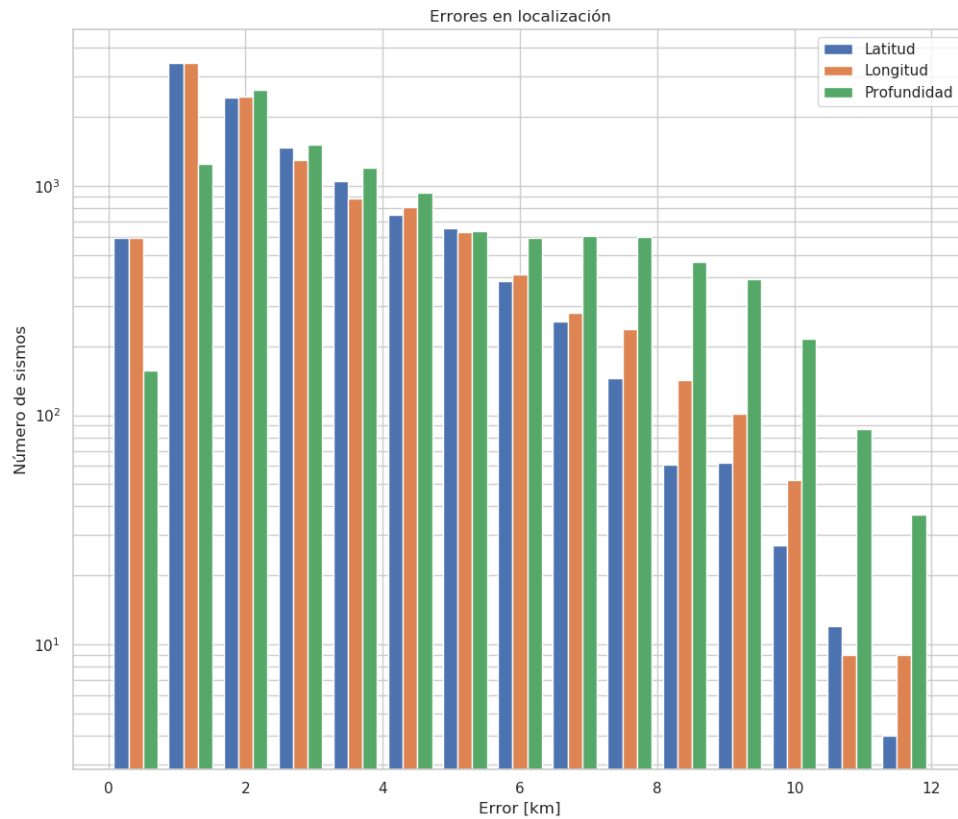


Figura 4.1: Error en latitud, longitud y profundidad (km)

## 4.2 Número de sismos

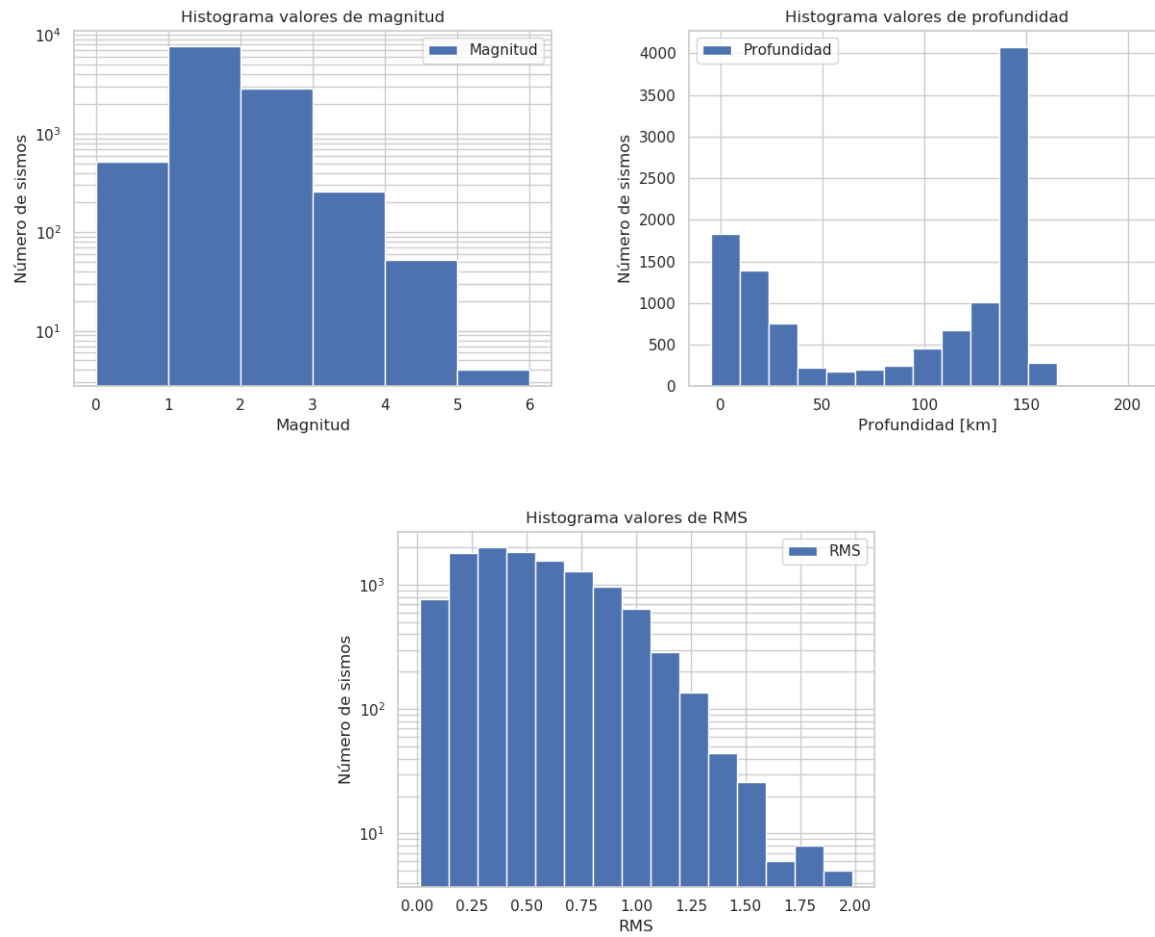


Figura 4.2: Número de eventos sísmicos por magnitud, profundidad y RMS.

### 4.3 Tabla de sismicidad semestral, julio-diciembre de 2020

N	FECHA	H:M:S	LAT	LON	Z	M	UBICACIÓN
1	2020/07/01	00:07:40	5,674	-76,019	41,0	1,0	Andes, Antioquia
2	2020/07/01	00:09:51	7,751	-73,889	78,0	1,9	Simití, Bolívar
3	2020/07/01	00:18:49	2,886	-78,113	12,0	1,5	Océano Pacífico
4	2020/07/01	00:56:44	3,05	-76,722	122,0	2,4	Suárez, Cauca
5	2020/07/01	01:38:49	5,138	-75,385	112,0	1,1	Manizales, Caldas
6	2020/07/01	02:07:47	6,81	-73,173	149,0	1,6	Los Santos, Santander
7	2020/07/01	02:23:15	6,739	-76,71	3,0	1,3	Murindó, Antioquia
8	2020/07/01	02:30:13	7,884	-72,246	0,0	1,6	Norte Colombia
9	2020/07/01	02:47:37	4,643	-76,31	123,0	1,9	Sipí, Chocó
10	2020/07/01	03:11:18	5,001	-76,147	109,0	1,5	San José del Palmar, Chocó
11	2020/07/01	03:53:38	6,766	-73,018	143,0	1,8	Aratoaca, Santander
12	2020/07/01	04:06:46	7,804	-73,431	111,0	1,7	San Alberto, Cesar
13	2020/07/01	04:16:58	6,875	-73,162	146,0	1,9	Los Santos, Santander
14	2020/07/01	04:49:07	6,802	-73,165	143,0	1,8	Los Santos, Santander
15	2020/07/01	05:01:54	3,0	-75,968	0,0	1,2	Planadas, Tolima
16	2020/07/01	05:04:29	6,872	-73,249	126,0	1,5	Zapatoca, Santander
17	2020/07/01	05:12:06	6,82	-73,191	148,0	1,7	Zapatoca, Santander
18	2020/07/01	05:16:10	6,767	-73,11	148,0	1,8	Los Santos, Santander
19	2020/07/01	05:26:02	6,816	-73,147	146,0	2,4	Los Santos, Santander
20	2020/07/01	05:52:36	1,892	-75,99	21,0	0,9	Timaná, Huila
21	2020/07/01	05:55:50	6,78	-72,882	147,0	1,7	San Andrés, Santander
22	2020/07/01	06:01:12	8,993	-74,411	24,0	1,3	Pinillos, Bolívar
23	2020/07/01	06:30:30	6,782	-73,095	143,0	2,0	Los Santos, Santander
24	2020/07/01	06:32:42	9,957	-73,457	104,0	1,7	Agustín Codazzi, Cesar
25	2020/07/01	06:38:14	6,816	-73,132	145,0	2,4	Los Santos, Santander
26	2020/07/01	07:05:27	6,81	-73,203	147,0	1,7	Zapatoca, Santander
27	2020/07/01	07:14:09	6,85	-73,217	145,0	1,7	Zapatoca, Santander
28	2020/07/01	07:19:52	6,818	-73,445	122,0	1,6	San Vicente de Chucurí, Santander
29	2020/07/01	07:42:25	3,913	-77,104	6,0	2,1	Buenaventura, Valle del Cauca
30	2020/07/01	07:44:15	3,886	-77,106	18,0	1,8	Cerca de la Costa Oeste de Colombia
31	2020/07/01	07:48:40	6,826	-73,203	146,0	1,7	Zapatoca, Santander
32	2020/07/01	07:49:19	4,923	-76,44	80,0	1,8	San José del Palmar, Chocó
33	2020/07/01	07:57:53	6,776	-73,164	145,0	1,8	Los Santos, Santander
34	2020/07/01	08:05:43	2,98	-79,257	18,0	2,4	Océano Pacífico
35	2020/07/01	08:16:32	6,822	-73,173	148,0	2,0	Los Santos, Santander
36	2020/07/01	08:21:35	1,946	-75,932	3,0	1,2	Timaná, Huila
37	2020/07/01	08:31:19	6,812	-73,187	146,0	1,7	Zapatoca, Santander
38	2020/07/01	08:40:43	6,802	-73,107	150,0	1,7	Los Santos, Santander
39	2020/07/01	09:02:32	6,814	-73,177	146,0	1,7	Los Santos, Santander
40	2020/07/01	09:07:16	6,75	-73,126	142,0	1,6	Los Santos, Santander
41	2020/07/01	09:38:57	11,816	-70,933	84,0	3,4	Cerca de la Costa de Venezuela

N	FECHA	H:M:S	LAT	LON	Z	M	UBICACIÓN
42	2020/07/01	09:41:44	3,8	-76,482	130,0	1,7	Vijes, Valle del Cauca
43	2020/07/01	10:06:13	6,838	-73,161	142,0	2,2	Los Santos, Santander
44	2020/07/01	11:44:28	6,758	-73,178	143,0	1,7	Los Santos, Santander
45	2020/07/01	11:46:05	6,773	-73,17	150,0	1,9	Los Santos, Santander
46	2020/07/01	12:06:13	6,706	-73,15	150,0	2,1	Villanueva, Santander
47	2020/07/01	12:28:14	6,769	-73,108	150,0	1,9	Los Santos, Santander
48	2020/07/01	12:57:55	6,798	-73,123	148,0	2,4	Los Santos, Santander
49	2020/07/01	13:35:58	2,303	-75,758	4,0	1,8	Agrado, Huila
50	2020/07/01	14:33:40	6,789	-73,16	142,0	1,7	Los Santos, Santander
51	2020/07/01	14:40:35	6,835	-73,322	1,0	1,7	Zapatoca, Santander
52	2020/07/01	14:44:43	6,689	-73,224	146,0	1,5	Barichara, Santander
53	2020/07/01	14:52:00	0,894	-76,849	4,0	2,5	Villagarzón, Putumayo
54	2020/07/01	15:00:34	6,817	-73,142	144,0	2,5	Los Santos, Santander
55	2020/07/01	15:06:35	6,765	-73,353	149,0	1,8	Galán, Santander
56	2020/07/01	15:13:49	5,762	-73,985	97,0	1,4	Florián, Santander
57	2020/07/01	15:14:12	6,787	-73,132	141,0	2,7	Los Santos, Santander
58	2020/07/01	15:39:35	6,728	-73,158	145,0	1,8	Villanueva, Santander
59	2020/07/01	15:40:02	3,04	-78,95	25,0	1,9	Océano Pacífico
60	2020/07/01	15:45:01	7,362	-75,035	9,0	3,5	Anorí, Antioquia
61	2020/07/01	15:50:55	6,628	-73,575	107,0	1,7	El Carmen, Santander
62	2020/07/01	16:05:39	3,022	-74,74	10,0	1,6	Uribe, Meta
63	2020/07/01	16:44:15	5,639	-74,84	3,0	1,3	Norcasia, Caldas
64	2020/07/01	16:51:36	6,872	-73,421	112,0	2,8	San Vicente de Chucurí, Santander
65	2020/07/01	17:03:05	6,782	-73,105	144,0	2,3	Los Santos, Santander
66	2020/07/01	17:14:10	6,845	-73,18	143,0	2,3	Zapatoca, Santander
67	2020/07/01	17:37:12	5,852	-72,974	0,0	1,7	Santa Rosa de Viterbo, Boyacá
68	2020/07/01	17:50:43	6,897	-73,198	135,0	1,5	Zapatoca, Santander
69	2020/07/01	18:45:08	4,716	-76,272	92,0	1,9	El Cairo, Valle del Cauca
70	2020/07/01	19:01:49	4,662	-75,969	125,0	1,5	Obando, Valle del Cauca
71	2020/07/01	19:30:00	5,252	-73,72	141,0	2,5	Lenguazaque, Cundinamarca
72	2020/07/01	19:52:32	4,976	-76,352	92,0	1,4	San José del Palmar, Chocó
73	2020/07/01	19:54:05	6,792	-73,17	137,0	1,9	Los Santos, Santander
74	2020/07/01	20:10:31	6,868	-76,292	0,0	2,5	Dabeiba, Antioquia
75	2020/07/01	20:32:06	9,38	-73,472	4,0	1,4	Chiriguáná, Cesar
76	2020/07/01	20:46:39	5,131	-76,242	98,0	1,7	San José del Palmar, Chocó
77	2020/07/01	20:55:17	6,631	-73,436	108,0	1,7	El Carmen, Santander
78	2020/07/01	22:13:01	6,77	-73,087	139,0	1,7	Los Santos, Santander
79	2020/07/01	22:35:59	6,812	-73,237	136,0	1,5	Zapatoca, Santander
80	2020/07/01	23:32:49	3,466	-79,213	7,0	2,1	Océano Pacífico
81	2020/07/01	23:37:17	3,243	-76,413	131,0	2,4	Puerto Tejada, Cauca
82	2020/07/02	00:28:04	7,543	-75,391	12,0	1,2	Tarazá, Antioquia
83	2020/07/02	00:51:32	4,514	-76,192	109,0	1,9	El Dovio, Valle del Cauca
84	2020/07/02	01:11:43	6,826	-73,201	146,0	1,8	Zapatoca, Santander
85	2020/07/02	01:49:48	4,722	-76,139	94,0	1,4	Argelia, Valle del Cauca
86	2020/07/02	02:08:13	6,82	-73,127	146,0	1,6	Los Santos, Santander
87	2020/07/02	02:50:32	3,842	-76,336	122,0	1,3	Buga, Valle del Cauca



N	FECHA	H:M:S	LAT	LON	Z	M	UBICACIÓN
88	2020/07/02	03:45:26	6,791	-73,142	150,0	2,6	Los Santos, Santander
89	2020/07/02	03:59:40	6,804	-73,151	142,0	1,9	Los Santos, Santander
90	2020/07/02	04:18:02	6,827	-73,163	144,0	2,9	Los Santos, Santander
91	2020/07/02	04:26:47	6,833	-73,132	143,0	1,7	Los Santos, Santander
92	2020/07/02	04:57:35	6,344	-73,346	131,0	1,7	Guapotá, Santander
93	2020/07/02	05:04:04	5,167	-76,49	37,0	1,4	Rio Iró (Santa Rita), Chocó
94	2020/07/02	05:12:12	4,486	-74,851	20,0	0,9	Coello, Tolima
95	2020/07/02	05:15:49	6,83	-73,203	144,0	1,7	Zapatoca, Santander
96	2020/07/02	05:16:30	11,736	-72,026	63,0	2,1	Uribia, la Guajira
97	2020/07/02	05:24:58	4,481	-74,884	20,0	0,8	Coello, Tolima
98	2020/07/02	05:31:11	6,833	-73,175	149,0	2,0	Zapatoca, Santander
99	2020/07/02	05:40:17	8,5	-72,961	138,0	1,9	Tibú, Norte de Santander
100	2020/07/02	06:05:58	6,81	-73,14	147,0	1,8	Los Santos, Santander
101	2020/07/02	06:13:16	6,219	-73,458	131,0	1,4	El Guacamayo, Santander
102	2020/07/02	06:58:02	6,771	-73,164	145,0	1,6	Los Santos, Santander
103	2020/07/02	07:09:43	6,827	-73,201	146,0	1,6	Zapatoca, Santander
104	2020/07/02	07:13:00	6,784	-73,174	147,0	1,7	Los Santos, Santander
105	2020/07/02	07:27:48	7,943	-73,492	103,0	2,2	San Martín, Cesar
106	2020/07/02	07:29:19	1,942	-76,012	21,0	0,7	Pitalito, Huila
107	2020/07/02	07:38:34	6,419	-73,978	22,0	1,2	Cimitarra, Santander
108	2020/07/02	08:16:42	7,992	-73,704	92,0	1,6	Aguachica, Cesar
109	2020/07/02	08:29:28	6,85	-73,184	146,0	1,6	Zapatoca, Santander
110	2020/07/02	08:38:51	6,84	-73,157	143,0	3,2	Los Santos, Santander
111	2020/07/02	08:55:03	6,768	-73,154	140,0	1,4	Los Santos, Santander
112	2020/07/02	09:13:07	6,818	-73,187	144,0	1,4	Zapatoca, Santander
113	2020/07/02	09:45:31	4,718	-76,2	92,0	2,6	El Cairo, Valle del Cauca
114	2020/07/02	10:10:17	7,159	-72,557	0,0	1,6	Labateca, Norte de Santander
115	2020/07/02	10:25:55	5,702	-74,034	104,0	1,2	Pauna, Boyacá
116	2020/07/02	10:27:31	7,008	-74,779	24,0	1,5	Remedios, Antioquia
117	2020/07/02	10:33:50	6,802	-73,16	141,0	2,6	Los Santos, Santander
118	2020/07/02	11:05:18	4,212	-75,212	14,0	0,8	Valle de San Juan, Tolima
119	2020/07/02	12:04:18	3,182	-79,379	0,0	2,4	Océano Pacífico
120	2020/07/02	12:47:54	6,831	-73,189	136,0	1,8	Zapatoca, Santander
121	2020/07/02	13:04:47	6,579	-76,776	10,0	2,2	Vigia del Fuerte, Antioquia
122	2020/07/02	13:10:54	6,046	-73,83	20,0	1,3	El Peñón, Santander
123	2020/07/02	13:36:34	6,808	-73,18	140,0	1,8	Los Santos, Santander
124	2020/07/02	13:59:41	6,146	-74,677	6,0	1,6	Puerto Nare, Antioquia
125	2020/07/02	14:33:00	6,867	-73,144	135,0	1,5	Los Santos, Santander
126	2020/07/02	15:27:15	5,53	-73,819	4,0	1,8	Simijaca, Cundinamarca
127	2020/07/02	15:44:56	4,067	-76,403	4,0	2,4	Riofrío, Valle del Cauca
128	2020/07/02	16:12:50	7,427	-73,156	125,0	1,9	Rionegro, Santander
129	2020/07/02	16:22:45	6,811	-73,158	144,0	2,7	Los Santos, Santander
130	2020/07/02	16:48:57	6,627	-73,152	116,0	1,9	Villanueva, Santander
131	2020/07/02	17:19:31	6,575	-74,095	20,0	1,6	Cimitarra, Santander
132	2020/07/02	17:34:33	2,887	-74,847	8,0	1,4	San Vicente del Caguán, Caquetá
133	2020/07/02	17:40:44	5,894	-73,1	2,0	1,2	Duitama, Boyacá

N	FECHA	H:M:S	LAT	LON	Z	M	UBICACIÓN
134	2020/07/02	18:00:50	11,304	-72,724	101,0	2,2	Riohacha, la Guajira
135	2020/07/02	18:30:52	6,718	-73,222	141,0	1,8	Barichara, Santander
136	2020/07/02	20:11:40	7,471	-73,188	131,0	2,3	El Playón, Santander
137	2020/07/02	20:33:14	6,855	-73,155	144,0	2,1	Los Santos, Santander
138	2020/07/02	20:50:56	6,805	-73,192	143,0	2,0	Zapatoca, Santander
139	2020/07/02	21:09:30	9,101	-74,865	11,0	2,0	Galeras, Sucre
140	2020/07/02	21:50:32	6,878	-73,241	142,0	2,2	Zapatoca, Santander
141	2020/07/02	22:00:49	5,812	-74,889	3,0	1,2	Sonsón, Antioquia
142	2020/07/02	22:01:41	4,497	-74,922	49,0	1,0	Piedras, Tolima
143	2020/07/02	22:08:01	7,046	-73,063	118,0	1,6	Floridablanca, Santander
144	2020/07/02	22:35:54	4,046	-75,833	179,0	2,0	Sevilla, Valle del Cauca
145	2020/07/02	23:11:41	6,937	-76,204	0,0	1,4	Uramita, Antioquia
146	2020/07/02	23:39:12	8,188	-73,046	150,0	2,0	Ábrego, Norte de Santander
147	2020/07/03	00:24:55	6,838	-73,133	147,0	2,3	Los Santos, Santander
148	2020/07/03	02:08:43	6,804	-76,292	7,0	1,2	Dabeiba, Antioquia
149	2020/07/03	02:12:32	6,821	-73,196	147,0	1,9	Zapatoca, Santander
150	2020/07/03	03:04:11	6,804	-73,207	139,0	1,9	Zapatoca, Santander
151	2020/07/03	04:18:43	6,825	-73,149	146,0	2,5	Los Santos, Santander
152	2020/07/03	04:23:20	6,314	-73,68	110,0	1,5	La Paz, Santander
153	2020/07/03	05:04:22	3,863	-75,5	4,0	1,6	San Antonio, Tolima
154	2020/07/03	05:18:28	3,897	-76,892	0,0	1,6	Buenaventura, Valle del Cauca
155	2020/07/03	05:41:43	2,492	-76,933	116,0	1,1	El Tambo, Cauca
156	2020/07/03	06:18:34	6,819	-73,156	142,0	2,6	Los Santos, Santander
157	2020/07/03	06:37:50	6,723	-73,216	136,0	1,5	Barichara, Santander
158	2020/07/03	06:51:28	1,904	-75,934	30,0	1,2	Timaná, Huila
159	2020/07/03	07:04:02	6,847	-73,18	147,0	1,6	Zapatoca, Santander
160	2020/07/03	07:08:21	0,545	-77,186	2,0	1,8	Ipiales, Nariño
161	2020/07/03	07:24:59	6,807	-73,176	141,0	1,6	Los Santos, Santander
162	2020/07/03	07:36:59	8,643	-74,028	78,0	2,6	Rioviejo, Bolívar
163	2020/07/03	07:45:46	6,793	-73,188	145,0	1,7	Los Santos, Santander
164	2020/07/03	07:48:09	6,818	-73,17	147,0	2,0	Los Santos, Santander
165	2020/07/03	08:01:29	6,885	-73,351	118,0	2,6	San Vicente de Chucurí, Santander
166	2020/07/03	08:06:30	6,816	-73,191	147,0	1,6	Zapatoca, Santander
167	2020/07/03	08:17:12	6,859	-73,127	143,0	1,7	Los Santos, Santander
168	2020/07/03	08:59:18	7,155	-75,819	0,0	1,8	Ituango, Antioquia
169	2020/07/03	09:00:33	1,446	-78,781	85,0	2,5	Tumaco, Nariño
170	2020/07/03	09:18:24	2,806	-76,94	108,0	1,6	López, Cauca
171	2020/07/03	09:30:27	6,783	-73,155	145,0	1,7	Los Santos, Santander
172	2020/07/03	09:43:00	6,882	-73,17	146,0	2,1	Los Santos, Santander
173	2020/07/03	09:48:28	6,876	-73,189	146,0	1,8	Zapatoca, Santander
174	2020/07/03	09:58:29	7,264	-78,636	17,0	4,7	Panama
175	2020/07/03	10:18:35	6,817	-73,183	152,0	1,5	Zapatoca, Santander
176	2020/07/03	10:28:43	5,331	-73,784	152,0	1,9	Ubaté, Cundinamarca
177	2020/07/03	10:33:29	4,832	-75,989	46,0	1,0	Ansermanuevo, Valle del Cauca
178	2020/07/03	12:51:28	5,753	-73,894	108,0	2,7	Albania, Santander
179	2020/07/03	14:21:45	6,88	-73,242	147,0	1,8	Zapatoca, Santander

N	FECHA	H:M:S	LAT	LON	Z	M	UBICACIÓN
180	2020/07/03	14:27:29	3,815	-75,615	27,0	1,0	Chaparral, Tolima
181	2020/07/03	14:28:52	3,465	-74,247	18,0	1,5	Mesetas, Meta
182	2020/07/03	14:36:12	6,85	-73,187	147,0	2,2	Zapatoca, Santander
183	2020/07/03	14:41:53	6,601	-73,547	109,0	2,3	El Carmen, Santander
184	2020/07/03	15:03:47	4,022	-83,037	0,0	3,2	Océano Pacífico
185	2020/07/03	15:21:05	7,255	-78,668	16,0	4,4	Panama
186	2020/07/03	15:27:14	3,456	-74,163	21,0	1,5	Mesetas, Meta
187	2020/07/03	15:31:26	4,52	-74,784	28,0	1,1	Guataquí, Cundinamarca
188	2020/07/03	15:48:23	7,233	-78,706	5,0	3,5	Panama
189	2020/07/03	15:55:26	6,743	-73,244	144,0	1,5	Zapatoca, Santander
190	2020/07/03	16:01:20	4,552	-76,434	56,0	1,7	Sipi, Chocó
191	2020/07/03	16:40:28	2,979	-74,798	7,0	1,3	Uribe, Meta
192	2020/07/03	17:06:58	7,27	-78,613	13,0	2,5	Panama
193	2020/07/03	17:07:17	5,938	-75,822	26,0	1,5	Venecia, Antioquia
194	2020/07/03	17:17:11	8,973	-77,42	10,0	1,9	Panama-Colombia
195	2020/07/03	17:23:09	6,786	-73,127	144,0	2,6	Los Santos, Santander
196	2020/07/03	17:46:55	3,461	-74,424	17,0	1,8	Uribe, Meta
197	2020/07/03	18:06:46	7,242	-77,292	7,0	1,8	Riosucio, Chocó
198	2020/07/03	18:58:27	11,382	-72,955	104,0	2,0	Riohacha, la Guajira
199	2020/07/03	20:23:33	2,5	-75,457	19,0	1,8	Hobo, Huila
200	2020/07/03	21:00:11	5,261	-73,74	146,0	2,3	Cucunubá, Cundinamarca
201	2020/07/03	21:50:15	6,843	-73,197	136,0	1,7	Zapatoca, Santander
202	2020/07/03	23:20:14	6,759	-73,097	143,0	1,9	Los Santos, Santander
203	2020/07/03	23:25:11	6,857	-73,198	144,0	3,4	Zapatoca, Santander
204	2020/07/03	23:30:11	6,835	-73,157	143,0	2,3	Los Santos, Santander
205	2020/07/04	00:28:11	6,792	-73,156	142,0	2,1	Los Santos, Santander
206	2020/07/04	00:37:41	3,431	-74,657	27,0	1,2	Colombia, Huila
207	2020/07/04	01:19:30	4,583	-74,678	3,0	1,5	Jerusalén, Cundinamarca
208	2020/07/04	01:31:16	6,828	-73,175	148,0	2,7	Los Santos, Santander
209	2020/07/04	02:46:51	6,874	-76,176	0,0	1,2	Uramita, Antioquia
210	2020/07/04	02:47:02	6,808	-73,078	153,0	2,2	Los Santos, Santander
211	2020/07/04	02:52:39	6,819	-76,166	0,0	1,5	Frontino, Antioquia
212	2020/07/04	02:58:03	3,44	-74,19	0,0	1,4	Mesetas, Meta
213	2020/07/04	03:18:44	6,862	-76,233	3,0	2,5	Dabeiba, Antioquia
214	2020/07/04	03:19:52	6,837	-76,136	0,0	2,2	Frontino, Antioquia
215	2020/07/04	03:22:43	6,841	-76,192	0,0	2,0	Uramita, Antioquia
216	2020/07/04	03:26:29	6,795	-76,05	0,0	1,8	Cañasgordas, Antioquia
217	2020/07/04	03:29:59	6,792	-73,018	146,0	1,9	Aratoca, Santander
218	2020/07/04	03:31:52	5,895	-75,932	64,0	1,4	Salgar, Antioquia
219	2020/07/04	03:33:02	6,813	-76,127	0,0	2,0	Frontino, Antioquia
220	2020/07/04	03:59:16	6,851	-76,188	0,0	1,8	Uramita, Antioquia
221	2020/07/04	04:16:04	6,797	-73,192	140,0	1,6	Los Santos, Santander
222	2020/07/04	04:20:49	7,509	-75,448	7,0	3,1	Tarazá, Antioquia
223	2020/07/04	04:34:54	7,21	-78,069	14,0	3,3	Panama
224	2020/07/04	04:42:15	6,235	-74,347	11,0	1,4	Cimitarra, Santander
225	2020/07/04	05:03:37	10,86	-73,359	15,0	1,7	San Juan del Cesar, la Guajira

N	FECHA	H:M:S	LAT	LON	Z	M	UBICACIÓN
226	2020/07/04	05:17:26	5,629	-74,384	82,0	2,2	Yacopí, Cundinamarca
227	2020/07/04	05:22:13	8,59	-74,085	59,0	2,5	Norosi, Bolívar
228	2020/07/04	05:33:41	6,758	-73,118	145,0	1,6	Los Santos, Santander
229	2020/07/04	05:36:26	6,805	-73,157	132,0	1,7	Los Santos, Santander
230	2020/07/04	05:41:28	6,841	-73,124	147,0	2,5	Los Santos, Santander
231	2020/07/04	06:18:44	2,044	-75,748	7,0	1,1	Altamira, Huila
232	2020/07/04	06:53:27	6,803	-73,098	138,0	1,7	Los Santos, Santander
233	2020/07/04	07:05:28	7,018	-76,392	91,0	2,1	Dabeiba, Antioquia
234	2020/07/04	07:30:52	6,836	-73,098	149,0	2,2	Los Santos, Santander
235	2020/07/04	07:58:53	6,357	-73,607	115,0	1,6	Santa Helena del Opón, Santander
236	2020/07/04	08:10:58	6,925	-73,086	149,0	2,4	Piedecuesta, Santander
237	2020/07/04	08:20:58	5,62	-73,963	109,0	1,8	Pauna, Boyacá
238	2020/07/04	09:12:30	6,835	-73,07	144,0	2,0	Los Santos, Santander
239	2020/07/04	09:24:00	5,656	-76,526	24,0	1,7	Atrato (Yuto), Chocó
240	2020/07/04	09:49:44	6,859	-73,181	143,0	1,6	Zapatoca, Santander
241	2020/07/04	10:01:02	6,82	-73,128	141,0	1,8	Los Santos, Santander
242	2020/07/04	10:36:26	2,254	-75,623	15,0	2,1	Garzón, Huila
243	2020/07/04	12:02:25	6,88	-73,161	143,0	1,9	Los Santos, Santander
244	2020/07/04	12:07:22	3,981	-76,117	4,0	1,8	Tuluá, Valle del Cauca
245	2020/07/04	13:07:23	2,031	-75,921	4,0	1,7	Eliás, Huila
246	2020/07/04	13:38:44	5,697	-76,016	48,0	1,5	Betania, Antioquia
247	2020/07/04	13:51:25	6,828	-73,191	150,0	1,6	Zapatoca, Santander
248	2020/07/04	14:09:02	3,45	-74,239	19,0	1,6	Mesetas, Meta
249	2020/07/04	14:14:12	3,457	-74,206	8,0	2,2	Mesetas, Meta
250	2020/07/04	14:22:43	8,651	-74,027	76,0	1,9	Rioviejo, Bolívar
251	2020/07/04	14:45:18	6,922	-73,105	133,0	1,6	Girón, Santander
252	2020/07/04	15:39:51	6,764	-73,193	141,0	1,7	Los Santos, Santander
253	2020/07/04	15:52:54	6,918	-76,218	0,0	1,5	Uramita, Antioquia
254	2020/07/04	16:03:37	4,443	-76,182	76,0	1,7	Roldanillo, Valle del Cauca
255	2020/07/04	16:12:00	3,51	-74,415	31,0	1,5	Uribe, Meta
256	2020/07/04	16:36:36	6,837	-73,184	144,0	1,9	Zapatoca, Santander
257	2020/07/04	16:58:01	6,792	-73,14	145,0	3,6	Los Santos, Santander
258	2020/07/04	18:01:34	6,687	-73,198	149,0	1,7	Barichara, Santander
259	2020/07/04	18:05:53	7,518	-73,075	5,0	1,6	Suratá, Santander
260	2020/07/04	18:16:43	6,825	-73,224	145,0	1,6	Zapatoca, Santander
261	2020/07/04	20:32:54	6,788	-73,155	147,0	2,4	Los Santos, Santander
262	2020/07/04	20:40:10	6,905	-76,332	14,0	1,3	Dabeiba, Antioquia
263	2020/07/04	20:49:59	3,407	-74,209	4,0	1,8	Mesetas, Meta
264	2020/07/04	20:59:13	6,765	-73,124	145,0	1,9	Los Santos, Santander
265	2020/07/04	21:10:18	6,761	-73,171	150,0	1,6	Los Santos, Santander
266	2020/07/04	21:37:09	6,841	-73,19	140,0	1,8	Zapatoca, Santander
267	2020/07/04	21:48:50	6,782	-73,136	148,0	2,0	Los Santos, Santander
268	2020/07/04	23:34:52	6,866	-76,203	0,0	1,1	Uramita, Antioquia
269	2020/07/05	00:10:26	7,234	-73,934	21,0	2,1	Yondó (Casabe), Antioquia
270	2020/07/05	00:14:51	5,506	-73,931	121,0	1,7	Buenavista, Boyacá
271	2020/07/05	00:16:52	6,932	-76,221	0,0	1,2	Uramita, Antioquia

N	FECHA	H:M:S	LAT	LON	Z	M	UBICACIÓN
272	2020/07/05	00:42:45	9,506	-74,758	17,0	2,3	Santa Bárbara de Pinto, Magdalena
273	2020/07/05	00:52:18	3,746	-76,76	114,0	3,0	Dagua, Valle del Cauca
274	2020/07/05	02:26:20	6,792	-73,176	134,0	1,5	Los Santos, Santander
275	2020/07/05	03:15:51	5,707	-73,858	125,0	1,7	Chiquinquirá, Boyacá
276	2020/07/05	04:03:00	6,35	-73,626	110,0	1,6	Santa Helena del Opón, Santander
277	2020/07/05	04:13:48	6,944	-73,105	147,0	1,8	Girón, Santander
278	2020/07/05	04:23:48	2,652	-76,507	125,0	1,1	Piendamó, Cauca
279	2020/07/05	05:04:28	5,724	-74,197	96,0	1,0	Otanche, Boyacá
280	2020/07/05	05:59:33	6,842	-73,168	143,0	3,3	Los Santos, Santander
281	2020/07/05	06:11:10	6,821	-73,172	143,0	1,8	Los Santos, Santander
282	2020/07/05	06:17:03	5,929	-72,762	0,0	1,4	Tasco, Boyacá
283	2020/07/05	06:24:43	5,87	-73,875	109,0	1,7	Sucre, Santander
284	2020/07/05	06:33:00	6,186	-73,783	100,0	2,0	Bolívar, Santander
285	2020/07/05	06:57:41	2,103	-75,688	7,0	1,6	Garzón, Huila
286	2020/07/05	07:05:44	6,838	-73,157	138,0	1,5	Los Santos, Santander
287	2020/07/05	07:09:56	2,384	-75,387	25,0	1,1	Algeciras, Huila
288	2020/07/05	07:11:33	6,847	-73,193	147,0	1,7	Zapatoca, Santander
289	2020/07/05	07:21:58	5,986	-74,053	89,0	1,7	Sucre, Santander
290	2020/07/05	07:44:40	6,04	-76,602	46,0	1,5	Medio Atrato (Beté), Chocó
291	2020/07/05	07:50:43	5,278	-73,74	149,0	2,2	Lenguazaque, Cundinamarca
292	2020/07/05	08:08:27	10,549	-72,728	0,0	1,6	Venezuela
293	2020/07/05	08:16:39	5,102	-75,921	107,0	2,9	Apía, Risaralda
294	2020/07/05	08:20:24	6,056	-75,486	4,0	1,4	Retiro, Antioquia
295	2020/07/05	08:39:44	3,956	-76,336	125,0	2,2	Yotoco, Valle del Cauca
296	2020/07/05	09:22:07	6,84	-73,211	147,0	1,8	Zapatoca, Santander
297	2020/07/05	11:15:36	5,218	-77,226	4,0	1,7	Bajo Baudó (Pizarro), Chocó
298	2020/07/05	12:15:16	6,748	-73,004	154,0	2,2	Aratoca, Santander
299	2020/07/05	13:49:20	6,782	-73,075	147,0	1,8	Los Santos, Santander
300	2020/07/05	14:14:47	6,912	-73,199	135,0	1,7	Girón, Santander
301	2020/07/05	14:26:53	6,708	-73,27	143,0	1,5	Zapatoca, Santander
302	2020/07/05	14:33:29	6,784	-73,086	149,0	2,1	Los Santos, Santander
303	2020/07/05	15:02:57	6,811	-73,129	150,0	2,0	Los Santos, Santander
304	2020/07/05	15:12:09	6,499	-73,565	110,0	1,5	Santa Helena del Opón, Santander
305	2020/07/05	15:58:30	6,35	-73,596	110,0	1,2	Santa Helena del Opón, Santander
306	2020/07/05	16:32:46	6,789	-73,124	148,0	2,3	Los Santos, Santander
307	2020/07/05	17:14:20	10,889	-72,299	114,0	2,6	Venezuela
308	2020/07/05	17:16:10	6,882	-73,37	124,0	1,5	San Vicente de Chucurí, Santander
309	2020/07/05	17:34:30	6,854	-73,268	142,0	1,8	Betulia, Santander
310	2020/07/05	19:16:50	6,804	-73,067	144,0	1,9	Los Santos, Santander
311	2020/07/05	20:04:15	6,786	-73,076	142,0	1,6	Los Santos, Santander
312	2020/07/05	20:17:57	3,376	-74,221	6,0	1,1	Mesetas, Meta
313	2020/07/05	20:30:08	3,856	-74,088	53,0	1,4	Cubarral, Meta
314	2020/07/05	20:47:22	5,772	-76,722	33,0	1,6	Quibdó, Chocó
315	2020/07/05	20:57:19	6,796	-73,198	145,0	1,4	Los Santos, Santander
316	2020/07/05	21:52:54	6,768	-73,026	147,0	1,9	Aratoca, Santander
317	2020/07/05	21:54:41	6,786	-73,128	147,0	2,9	Los Santos, Santander

N	FECHA	H:M:S	LAT	LON	Z	M	UBICACIÓN
318	2020/07/05	21:54:44	5,399	-76,389	12,0	0,9	Bagadó, Chocó
319	2020/07/05	22:18:27	6,784	-73,225	135,0	1,5	Zapatoca, Santander
320	2020/07/05	22:29:06	6,478	-73,384	122,0	1,7	Simacota, Santander
321	2020/07/05	22:34:13	7,396	-73,563	104,0	1,9	Sabana de Torres, Santander
322	2020/07/05	22:44:02	4,048	-75,298	2,0	0,9	Ortega, Tolima
323	2020/07/05	23:07:24	6,821	-73,187	145,0	3,4	Zapatoca, Santander
324	2020/07/06	00:12:15	6,829	-73,042	147,0	1,3	Los Santos, Santander
325	2020/07/06	00:24:44	6,799	-73,18	146,0	1,5	Los Santos, Santander
326	2020/07/06	00:29:32	6,825	-73,189	146,0	2,9	Zapatoca, Santander
327	2020/07/06	00:57:02	6,809	-73,132	147,0	2,6	Los Santos, Santander
328	2020/07/06	01:47:38	6,802	-73,173	147,0	1,5	Los Santos, Santander
329	2020/07/06	01:56:30	1,84	-76,55	4,0	2,2	San Agustín, Huila
330	2020/07/06	01:59:20	5,736	-75,879	43,0	0,8	Andes, Antioquia
331	2020/07/06	02:03:05	1,87	-76,538	0,0	0,7	San Agustín, Huila
332	2020/07/06	02:05:11	1,834	-76,54	4,0	0,8	Santa Rosa, Cauca
333	2020/07/06	02:29:10	6,802	-73,19	150,0	1,5	Los Santos, Santander
334	2020/07/06	03:46:07	1,858	-76,549	4,0	1,7	San Agustín, Huila
335	2020/07/06	03:58:32	7,276	-74,394	5,0	1,2	Segovia, Antioquia
336	2020/07/06	04:16:34	6,833	-73,164	148,0	2,2	Los Santos, Santander
337	2020/07/06	04:29:04	9,739	-73,079	1,0	1,4	Becerrill, Cesar
338	2020/07/06	04:55:51	1,823	-76,562	3,0	0,8	Santa Rosa, Cauca
339	2020/07/06	05:04:43	3,395	-74,146	0,0	1,9	Mesetas, Meta
340	2020/07/06	05:07:38	6,825	-76,133	0,0	1,4	Frontino, Antioquia
341	2020/07/06	05:21:13	6,804	-73,178	140,0	1,6	Los Santos, Santander
342	2020/07/06	05:30:27	4,753	-76,004	13,0	1,0	Ansermanuevo, Valle del Cauca
343	2020/07/06	05:47:05	6,383	-73,74	106,0	1,2	Landázuri, Santander
344	2020/07/06	05:51:40	6,398	-73,487	119,0	1,6	Santa Helena del Opón, Santander
345	2020/07/06	05:58:11	6,858	-73,22	142,0	1,6	Zapatoca, Santander
346	2020/07/06	06:06:38	6,839	-73,166	147,0	1,7	Los Santos, Santander
347	2020/07/06	06:20:22	6,556	-73,743	102,0	1,6	Simacota, Santander
348	2020/07/06	06:37:58	6,629	-74,194	68,0	1,0	Cimitarra, Santander
349	2020/07/06	06:39:44	7,004	-73,2	140,0	1,5	Girón, Santander
350	2020/07/06	06:52:26	4,257	-76,731	81,0	1,8	El Litoral del San Juan (Docordó), Chocó
351	2020/07/06	06:56:52	5,614	-75,905	29,0	1,1	Andes, Antioquia
352	2020/07/06	07:05:53	6,294	-73,63	112,0	1,5	El Guacamayo, Santander
353	2020/07/06	07:14:17	6,802	-73,185	141,0	1,6	Los Santos, Santander
354	2020/07/06	07:15:54	5,745	-75,965	65,0	1,3	Betania, Antioquia
355	2020/07/06	07:46:11	6,48	-73,314	35,0	1,6	Simacota, Santander
356	2020/07/06	07:56:41	6,868	-73,165	150,0	1,6	Los Santos, Santander
357	2020/07/06	07:58:15	6,841	-73,151	145,0	1,8	Los Santos, Santander
358	2020/07/06	08:05:07	7,214	-73,09	153,0	1,9	Bucaramanga, Santander
359	2020/07/06	08:10:43	4,782	-74,696	12,0	1,4	Beltrán, Cundinamarca
360	2020/07/06	08:25:34	3,007	-75,951	0,0	1,0	Planadas, Tolima
361	2020/07/06	08:26:49	1,955	-75,918	4,0	1,3	Timaná, Huila
362	2020/07/06	08:32:25	6,764	-73,232	141,0	1,5	Zapatoca, Santander
363	2020/07/06	08:43:10	2,316	-75,674	23,0	0,9	Agrado, Huila

N	FECHA	H:M:S	LAT	LON	Z	M	UBICACIÓN
364	2020/07/06	08:53:13	7,438	-73,102	143,0	1,6	Rionegro, Santander
365	2020/07/06	09:12:17	2,805	-76,749	15,0	1,1	Morales, Cauca
366	2020/07/06	09:18:24	6,695	-76,951	72,0	1,8	Bojayá (Bellavista), Chocó
367	2020/07/06	09:23:56	6,79	-73,153	142,0	1,5	Los Santos, Santander
368	2020/07/06	09:57:08	6,794	-73,118	145,0	1,7	Los Santos, Santander
369	2020/07/06	09:58:58	6,847	-73,175	144,0	2,0	Zapatoca, Santander
370	2020/07/06	10:04:58	6,826	-73,164	143,0	2,1	Los Santos, Santander
371	2020/07/06	10:18:32	3,435	-74,181	0,0	1,6	Mesetas, Meta
372	2020/07/06	10:37:55	6,841	-73,172	143,0	2,3	Zapatoca, Santander
373	2020/07/06	11:06:41	4,71	-74,685	0,0	0,8	Pulí, Cundinamarca
374	2020/07/06	11:20:43	6,765	-73,145	147,0	1,6	Los Santos, Santander
375	2020/07/06	11:38:06	6,849	-73,19	149,0	3,7	Zapatoca, Santander
376	2020/07/06	14:03:17	6,805	-73,132	149,0	2,1	Los Santos, Santander
377	2020/07/06	14:06:41	6,632	-73,184	147,0	1,7	Barichara, Santander
378	2020/07/06	14:13:11	4,929	-75,343	0,0	1,2	Herveo, Tolima
379	2020/07/06	14:40:44	5,874	-77,461	0,0	2,6	Océano Pacífico
380	2020/07/06	14:47:30	3,69	-77,094	17,0	1,1	Buenaventura, Valle del Cauca
381	2020/07/06	14:49:43	4,688	-75,901	53,0	1,2	Cartago, Valle del Cauca
382	2020/07/06	14:52:53	3,385	-74,145	16,0	1,5	Mesetas, Meta
383	2020/07/06	15:13:29	5,765	-77,541	0,0	2,0	Océano Pacífico
384	2020/07/06	15:36:25	6,817	-73,156	142,0	1,7	Los Santos, Santander
385	2020/07/06	15:42:18	6,81	-73,122	148,0	2,3	Los Santos, Santander
386	2020/07/06	16:22:22	6,764	-73,136	144,0	2,1	Los Santos, Santander
387	2020/07/06	16:51:16	6,7	-73,179	153,0	1,9	Villanueva, Santander
388	2020/07/06	18:05:56	6,784	-73,068	149,0	2,2	Los Santos, Santander
389	2020/07/06	20:16:54	3,65	-74,152	16,0	1,5	Lejanías, Meta
390	2020/07/06	21:04:45	6,799	-73,181	145,0	2,1	Los Santos, Santander
391	2020/07/06	21:37:39	2,807	-76,788	4,0	1,2	Morales, Cauca
392	2020/07/06	21:43:04	6,822	-73,056	150,0	1,8	Los Santos, Santander
393	2020/07/06	21:49:35	3,486	-76,974	48,0	2,3	Buenaventura, Valle del Cauca
394	2020/07/06	22:10:11	6,804	-73,17	147,0	1,6	Los Santos, Santander
395	2020/07/06	22:14:10	6,011	-74,292	72,0	2,2	Puerto Boyacá, Boyacá
396	2020/07/06	22:48:05	7,94	-74,736	12,0	1,8	El Bagre, Antioquia
397	2020/07/06	23:06:09	3,514	-74,23	23,0	1,7	Mesetas, Meta
398	2020/07/06	23:17:32	2,085	-75,716	1,0	2,4	Altamira, Huila
399	2020/07/06	23:34:07	6,891	-73,17	145,0	1,9	Girón, Santander
400	2020/07/06	23:48:52	3,444	-74,184	5,0	1,2	Mesetas, Meta
401	2020/07/06	23:51:03	1,951	-76,064	20,0	1,1	Pitalito, Huila
402	2020/07/07	00:26:59	10,59	-72,938	3,0	1,6	Villanueva, la Guajira
403	2020/07/07	01:22:54	8,572	-73,328	125,0	2,2	Convención, Norte de Santander
404	2020/07/07	01:29:28	4,552	-75,023	32,0	0,6	Alvarado, Tolima
405	2020/07/07	01:41:04	2,731	-75,018	6,0	1,4	San Vicente del Caguán, Caquetá
406	2020/07/07	03:00:02	6,822	-73,19	143,0	1,8	Zapatoca, Santander
407	2020/07/07	03:18:57	6,831	-73,158	142,0	1,9	Los Santos, Santander
408	2020/07/07	03:23:19	6,84	-73,161	146,0	1,9	Los Santos, Santander
409	2020/07/07	03:25:51	10,188	-73,235	113,0	2,3	San Diego, Cesar

N	FECHA	H:M:S	LAT	LON	Z	M	UBICACIÓN
410	2020/07/07	03:51:05	1,938	-76,007	5,0	1,4	Pitalito, Huila
411	2020/07/07	04:04:38	4,33	-77,754	31,0	2,5	Océano Pacífico
412	2020/07/07	04:18:49	1,159	-77,522	14,0	2,0	Área de Influencia Volcán Galeras
413	2020/07/07	04:27:01	6,891	-73,229	135,0	1,6	Zapatoca, Santander
414	2020/07/07	04:32:08	5,263	-76,474	29,0	0,8	Tadó, Chocó
415	2020/07/07	04:35:34	7,206	-73,07	152,0	2,0	Matanza, Santander
416	2020/07/07	04:38:56	4,958	-76,521	41,0	1,4	Nóvita, Chocó
417	2020/07/07	05:04:14	6,968	-77,17	48,0	2,3	Carmen del Darién (Curbaradó), Chocó
418	2020/07/07	06:06:32	3,461	-74,163	0,0	1,2	Mesetas, Meta
419	2020/07/07	06:13:23	6,778	-76,158	0,0	2,1	Frontino, Antioquia
420	2020/07/07	06:23:21	6,83	-73,162	149,0	1,7	Los Santos, Santander
421	2020/07/07	06:23:50	6,799	-73,091	152,0	1,7	Los Santos, Santander
422	2020/07/07	07:01:37	6,823	-73,189	144,0	1,8	Zapatoca, Santander
423	2020/07/07	07:09:02	2,469	-75,364	12,0	2,0	Algeciras, Huila
424	2020/07/07	07:10:02	6,816	-73,148	141,0	2,5	Los Santos, Santander
425	2020/07/07	07:22:31	4,92	-76,873	27,0	1,6	Istmina, Chocó
426	2020/07/07	07:25:03	6,877	-75,308	7,0	1,5	Angostura, Antioquia
427	2020/07/07	07:28:01	3,474	-74,2	1,0	1,3	Mesetas, Meta
428	2020/07/07	07:40:23	2,471	-75,269	9,0	1,4	Algeciras, Huila
429	2020/07/07	08:13:45	4,409	-75,025	20,0	0,8	Piedras, Tolima
430	2020/07/07	08:22:22	6,578	-73,541	112,0	2,4	El Carmen, Santander
431	2020/07/07	08:34:44	6,872	-73,16	133,0	1,7	Los Santos, Santander
432	2020/07/07	09:16:45	6,51	-73,616	106,0	1,8	Santa Helena del Opón, Santander
433	2020/07/07	09:18:27	6,819	-73,181	140,0	2,0	Los Santos, Santander
434	2020/07/07	09:25:30	6,318	-72,695	3,0	1,3	Soatá, Boyacá
435	2020/07/07	09:28:52	10,942	-72,649	58,0	1,8	Barrancas, la Guajira
436	2020/07/07	09:52:57	6,818	-73,11	149,0	2,4	Los Santos, Santander
437	2020/07/07	10:04:53	6,843	-73,172	142,0	1,5	Zapatoca, Santander
438	2020/07/07	10:11:16	6,797	-73,185	147,0	1,8	Los Santos, Santander
439	2020/07/07	10:24:32	6,7	-73,623	112,0	1,4	El Carmen, Santander
440	2020/07/07	10:26:15	3,436	-74,162	1,0	1,2	Mesetas, Meta
441	2020/07/07	10:34:04	6,577	-73,231	136,0	1,7	Barichara, Santander
442	2020/07/07	11:06:26	7,692	-75,324	41,0	1,6	Cáceres, Antioquia
443	2020/07/07	11:15:07	6,795	-73,176	147,0	1,9	Los Santos, Santander
444	2020/07/07	11:17:26	6,882	-73,194	144,0	1,7	Zapatoca, Santander
445	2020/07/07	12:36:32	6,76	-73,171	143,0	1,9	Los Santos, Santander
446	2020/07/07	12:40:23	3,693	-77,451	20,0	2,4	Océano Pacífico
447	2020/07/07	13:22:55	6,797	-73,116	150,0	3,0	Los Santos, Santander
448	2020/07/07	13:24:31	3,053	-77,686	2,0	1,9	Océano Pacífico
449	2020/07/07	13:46:10	6,876	-73,249	142,0	1,9	Zapatoca, Santander
450	2020/07/07	14:01:58	6,687	-73,175	145,0	1,4	Villanueva, Santander
451	2020/07/07	14:22:30	7,732	-75,067	0,0	2,4	Cáceres, Antioquia
452	2020/07/07	15:20:56	3,863	-75,666	4,0	2,1	Chaparral, Tolima
453	2020/07/07	17:25:14	6,541	-73,584	114,0	2,0	Simacota, Santander
454	2020/07/07	17:56:52	6,814	-73,118	150,0	1,9	Los Santos, Santander
455	2020/07/07	19:45:07	6,797	-73,14	144,0	1,7	Los Santos, Santander



N	FECHA	H:M:S	LAT	LON	Z	M	UBICACIÓN
456	2020/07/07	20:09:12	3,454	-74,233	0,0	1,3	Mesetas, Meta
457	2020/07/07	20:29:27	6,812	-73,149	144,0	1,3	Los Santos, Santander
458	2020/07/07	20:33:39	6,819	-73,142	149,0	2,6	Los Santos, Santander
459	2020/07/07	21:16:55	5,928	-73,691	118,0	1,8	Guavatá, Santander
460	2020/07/07	21:39:37	2,87	-75,836	10,0	1,1	Teruel, Huila
461	2020/07/07	22:09:08	6,795	-73,114	149,0	2,5	Los Santos, Santander
462	2020/07/07	22:36:22	6,824	-73,186	148,0	1,7	Zapatoca, Santander
463	2020/07/07	22:48:59	6,742	-73,107	147,0	1,8	Los Santos, Santander
464	2020/07/07	22:50:58	7,222	-73,966	18,0	1,4	Yondó (Casabe), Antioquia
465	2020/07/07	22:57:43	5,848	-74,834	0,0	0,7	Sonsón, Antioquia
466	2020/07/07	23:30:11	3,529	-76,238	155,0	1,4	Palmira, Valle del Cauca
467	2020/07/07	23:32:08	6,588	-73,505	116,0	2,1	El Carmen, Santander
468	2020/07/07	23:59:30	6,821	-73,12	146,0	2,3	Los Santos, Santander
469	2020/07/08	00:09:02	6,769	-73,342	123,0	1,5	Galán, Santander
470	2020/07/08	00:14:15	6,828	-73,182	143,0	1,7	Zapatoca, Santander
471	2020/07/08	00:15:47	7,078	-77,066	5,0	1,8	Carmen del Darién (Curbaradó), Chocó
472	2020/07/08	00:47:45	6,874	-73,352	122,0	2,1	San Vicente de Chucurí, Santander
473	2020/07/08	01:10:05	5,854	-74,353	78,0	1,3	Puerto Boyacá, Boyacá
474	2020/07/08	01:10:16	6,831	-73,168	147,0	2,6	Los Santos, Santander
475	2020/07/08	02:04:33	1,736	-77,081	11,0	1,6	Mercaderes, Cauca
476	2020/07/08	02:41:32	3,891	-75,66	4,0	1,4	Chaparral, Tolima
477	2020/07/08	02:50:30	3,864	-75,664	4,0	2,3	Chaparral, Tolima
478	2020/07/08	03:05:20	6,803	-73,165	144,0	1,6	Los Santos, Santander
479	2020/07/08	03:13:37	5,299	-74,089	114,0	1,1	San Cayetano, Cundinamarca
480	2020/07/08	03:32:58	6,852	-73,159	145,0	2,1	Los Santos, Santander
481	2020/07/08	03:47:13	6,85	-73,189	145,0	1,7	Zapatoca, Santander
482	2020/07/08	04:03:17	6,832	-73,171	147,0	3,1	Los Santos, Santander
483	2020/07/08	04:35:26	6,85	-73,201	140,0	1,6	Zapatoca, Santander
484	2020/07/08	04:42:27	6,883	-73,378	122,0	1,6	San Vicente de Chucurí, Santander
485	2020/07/08	04:49:04	3,451	-74,193	0,0	1,3	Mesetas, Meta
486	2020/07/08	04:57:16	6,817	-73,571	105,0	1,3	San Vicente de Chucurí, Santander
487	2020/07/08	05:02:34	7,131	-73,428	110,0	1,7	Girón, Santander
488	2020/07/08	05:38:15	6,072	-72,416	1,0	1,7	Chita, Boyacá
489	2020/07/08	05:38:51	9,902	-73,007	0,0	1,6	Becerrill, Cesar
490	2020/07/08	06:04:48	7,115	-73,062	149,0	1,7	Bucaramanga, Santander
491	2020/07/08	06:29:46	6,005	-72,625	1,0	1,5	Socotá, Boyacá
492	2020/07/08	06:37:46	6,764	-73,174	148,0	1,6	Los Santos, Santander
493	2020/07/08	07:00:56	6,874	-76,141	0,0	1,4	Uramita, Antioquia
494	2020/07/08	07:09:19	6,828	-73,194	147,0	1,7	Zapatoca, Santander
495	2020/07/08	07:22:58	6,782	-73,204	143,0	2,1	Zapatoca, Santander
496	2020/07/08	07:27:28	5,909	-73,888	100,0	1,5	Sucre, Santander
497	2020/07/08	07:30:45	3,246	-76,598	66,0	1,2	Jamundí, Valle del Cauca
498	2020/07/08	07:35:55	7,077	-75,305	4,0	1,8	Campamento, Antioquia
499	2020/07/08	07:50:01	4,799	-74,975	36,0	0,7	Lérida, Tolima
500	2020/07/08	08:12:20	2,328	-75,696	20,0	1,2	Agrado, Huila
501	2020/07/08	08:29:57	4,568	-75,139	16,0	0,6	Anzoátegui, Tolima

N	FECHA	H:M:S	LAT	LON	Z	M	UBICACIÓN
502	2020/07/08	09:29:42	1,611	-76,649	4,0	0,8	Santa Rosa, Cauca
503	2020/07/08	09:46:49	4,569	-75,099	4,0	0,9	Anzoátegui, Tolima
504	2020/07/08	09:59:27	7,26	-78,074	5,0	2,3	Panama
505	2020/07/08	10:02:31	3,378	-74,707	13,0	0,9	Colombia, Huila
506	2020/07/08	10:09:10	4,546	-76,216	13,0	1,5	Versalles, Valle del Cauca
507	2020/07/08	10:31:52	6,839	-73,191	146,0	2,2	Zapatoca, Santander
508	2020/07/08	10:43:10	7,255	-74,772	21,0	1,0	Segovia, Antioquia
509	2020/07/08	11:30:14	6,805	-73,18	141,0	1,6	Los Santos, Santander
510	2020/07/08	12:11:04	7,754	-73,744	87,0	1,4	San Martín, Cesar
511	2020/07/08	12:29:16	6,81	-73,141	148,0	2,6	Los Santos, Santander
512	2020/07/08	12:40:38	6,79	-73,141	143,0	2,1	Los Santos, Santander
513	2020/07/08	12:45:44	6,757	-73,054	142,0	1,5	Los Santos, Santander
514	2020/07/08	12:55:14	3,431	-74,173	4,0	1,7	Mesetas, Meta
515	2020/07/08	13:25:40	6,818	-73,173	144,0	1,6	Los Santos, Santander
516	2020/07/08	13:26:26	6,824	-73,173	145,0	1,8	Los Santos, Santander
517	2020/07/08	13:48:19	5,573	-74,113	41,0	1,2	Muzo, Boyacá
518	2020/07/08	13:57:05	1,865	-77,3	17,0	1,7	Leiva, Nariño
519	2020/07/08	14:24:57	6,923	-76,245	0,0	1,5	Dabeiba, Antioquia
520	2020/07/08	14:31:01	6,934	-76,285	0,0	1,2	Dabeiba, Antioquia
521	2020/07/08	14:32:47	7,02	-76,259	0,0	1,1	Dabeiba, Antioquia
522	2020/07/08	14:44:59	6,919	-76,228	0,0	1,4	Dabeiba, Antioquia
523	2020/07/08	15:18:55	6,848	-73,184	144,0	1,8	Zapatoca, Santander
524	2020/07/08	15:31:17	5,279	-73,769	150,0	2,1	Cucunubá, Cundinamarca
525	2020/07/08	15:46:59	6,92	-76,263	0,0	1,2	Dabeiba, Antioquia
526	2020/07/08	15:52:22	3,002	-75,935	0,0	1,6	Planadas, Tolima
527	2020/07/08	16:22:13	7,078	-76,137	6,0	1,4	Dabeiba, Antioquia
528	2020/07/08	16:33:14	6,721	-73,407	125,0	1,6	San Vicente de Chucurí, Santander
529	2020/07/08	16:35:39	6,915	-76,366	2,0	1,1	Dabeiba, Antioquia
530	2020/07/08	17:12:56	5,885	-74,827	4,0	1,0	Sonsón, Antioquia
531	2020/07/08	17:35:26	3,337	-74,368	13,0	1,9	Uribe, Meta
532	2020/07/08	17:52:10	5,237	-72,912	5,0	1,7	Chámeza, Casanare
533	2020/07/08	18:20:28	6,922	-76,27	0,0	1,2	Dabeiba, Antioquia
534	2020/07/08	18:39:51	6,963	-74,048	18,0	1,2	Yondó (Casabe), Antioquia
535	2020/07/08	18:56:05	6,911	-76,206	0,0	1,5	Uramita, Antioquia
536	2020/07/08	18:57:18	6,993	-76,22	0,0	0,9	Dabeiba, Antioquia
537	2020/07/08	18:59:37	3,249	-74,719	5,0	2,5	Colombia, Huila
538	2020/07/08	19:39:58	6,932	-76,2	0,0	1,5	Uramita, Antioquia
539	2020/07/08	19:42:06	6,812	-73,158	142,0	2,6	Los Santos, Santander
540	2020/07/08	19:48:28	5,69	-76,564	32,0	1,2	Quibdó, Chocó
541	2020/07/08	19:55:41	4,091	-75,699	1,0	1,1	Roncesvalles, Tolima
542	2020/07/08	20:01:15	6,911	-76,249	0,0	1,4	Dabeiba, Antioquia
543	2020/07/08	21:22:39	3,395	-75,782	31,0	1,2	Rioblanco, Tolima
544	2020/07/08	22:15:36	4,021	-76,383	132,0	3,5	Riofrío, Valle del Cauca
545	2020/07/08	23:17:44	6,147	-73,724	117,0	1,6	Vélez, Santander
546	2020/07/09	00:19:39	6,838	-76,589	0,0	1,7	Murindó, Antioquia
547	2020/07/09	00:40:45	5,398	-74,922	8,0	0,6	Victoria, Caldas

N	FECHA	H:M:S	LAT	LON	Z	M	UBICACIÓN
548	2020/07/09	00:45:43	6,724	-73,062	142,0	1,7	Jordán, Santander
549	2020/07/09	01:19:04	6,941	-73,213	132,0	1,5	Girón, Santander
550	2020/07/09	01:29:32	6,893	-76,214	0,0	1,5	Uramita, Antioquia
551	2020/07/09	01:36:01	10,578	-73,455	66,0	1,8	Valledupar, Cesar
552	2020/07/09	01:45:50	6,823	-73,206	140,0	1,8	Zapatoca, Santander
553	2020/07/09	01:47:41	6,784	-73,159	143,0	1,7	Los Santos, Santander
554	2020/07/09	01:52:48	3,186	-74,467	24,0	1,0	Uribe, Meta
555	2020/07/09	02:05:10	3,431	-74,202	3,0	1,5	Mesetas, Meta
556	2020/07/09	02:33:20	6,83	-73,178	141,0	1,8	Zapatoca, Santander
557	2020/07/09	02:55:37	6,776	-73,228	150,0	1,7	Zapatoca, Santander
558	2020/07/09	03:08:52	6,849	-73,203	138,0	1,7	Zapatoca, Santander
559	2020/07/09	03:17:04	7,118	-76,144	0,0	1,2	Dabeiba, Antioquia
560	2020/07/09	03:22:52	6,821	-73,199	148,0	5,2	Zapatoca, Santander
561	2020/07/09	03:29:25	6,797	-73,431	119,0	1,9	San Vicente de Chucurí, Santander
562	2020/07/09	03:40:43	6,824	-73,461	114,0	1,8	San Vicente de Chucurí, Santander
563	2020/07/09	03:50:33	6,9	-73,145	149,0	1,5	Girón, Santander
564	2020/07/09	03:51:53	6,85	-73,175	148,0	1,7	Zapatoca, Santander
565	2020/07/09	04:05:03	6,906	-76,168	0,0	2,5	Uramita, Antioquia
566	2020/07/09	04:07:02	6,94	-76,235	0,0	2,1	Dabeiba, Antioquia
567	2020/07/09	04:15:36	6,969	-76,197	0,0	1,2	Dabeiba, Antioquia
568	2020/07/09	04:24:05	5,748	-74,264	22,0	0,6	Otanche, Boyacá
569	2020/07/09	04:27:24	7,051	-76,134	10,0	1,2	Dabeiba, Antioquia
570	2020/07/09	04:31:55	5,457	-76,911	40,0	1,7	Alto Baudó (Pie de Pato), Chocó
571	2020/07/09	04:49:59	6,806	-73,124	147,0	1,6	Los Santos, Santander
572	2020/07/09	04:55:02	6,799	-73,168	146,0	1,8	Los Santos, Santander
573	2020/07/09	05:01:30	6,681	-73,714	98,0	1,7	El Carmen, Santander
574	2020/07/09	05:15:23	6,278	-77,327	20,0	1,9	Bahía Solano (Mutis), Chocó
575	2020/07/09	05:17:32	6,774	-73,119	150,0	1,5	Los Santos, Santander
576	2020/07/09	05:18:49	1,886	-76,006	11,0	1,5	Pitalito, Huila
577	2020/07/09	05:46:39	6,741	-73,092	144,0	1,6	Los Santos, Santander
578	2020/07/09	05:49:31	6,849	-73,154	148,0	1,7	Los Santos, Santander
579	2020/07/09	06:58:02	6,094	-74,15	95,0	1,1	Bolivar, Santander
580	2020/07/09	07:29:13	6,833	-73,207	145,0	1,8	Zapatoca, Santander
581	2020/07/09	07:41:38	11,1	-73,731	1,0	2,3	Santa Marta, Magdalena
582	2020/07/09	07:48:07	3,342	-74,233	14,0	1,3	Mesetas, Meta
583	2020/07/09	08:03:55	6,844	-73,187	145,0	1,6	Zapatoca, Santander
584	2020/07/09	08:28:28	6,828	-73,167	147,0	1,8	Los Santos, Santander
585	2020/07/09	08:52:54	6,849	-73,181	151,0	1,5	Zapatoca, Santander
586	2020/07/09	09:01:50	6,771	-73,173	144,0	2,1	Los Santos, Santander
587	2020/07/09	09:03:10	5,964	-73,786	113,0	2,6	Bolivar, Santander
588	2020/07/09	09:07:33	1,806	-76,12	31,0	0,6	Pitalito, Huila
589	2020/07/09	09:14:20	6,814	-73,182	147,0	1,7	Los Santos, Santander
590	2020/07/09	10:18:30	6,851	-73,189	148,0	1,8	Zapatoca, Santander
591	2020/07/09	10:50:41	6,86	-72,998	147,0	1,8	Piedecuesta, Santander
592	2020/07/09	10:54:37	6,609	-73,143	168,0	1,8	San Gil, Santander
593	2020/07/09	11:11:07	6,067	-73,808	106,0	1,4	El Peñón, Santander

N	FECHA	H:M:S	LAT	LON	Z	M	UBICACIÓN
594	2020/07/09	11:15:57	8,842	-73,756	91,0	1,8	Tamalameque, Cesar
595	2020/07/09	11:48:15	6,207	-76,754	30,0	1,2	Quibdó, Chocó
596	2020/07/09	12:04:23	6,781	-73,113	147,0	2,3	Los Santos, Santander
597	2020/07/09	12:12:00	6,797	-73,142	150,0	2,2	Los Santos, Santander
598	2020/07/09	12:33:38	6,876	-73,111	153,0	1,7	Los Santos, Santander
599	2020/07/09	12:40:06	7,865	-75,24	0,0	1,7	Cáceres, Antioquia
600	2020/07/09	12:57:53	6,905	-76,24	0,0	2,5	Dabeiba, Antioquia
601	2020/07/09	13:47:04	6,524	-74,78	10,0	1,4	Maceo, Antioquia
602	2020/07/09	13:51:55	6,786	-73,11	146,0	1,9	Los Santos, Santander
603	2020/07/09	14:17:29	2,945	-74,725	4,0	2,0	Uribe, Meta
604	2020/07/09	14:18:40	10,35	-72,837	0,0	2,0	Venezuela
605	2020/07/09	15:15:53	2,575	-75,776	3,0	1,3	Nátaga, Huila
606	2020/07/09	16:00:34	6,882	-76,169	0,0	1,8	Uramita, Antioquia
607	2020/07/09	16:37:08	1,75	-76,189	4,0	2,0	Pitalito, Huila
608	2020/07/09	17:11:22	6,721	-73,175	144,0	1,8	Villanueva, Santander
609	2020/07/09	18:07:44	6,845	-76,726	0,0	2,7	Murindó, Antioquia
610	2020/07/09	18:30:30	6,91	-76,271	0,0	1,1	Dabeiba, Antioquia
611	2020/07/09	18:43:54	6,929	-76,266	0,0	1,2	Dabeiba, Antioquia
612	2020/07/09	19:06:15	6,913	-76,304	0,0	1,5	Dabeiba, Antioquia
613	2020/07/09	19:20:31	6,785	-73,203	151,0	1,7	Zapatoca, Santander
614	2020/07/09	20:09:47	6,748	-73,167	141,0	1,6	Los Santos, Santander
615	2020/07/09	20:10:56	6,812	-73,157	145,0	4,2	Los Santos, Santander
616	2020/07/09	20:15:19	2,951	-74,75	7,0	1,4	Uribe, Meta
617	2020/07/09	20:41:17	3,308	-74,36	16,0	1,2	Uribe, Meta
618	2020/07/09	20:55:05	7,73	-73,238	128,0	1,8	La Esperanza, Norte de Santander
619	2020/07/09	21:00:45	6,803	-73,18	145,0	1,7	Los Santos, Santander
620	2020/07/09	21:40:09	5,908	-75,98	57,0	2,1	Salgar, Antioquia
621	2020/07/09	22:03:59	3,488	-74,387	14,0	1,5	Uribe, Meta
622	2020/07/09	22:25:15	6,851	-73,154	145,0	2,5	Los Santos, Santander
623	2020/07/09	22:36:14	6,82	-73,189	139,0	2,4	Zapatoca, Santander
624	2020/07/09	23:34:08	6,817	-73,179	146,0	1,6	Los Santos, Santander
625	2020/07/10	00:23:30	6,866	-73,166	150,0	1,7	Los Santos, Santander
626	2020/07/10	00:37:02	4,82	-76,181	97,0	1,5	El Cairo, Valle del Cauca
627	2020/07/10	00:37:48	6,828	-73,197	147,0	1,9	Zapatoca, Santander
628	2020/07/10	00:41:12	6,79	-73,161	156,0	2,1	Los Santos, Santander
629	2020/07/10	00:52:42	1,092	-79,493	55,0	2,1	Cerca de la Costa de Ecuador
630	2020/07/10	01:00:59	6,805	-73,154	145,0	1,2	Los Santos, Santander
631	2020/07/10	01:20:08	4,368	-78,415	5,0	2,1	Océano Pacífico
632	2020/07/10	01:26:36	5,321	-75,997	37,0	1,0	Pueblo Rico, Risaralda
633	2020/07/10	01:37:07	6,707	-73,113	137,0	1,8	Jordán, Santander
634	2020/07/10	02:23:42	5,91	-76,2	60,0	1,2	El Carmen, Chocó
635	2020/07/10	02:40:17	6,989	-76,375	0,0	1,2	Dabeiba, Antioquia
636	2020/07/10	02:56:04	5,297	-76,558	4,0	1,2	Cértégui, Chocó
637	2020/07/10	02:59:36	6,858	-73,195	147,0	1,6	Zapatoca, Santander
638	2020/07/10	03:01:18	9,41	-75,597	27,0	2,2	Tolú, Sucre
639	2020/07/10	03:06:10	2,968	-75,76	12,0	1,0	Planadas, Tolima

N	FECHA	H:M:S	LAT	LON	Z	M	UBICACIÓN
640	2020/07/10	03:14:10	6,448	-73,538	125,0	1,4	Santa Helena del Opón, Santander
641	2020/07/10	03:17:26	6,838	-73,188	146,0	1,7	Zapatoca, Santander
642	2020/07/10	03:41:53	6,86	-73,191	145,0	1,9	Zapatoca, Santander
643	2020/07/10	04:44:16	1,852	-76,269	4,0	0,9	San Agustín, Huila
644	2020/07/10	04:50:32	5,242	-75,031	42,0	0,6	Fresno, Tolima
645	2020/07/10	05:08:23	6,814	-73,144	148,0	1,8	Los Santos, Santander
646	2020/07/10	05:20:16	6,556	-73,566	106,0	2,3	El Carmen, Santander
647	2020/07/10	05:24:51	6,845	-73,296	131,0	1,6	Zapatoca, Santander
648	2020/07/10	05:49:22	6,706	-76,81	5,0	1,6	Murindó, Antioquia
649	2020/07/10	06:06:41	6,831	-73,204	142,0	1,8	Zapatoca, Santander
650	2020/07/10	06:09:58	3,148	-75,794	4,0	1,1	Planadas, Tolima
651	2020/07/10	06:18:42	3,45	-74,164	21,0	1,2	Mesetas, Meta
652	2020/07/10	07:15:51	6,835	-73,218	140,0	1,6	Zapatoca, Santander
653	2020/07/10	07:26:36	6,818	-73,149	146,0	2,0	Los Santos, Santander
654	2020/07/10	07:33:46	6,596	-74,402	15,0	1,3	Puerto Berrío, Antioquia
655	2020/07/10	07:43:16	6,826	-73,152	156,0	2,0	Los Santos, Santander
656	2020/07/10	07:53:34	8,201	-75,401	7,0	1,6	Buenavista, Córdoba
657	2020/07/10	08:27:17	6,83	-73,175	144,0	2,3	Los Santos, Santander
658	2020/07/10	08:30:37	5,267	-76,421	27,0	1,2	Tadó, Chocó
659	2020/07/10	08:31:02	4,946	-76,065	107,0	1,2	El Águila, Valle del Cauca
660	2020/07/10	09:51:26	4,747	-75,954	130,0	1,4	Cartago, Valle del Cauca
661	2020/07/10	09:54:26	6,875	-76,234	0,0	1,8	Uramita, Antioquia
662	2020/07/10	10:09:12	5,296	-73,801	146,0	1,7	Ubaté, Cundinamarca
663	2020/07/10	10:33:18	6,355	-73,603	111,0	1,3	Santa Helena del Opón, Santander
664	2020/07/10	10:47:05	6,839	-76,159	0,0	2,6	Uramita, Antioquia
665	2020/07/10	10:48:25	6,832	-73,166	143,0	2,5	Los Santos, Santander
666	2020/07/10	10:56:39	2,088	-75,814	2,0	1,0	Altamira, Huila
667	2020/07/10	11:14:25	6,31	-76,167	10,0	1,3	Urrao, Antioquia
668	2020/07/10	11:41:57	6,808	-73,202	141,0	1,8	Zapatoca, Santander
669	2020/07/10	12:22:56	6,771	-73,165	143,0	1,9	Los Santos, Santander
670	2020/07/10	12:43:47	6,728	-73,15	149,0	1,8	Villanueva, Santander
671	2020/07/10	12:53:11	2,439	-75,632	1,0	1,2	Tesalia, Huila
672	2020/07/10	13:03:50	6,806	-73,209	136,0	1,8	Zapatoca, Santander
673	2020/07/10	13:08:14	9,688	-73,467	93,0	1,7	La Jagua de Ibirico, Cesar
674	2020/07/10	14:06:26	6,748	-73,12	145,0	1,5	Los Santos, Santander
675	2020/07/10	14:12:20	4,803	-76,275	118,0	1,6	San José del Palmar, Chocó
676	2020/07/10	14:27:43	7,026	-76,363	16,0	1,2	Dabeiba, Antioquia
677	2020/07/10	14:58:14	7,124	-76,297	1,0	1,2	Dabeiba, Antioquia
678	2020/07/10	15:20:49	6,738	-73,181	153,0	1,5	Villanueva, Santander
679	2020/07/10	16:39:53	6,813	-73,113	146,0	2,6	Los Santos, Santander
680	2020/07/10	16:44:58	3,227	-76,812	15,0	1,6	Buenaventura, Valle del Cauca
681	2020/07/10	17:02:50	7,651	-73,403	114,0	1,8	La Esperanza, Norte de Santander
682	2020/07/10	17:11:20	6,816	-73,222	141,0	1,4	Zapatoca, Santander
683	2020/07/10	17:32:02	7,418	-73,19	133,0	1,8	Rionegro, Santander
684	2020/07/10	17:41:35	6,804	-73,128	147,0	2,2	Los Santos, Santander
685	2020/07/10	17:57:45	6,714	-74,101	97,0	1,3	Puerto Parra, Santander

N	FECHA	H:M:S	LAT	LON	Z	M	UBICACIÓN
686	2020/07/10	18:55:03	11,187	-72,42	123,0	1,9	Albania, la Guajira
687	2020/07/10	19:57:13	6,691	-73,605	108,0	1,4	El Carmen, Santander
688	2020/07/10	20:27:47	5,558	-74,208	152,0	1,5	Quípama, Boyacá
689	2020/07/10	20:57:44	6,884	-73,627	102,0	1,2	San Vicente de Chucurí, Santander
690	2020/07/10	20:59:07	6,825	-76,162	0,0	1,6	Frontino, Antioquia
691	2020/07/10	21:00:00	6,772	-73,139	145,0	1,9	Los Santos, Santander
692	2020/07/10	21:12:14	6,781	-76,571	0,0	1,9	Dabeiba, Antioquia
693	2020/07/10	21:19:56	6,793	-73,173	141,0	1,7	Los Santos, Santander
694	2020/07/10	21:21:47	5,592	-74,369	83,0	2,2	Yacopí, Cundinamarca
695	2020/07/10	21:27:52	6,822	-73,147	151,0	2,6	Los Santos, Santander
696	2020/07/10	21:31:11	6,791	-73,11	141,0	1,9	Los Santos, Santander
697	2020/07/10	21:34:06	3,104	-74,426	36,0	1,5	Uribe, Meta
698	2020/07/10	21:55:12	6,78	-73,106	146,0	2,0	Los Santos, Santander
699	2020/07/10	22:18:47	9,331	-73,041	0,0	1,7	Norte Colombia
700	2020/07/10	22:32:09	6,769	-73,075	142,0	2,0	Los Santos, Santander
701	2020/07/10	22:39:18	6,055	-73,687	114,0	2,2	Chipatá, Santander
702	2020/07/10	22:56:11	9,468	-73,599	0,0	1,0	Chiriguáná, Cesar
703	2020/07/10	23:06:03	4,364	-76,675	90,0	1,7	El Litoral del San Juan (Docordó), Chocó
704	2020/07/11	00:04:23	6,801	-73,149	144,0	2,0	Los Santos, Santander
705	2020/07/11	00:16:03	3,541	-74,414	27,0	1,3	Uribe, Meta
706	2020/07/11	00:26:17	4,622	-74,694	3,0	0,7	Jerusalén, Cundinamarca
707	2020/07/11	00:28:00	3,285	-74,153	31,0	1,2	Mesetas, Meta
708	2020/07/11	00:42:59	4,478	-75,832	138,0	1,5	Montenegro, Quindío
709	2020/07/11	00:44:29	9,07	-77,948	22,0	2,2	Cerca de la Costa de Colombia
710	2020/07/11	01:10:10	6,827	-73,142	137,0	1,8	Los Santos, Santander
711	2020/07/11	01:26:41	6,791	-73,128	148,0	2,0	Los Santos, Santander
712	2020/07/11	01:52:20	3,884	-75,679	3,0	1,0	Chaparral, Tolima
713	2020/07/11	02:01:50	6,824	-73,178	146,0	1,8	Los Santos, Santander
714	2020/07/11	02:31:20	6,831	-73,182	142,0	1,6	Zapatoca, Santander
715	2020/07/11	02:56:34	7,35	-73,51	103,0	1,8	Sabana de Torres, Santander
716	2020/07/11	03:09:31	3,417	-74,191	4,0	1,3	Mesetas, Meta
717	2020/07/11	03:11:12	3,411	-74,18	5,0	1,8	Mesetas, Meta
718	2020/07/11	03:16:29	6,951	-76,245	11,0	1,4	Dabeiba, Antioquia
719	2020/07/11	03:22:06	5,269	-73,709	134,0	1,6	Lenguazaque, Cundinamarca
720	2020/07/11	03:25:24	7,815	-74,673	26,0	1,7	El Bagre, Antioquia
721	2020/07/11	03:29:24	3,453	-74,193	12,0	1,3	Mesetas, Meta
722	2020/07/11	03:34:29	4,071	-76,143	141,0	1,4	Tuluá, Valle del Cauca
723	2020/07/11	03:36:32	6,82	-73,35	137,0	1,7	Zapatoca, Santander
724	2020/07/11	03:55:25	6,998	-76,357	8,0	1,3	Dabeiba, Antioquia
725	2020/07/11	04:01:06	3,372	-74,262	6,0	1,0	Mesetas, Meta
726	2020/07/11	04:09:34	6,967	-76,326	1,0	1,4	Dabeiba, Antioquia
727	2020/07/11	04:35:45	6,818	-73,084	146,0	1,7	Los Santos, Santander
728	2020/07/11	04:47:09	6,834	-73,09	149,0	1,9	Los Santos, Santander
729	2020/07/11	05:14:49	6,759	-73,034	144,0	1,8	Aratoca, Santander
730	2020/07/11	05:26:02	6,799	-73,308	116,0	1,8	Zapatoca, Santander
731	2020/07/11	05:32:03	7,584	-73,042	162,0	1,7	Suratá, Santander

N	FECHA	H:M:S	LAT	LON	Z	M	UBICACIÓN
732	2020/07/11	05:36:12	6,882	-73,266	149,0	1,9	Betulia, Santander
733	2020/07/11	05:51:26	6,829	-73,123	144,0	1,7	Los Santos, Santander
734	2020/07/11	05:56:38	6,86	-73,174	144,0	2,0	Zapatoca, Santander
735	2020/07/11	05:58:43	3,237	-75,077	7,0	1,7	Villavieja, Huila
736	2020/07/11	06:21:20	6,694	-73,05	150,0	1,9	Aratoca, Santander
737	2020/07/11	06:25:24	6,815	-73,218	147,0	1,8	Zapatoca, Santander
738	2020/07/11	06:38:39	5,276	-73,768	145,0	2,0	Cucunubá, Cundinamarca
739	2020/07/11	06:42:12	9,13	-73,194	15,0	1,3	El Carmen, Norte de Santander
740	2020/07/11	07:13:09	10,188	-72,877	132,0	1,9	Venezuela
741	2020/07/11	07:31:27	6,778	-73,151	147,0	1,8	Los Santos, Santander
742	2020/07/11	07:55:30	4,804	-75,788	22,0	1,3	Pereira, Risaralda
743	2020/07/11	08:55:43	7,309	-74,682	14,0	1,5	Segovia, Antioquia
744	2020/07/11	09:12:38	4,835	-76,71	40,0	1,9	Nóvita, Chocó
745	2020/07/11	09:25:31	6,842	-73,157	146,0	1,8	Los Santos, Santander
746	2020/07/11	09:52:37	6,825	-73,2	138,0	1,8	Zapatoca, Santander
747	2020/07/11	09:55:46	6,82	-73,248	141,0	1,6	Zapatoca, Santander
748	2020/07/11	10:04:27	6,789	-76,086	0,0	1,8	Frontino, Antioquia
749	2020/07/11	10:21:40	7,575	-75,818	87,0	2,0	Puerto Libertador, Córdoba
750	2020/07/11	10:31:11	3,305	-74,698	8,0	1,3	Colombia, Huila
751	2020/07/11	11:53:54	6,806	-73,18	145,0	1,9	Los Santos, Santander
752	2020/07/11	11:58:15	6,789	-73,184	147,0	1,6	Los Santos, Santander
753	2020/07/11	12:04:10	6,82	-73,191	140,0	1,7	Zapatoca, Santander
754	2020/07/11	12:05:00	6,81	-73,184	141,0	1,6	Los Santos, Santander
755	2020/07/11	12:17:51	9,892	-73,15	18,0	1,8	Agustín Codazzi, Cesar
756	2020/07/11	12:26:25	6,83	-73,187	139,0	2,1	Zapatoca, Santander
757	2020/07/11	12:36:12	3,946	-75,57	22,0	0,8	San Antonio, Tolima
758	2020/07/11	12:46:22	2,911	-76,348	4,0	1,4	Jambaló, Cauca
759	2020/07/11	12:48:14	6,795	-73,191	146,0	1,8	Los Santos, Santander
760	2020/07/11	12:58:26	6,787	-73,17	146,0	1,9	Los Santos, Santander
761	2020/07/11	13:03:19	6,786	-73,143	136,0	1,7	Los Santos, Santander
762	2020/07/11	13:11:01	5,524	-72,516	17,0	1,7	Labranzagrande, Boyacá
763	2020/07/11	13:17:00	6,815	-73,187	145,0	2,0	Zapatoca, Santander
764	2020/07/11	13:22:31	6,67	-74,479	25,0	1,2	Puerto Berrío, Antioquia
765	2020/07/11	13:25:47	6,95	-73,229	136,0	1,7	Girón, Santander
766	2020/07/11	13:26:43	5,721	-74,286	14,0	0,8	Otanche, Boyacá
767	2020/07/11	13:29:34	2,032	-75,757	5,0	1,3	Altamira, Huila
768	2020/07/11	13:33:02	10,419	-73,626	70,0	1,4	Pueblo Bello, Cesar
769	2020/07/11	13:48:28	3,444	-74,193	6,0	2,4	Mesetas, Meta
770	2020/07/11	13:53:35	6,769	-73,075	145,0	1,6	Los Santos, Santander
771	2020/07/11	14:25:21	7,398	-74,623	4,0	1,7	El Bagre, Antioquia
772	2020/07/11	14:44:46	2,381	-75,614	2,0	1,4	Paicol, Huila
773	2020/07/11	15:08:41	6,803	-73,128	146,0	1,5	Los Santos, Santander
774	2020/07/11	15:09:19	6,956	-76,239	0,0	1,4	Dabeiba, Antioquia
775	2020/07/11	15:24:09	6,842	-73,184	155,0	1,6	Zapatoca, Santander
776	2020/07/11	15:36:19	6,767	-73,159	142,0	2,5	Los Santos, Santander
777	2020/07/11	16:26:56	6,925	-76,223	0,0	1,4	Uramita, Antioquia

N	FECHA	H:M:S	LAT	LON	Z	M	UBICACIÓN
778	2020/07/11	16:44:57	6,798	-73,152	146,0	2,0	Los Santos, Santander
779	2020/07/11	18:00:59	6,848	-73,152	142,0	1,9	Los Santos, Santander
780	2020/07/11	18:06:10	6,998	-76,202	0,0	1,3	Dabeiba, Antioquia
781	2020/07/11	18:42:57	6,823	-73,104	149,0	2,3	Los Santos, Santander
782	2020/07/11	18:58:57	5,84	-73,861	107,0	1,5	Jesús María, Santander
783	2020/07/11	19:12:51	10,015	-72,947	0,0	1,5	Venezuela
784	2020/07/11	19:34:18	4,376	-76,854	4,0	1,9	El Litoral del San Juan (Docordó), Chocó
785	2020/07/11	20:07:06	4,383	-76,794	3,0	2,1	El Litoral del San Juan (Docordó), Chocó
786	2020/07/11	20:26:44	6,815	-73,16	147,0	4,7	Los Santos, Santander
787	2020/07/11	20:38:04	6,84	-73,153	147,0	2,1	Los Santos, Santander
788	2020/07/11	20:51:29	6,529	-73,288	129,0	1,7	Palmar, Santander
789	2020/07/11	21:22:28	7,737	-73,236	132,0	1,8	La Esperanza, Norte de Santander
790	2020/07/11	21:27:06	6,756	-73,163	145,0	1,7	Los Santos, Santander
791	2020/07/11	21:28:31	6,794	-73,157	151,0	2,1	Los Santos, Santander
792	2020/07/11	21:35:27	6,92	-76,167	0,0	1,5	Uramita, Antioquia
793	2020/07/11	21:37:07	6,787	-73,133	145,0	1,9	Los Santos, Santander
794	2020/07/11	21:48:25	6,874	-73,13	140,0	1,5	Los Santos, Santander
795	2020/07/11	21:50:53	4,536	-74,853	4,0	0,7	Piedras, Tolima
796	2020/07/11	21:55:24	7,331	-76,309	11,0	1,3	Ituango, Antioquia
797	2020/07/11	22:02:29	6,769	-73,096	148,0	2,3	Los Santos, Santander
798	2020/07/11	22:10:57	6,726	-73,202	148,0	1,5	Villanueva, Santander
799	2020/07/11	22:21:38	3,874	-75,662	4,0	1,9	Chaparral, Tolima
800	2020/07/11	22:26:31	5,997	-72,492	3,0	1,6	Chita, Boyacá
801	2020/07/11	22:38:54	6,818	-73,053	144,0	1,6	Los Santos, Santander
802	2020/07/11	22:41:07	6,829	-73,143	148,0	2,3	Los Santos, Santander
803	2020/07/11	23:17:19	10,208	-73,058	125,0	2,2	La Paz, Cesar
804	2020/07/12	00:13:45	6,319	-77,769	4,0	2,2	Océano Pacífico
805	2020/07/12	00:52:13	10,4	-73,384	82,0	1,8	Valledupar, Cesar
806	2020/07/12	01:20:23	6,821	-73,164	148,0	2,5	Los Santos, Santander
807	2020/07/12	01:31:59	6,812	-73,171	145,0	1,9	Los Santos, Santander
808	2020/07/12	01:55:11	6,962	-76,176	0,0	1,5	Dabeiba, Antioquia
809	2020/07/12	02:02:08	6,787	-73,538	109,0	1,7	San Vicente de Chucurí, Santander
810	2020/07/12	02:04:57	6,378	-77,702	28,0	2,2	Océano Pacífico
811	2020/07/12	02:09:57	8,357	-74,79	19,0	2,3	Guaranda, Sucre
812	2020/07/12	02:12:49	3,906	-76,311	131,0	1,6	Buga, Valle del Cauca
813	2020/07/12	02:13:29	8,786	-73,344	123,0	2,1	El Carmen, Norte de Santander
814	2020/07/12	02:19:35	6,902	-76,215	0,0	1,2	Uramita, Antioquia
815	2020/07/12	02:43:38	6,556	-74,107	74,0	1,2	Cimitarra, Santander
816	2020/07/12	02:59:57	4,522	-75,047	42,0	0,9	Alvarado, Tolima
817	2020/07/12	03:04:25	7,04	-73,437	111,0	1,5	Betulia, Santander
818	2020/07/12	03:41:22	6,88	-76,202	0,0	1,6	Uramita, Antioquia
819	2020/07/12	03:49:25	6,798	-73,179	142,0	1,7	Los Santos, Santander
820	2020/07/12	04:20:30	6,816	-73,155	142,0	2,5	Los Santos, Santander
821	2020/07/12	04:22:35	6,886	-76,289	0,0	1,3	Dabeiba, Antioquia
822	2020/07/12	04:23:03	1,915	-75,954	14,0	0,9	Timaná, Huila
823	2020/07/12	04:33:03	6,756	-74,307	20,0	1,4	Yondó (Casabe), Antioquia



N	FECHA	H:M:S	LAT	LON	Z	M	UBICACIÓN
824	2020/07/12	04:46:24	6,796	-73,174	148,0	1,6	Los Santos, Santander
825	2020/07/12	04:56:09	1,578	-76,122	2,0	1,0	Acevedo, Huila
826	2020/07/12	05:03:07	6,909	-76,122	0,0	2,0	Uramita, Antioquia
827	2020/07/12	05:06:54	6,699	-74,358	26,0	1,8	Yondó (Casabe), Antioquia
828	2020/07/12	05:08:07	6,959	-76,169	11,0	1,8	Uramita, Antioquia
829	2020/07/12	05:09:57	8,778	-73,148	124,0	1,7	Teorama, Norte de Santander
830	2020/07/12	05:11:56	8,6	-73,252	136,0	1,8	Teorama, Norte de Santander
831	2020/07/12	05:17:55	6,801	-73,184	143,0	1,7	Los Santos, Santander
832	2020/07/12	05:18:49	6,924	-76,292	4,0	1,4	Dabeiba, Antioquia
833	2020/07/12	05:25:25	6,808	-73,153	148,0	1,8	Los Santos, Santander
834	2020/07/12	05:33:08	2,21	-76,553	3,0	0,7	Sotará (Paispamba), Cauca
835	2020/07/12	05:33:23	2,601	-79,767	30,0	2,6	Océano Pacífico
836	2020/07/12	05:46:32	6,822	-73,196	146,0	1,8	Zapatoca, Santander
837	2020/07/12	05:53:39	6,828	-73,222	138,0	1,7	Zapatoca, Santander
838	2020/07/12	05:58:45	5,894	-73,648	122,0	1,4	Puente Nacional, Santander
839	2020/07/12	06:05:11	6,741	-77,93	6,0	2,3	Océano Pacífico
840	2020/07/12	06:18:46	2,758	-76,962	104,0	0,8	El Tambo, Cauca
841	2020/07/12	06:29:32	5,676	-75,473	2,0	0,8	Abejorral, Antioquia
842	2020/07/12	06:43:44	6,842	-73,182	145,0	2,0	Zapatoca, Santander
843	2020/07/12	06:56:50	6,555	-76,673	64,0	2,1	Vigia del Fuerte, Antioquia
844	2020/07/12	07:05:00	7,49	-73,438	117,0	1,8	Rionegro, Santander
845	2020/07/12	07:06:09	6,829	-73,186	145,0	1,9	Zapatoca, Santander
846	2020/07/12	07:10:22	3,072	-74,703	12,0	0,9	Uribe, Meta
847	2020/07/12	07:15:45	6,808	-73,139	148,0	1,8	Los Santos, Santander
848	2020/07/12	07:21:33	6,784	-73,11	144,0	1,7	Los Santos, Santander
849	2020/07/12	07:28:38	6,686	-73,058	174,0	1,8	Aratoca, Santander
850	2020/07/12	07:48:56	5,804	-73,736	123,0	1,5	Puente Nacional, Santander
851	2020/07/12	08:15:25	4,432	-76,829	19,0	1,7	Istmina, Chocó
852	2020/07/12	08:26:20	6,685	-74,194	75,0	1,3	Cimitarra, Santander
853	2020/07/12	08:34:39	6,791	-73,122	150,0	1,9	Los Santos, Santander
854	2020/07/12	08:41:07	6,812	-73,198	147,0	1,7	Zapatoca, Santander
855	2020/07/12	08:41:37	6,814	-73,105	148,0	1,8	Los Santos, Santander
856	2020/07/12	09:12:48	1,963	-76,031	19,0	1,0	Pitalito, Huila
857	2020/07/12	09:34:54	6,832	-73,18	141,0	1,7	Zapatoca, Santander
858	2020/07/12	10:22:21	3,276	-74,642	25,0	1,0	Colombia, Huila
859	2020/07/12	10:29:43	2,086	-75,794	0,0	1,7	Altamira, Huila
860	2020/07/12	10:49:20	7,725	-75,701	70,0	2,1	Puerto Libertador, Córdoba
861	2020/07/12	11:31:07	6,842	-73,203	146,0	2,7	Zapatoca, Santander
862	2020/07/12	12:04:33	7,341	-76,97	37,0	1,9	Riosucio, Chocó
863	2020/07/12	12:05:34	6,826	-73,222	139,0	1,8	Zapatoca, Santander
864	2020/07/12	12:19:46	6,826	-73,194	140,0	2,1	Zapatoca, Santander
865	2020/07/12	13:09:53	7,67	-75,255	23,0	1,8	Cáceres, Antioquia
866	2020/07/12	13:23:31	6,803	-73,137	148,0	2,2	Los Santos, Santander
867	2020/07/12	13:36:54	6,817	-73,136	149,0	3,8	Los Santos, Santander
868	2020/07/12	14:01:54	6,758	-73,053	149,0	1,7	Los Santos, Santander
869	2020/07/12	14:17:29	6,628	-77,718	0,0	2,4	Océano Pacífico

N	FECHA	H:M:S	LAT	LON	Z	M	UBICACIÓN
870	2020/07/12	14:29:47	6,866	-73,118	151,0	3,4	Los Santos, Santander
871	2020/07/12	15:25:19	6,938	-76,26	0,0	2,5	Dabeiba, Antioquia
872	2020/07/12	15:34:02	6,972	-76,22	10,0	1,4	Dabeiba, Antioquia
873	2020/07/12	15:40:42	6,888	-76,19	0,0	1,9	Uramita, Antioquia
874	2020/07/12	15:44:49	7,004	-76,353	0,0	1,3	Dabeiba, Antioquia
875	2020/07/12	16:19:24	6,797	-73,182	146,0	1,7	Los Santos, Santander
876	2020/07/12	16:53:44	6,805	-73,15	149,0	1,5	Los Santos, Santander
877	2020/07/12	17:29:09	6,883	-73,261	127,0	1,8	Betulia, Santander
878	2020/07/12	17:31:20	2,667	-76,677	8,0	0,7	Cajibío, Cauca
879	2020/07/12	17:54:00	6,778	-73,157	143,0	1,5	Los Santos, Santander
880	2020/07/12	17:55:34	6,89	-76,252	0,0	1,2	Dabeiba, Antioquia
881	2020/07/12	17:56:57	6,789	-73,141	147,0	1,9	Los Santos, Santander
882	2020/07/12	18:02:12	6,96	-76,29	0,0	1,5	Dabeiba, Antioquia
883	2020/07/12	18:51:53	3,043	-75,924	0,0	1,3	Planadas, Tolima
884	2020/07/12	19:19:41	6,893	-73,135	152,0	1,5	Los Santos, Santander
885	2020/07/12	19:26:28	6,773	-73,125	141,0	1,4	Los Santos, Santander
886	2020/07/12	19:47:27	6,813	-73,124	145,0	2,4	Los Santos, Santander
887	2020/07/12	20:22:35	6,834	-73,17	143,0	2,5	Los Santos, Santander
888	2020/07/12	21:05:18	5,137	-76,509	31,0	1,2	Condoto, Chocó
889	2020/07/12	22:02:14	6,98	-76,297	1,0	1,3	Dabeiba, Antioquia
890	2020/07/12	22:05:42	6,792	-73,157	146,0	1,8	Los Santos, Santander
891	2020/07/12	22:20:23	6,786	-73,086	150,0	2,9	Los Santos, Santander
892	2020/07/12	22:26:53	6,83	-73,183	145,0	1,8	Zapatoca, Santander
893	2020/07/12	22:34:59	6,818	-76,206	0,0	1,6	Frontino, Antioquia
894	2020/07/12	22:40:04	1,923	-75,976	1,0	1,9	Timaná, Huila
895	2020/07/12	22:45:36	6,834	-73,164	144,0	2,4	Los Santos, Santander
896	2020/07/12	22:59:50	6,774	-73,166	148,0	1,7	Los Santos, Santander
897	2020/07/12	23:22:49	4,822	-76,143	105,0	1,4	El Cairo, Valle del Cauca
898	2020/07/12	23:49:04	6,84	-73,203	146,0	2,3	Zapatoca, Santander
899	2020/07/13	00:27:34	7,1	-76,469	3,0	1,2	Dabeiba, Antioquia
900	2020/07/13	00:28:10	6,914	-76,236	0,0	1,5	Dabeiba, Antioquia
901	2020/07/13	00:29:49	6,909	-76,201	0,0	1,1	Uramita, Antioquia
902	2020/07/13	00:31:35	6,899	-76,199	0,0	1,9	Uramita, Antioquia
903	2020/07/13	00:40:22	6,813	-73,168	148,0	1,7	Los Santos, Santander
904	2020/07/13	00:41:20	6,838	-73,178	146,0	1,7	Zapatoca, Santander
905	2020/07/13	00:46:51	6,564	-73,548	108,0	2,0	El Carmen, Santander
906	2020/07/13	01:04:13	6,815	-73,212	138,0	1,5	Zapatoca, Santander
907	2020/07/13	01:18:23	6,767	-73,184	143,0	1,6	Los Santos, Santander
908	2020/07/13	01:21:29	6,864	-73,146	153,0	1,5	Los Santos, Santander
909	2020/07/13	01:26:05	6,781	-76,433	25,0	1,1	Frontino, Antioquia
910	2020/07/13	01:34:51	6,924	-76,148	0,0	1,3	Uramita, Antioquia
911	2020/07/13	01:41:20	6,833	-73,165	146,0	4,1	Los Santos, Santander
912	2020/07/13	02:21:47	6,916	-73,224	134,0	1,5	Zapatoca, Santander
913	2020/07/13	02:45:54	6,824	-73,195	147,0	1,4	Zapatoca, Santander
914	2020/07/13	03:04:54	4,906	-75,773	124,0	1,3	Marsella, Risaralda
915	2020/07/13	03:07:08	6,902	-73,149	133,0	1,6	Girón, Santander

N	FECHA	H:M:S	LAT	LON	Z	M	UBICACIÓN
916	2020/07/13	03:13:43	6,816	-73,167	141,0	2,7	Los Santos, Santander
917	2020/07/13	03:23:02	6,889	-76,203	0,0	1,5	Uramita, Antioquia
918	2020/07/13	03:44:34	3,29	-74,432	28,0	1,5	Uribe, Meta
919	2020/07/13	04:10:13	7,266	-73,807	88,0	1,2	Puerto Wilches, Santander
920	2020/07/13	04:17:39	11,182	-72,674	78,0	1,9	Riohacha, la Guajira
921	2020/07/13	04:23:11	6,718	-73,59	110,0	1,4	El Carmen, Santander
922	2020/07/13	04:41:38	1,344	-77,166	0,0	3,0	Buesaco, Nariño
923	2020/07/13	05:07:36	6,797	-73,134	145,0	1,7	Los Santos, Santander
924	2020/07/13	05:39:57	6,782	-73,142	145,0	2,1	Los Santos, Santander
925	2020/07/13	06:08:29	5,443	-73,803	138,0	1,5	Susa, Cundinamarca
926	2020/07/13	06:11:19	6,822	-73,168	146,0	2,9	Los Santos, Santander
927	2020/07/13	06:50:57	6,822	-73,164	141,0	2,0	Los Santos, Santander
928	2020/07/13	06:58:18	7,377	-73,261	123,0	1,8	Rionegro, Santander
929	2020/07/13	07:51:15	6,798	-73,13	148,0	1,9	Los Santos, Santander
930	2020/07/13	08:00:25	1,928	-76,026	9,0	2,2	Pitalito, Huila
931	2020/07/13	08:01:06	5,822	-75,983	74,0	1,1	Ciudad Bolívar, Antioquia
932	2020/07/13	08:12:01	6,56	-73,727	97,0	2,2	Simacota, Santander
933	2020/07/13	08:21:36	6,808	-73,09	150,0	1,9	Los Santos, Santander
934	2020/07/13	10:12:18	6,789	-73,109	145,0	1,9	Los Santos, Santander
935	2020/07/13	10:21:45	6,817	-73,196	144,0	1,6	Zapatoca, Santander
936	2020/07/13	11:28:18	6,828	-73,03	152,0	2,0	Los Santos, Santander
937	2020/07/13	11:44:29	6,819	-73,18	146,0	3,5	Los Santos, Santander
938	2020/07/13	13:02:39	4,692	-76,245	119,0	1,1	El Cairo, Valle del Cauca
939	2020/07/13	13:27:15	6,827	-73,154	145,0	2,6	Los Santos, Santander
940	2020/07/13	15:25:19	6,923	-76,202	0,0	1,4	Uramita, Antioquia
941	2020/07/13	15:38:12	2,302	-75,329	27,0	1,3	Puerto Rico, Caquetá
942	2020/07/13	15:54:34	5,246	-73,702	149,0	2,5	Lenguazaque, Cundinamarca
943	2020/07/13	16:15:03	6,915	-76,222	0,0	1,4	Uramita, Antioquia
944	2020/07/13	16:43:26	6,81	-73,075	148,0	1,9	Los Santos, Santander
945	2020/07/13	17:02:11	6,798	-73,072	142,0	1,8	Los Santos, Santander
946	2020/07/13	17:33:27	1,303	-77,108	8,0	1,8	Buesaco, Nariño
947	2020/07/13	17:55:50	6,921	-76,253	0,0	1,5	Dabeiba, Antioquia
948	2020/07/13	18:02:30	5,277	-73,762	142,0	1,6	Cucunubá, Cundinamarca
949	2020/07/13	18:04:48	11,344	-72,796	153,0	2,1	Riohacha, la Guajira
950	2020/07/13	18:30:35	7,104	-76,08	0,0	1,8	Dabeiba, Antioquia
951	2020/07/13	19:12:31	3,555	-74,389	17,0	1,1	Uribe, Meta
952	2020/07/13	19:37:06	8,825	-74,206	20,0	1,9	Barranco de Loba, Bolívar
953	2020/07/13	19:57:43	5,277	-73,745	146,0	2,4	Cucunubá, Cundinamarca
954	2020/07/13	20:07:11	2,714	-75,022	4,0	2,4	San Vicente del Caguán, Caquetá
955	2020/07/13	20:21:47	6,818	-73,146	148,0	2,1	Los Santos, Santander
956	2020/07/13	20:26:15	3,4	-74,168	1,0	1,4	Mesetas, Meta
957	2020/07/13	20:36:40	3,473	-74,211	9,0	1,6	Mesetas, Meta
958	2020/07/13	21:31:45	7,1	-76,108	7,0	1,5	Dabeiba, Antioquia
959	2020/07/13	21:42:23	5,267	-77,567	19,0	2,2	Océano Pacífico
960	2020/07/13	23:08:55	7,083	-76,794	19,0	1,8	Carmen del Darién (Curbaradó), Chocó
961	2020/07/13	23:21:19	6,863	-73,126	148,0	1,7	Los Santos, Santander

N	FECHA	H:M:S	LAT	LON	Z	M	UBICACIÓN
962	2020/07/13	23:42:29	10,254	-73,217	107,0	1,7	San Diego, Cesar
963	2020/07/14	00:18:18	3,426	-74,262	23,0	0,9	Mesetas, Meta
964	2020/07/14	00:30:19	5,728	-74,009	103,0	1,7	Pauna, Boyacá
965	2020/07/14	00:36:43	6,943	-76,193	6,0	1,6	Uramita, Antioquia
966	2020/07/14	01:00:57	7,064	-76,114	18,0	1,5	Dabeiba, Antioquia
967	2020/07/14	01:07:21	4,656	-75,1	30,0	0,7	Anzoátegui, Tolima
968	2020/07/14	01:37:33	6,181	-73,79	102,0	1,3	Bolivar, Santander
969	2020/07/14	01:40:22	6,848	-73,094	143,0	1,9	Los Santos, Santander
970	2020/07/14	01:50:57	6,804	-73,153	143,0	1,3	Los Santos, Santander
971	2020/07/14	02:06:36	4,36	-76,25	101,0	1,8	Bolívar, Valle del Cauca
972	2020/07/14	02:41:38	6,055	-76,522	43,0	1,9	Medio Atrato (Beté), Chocó
973	2020/07/14	03:05:21	5,72	-73,275	10,0	1,4	Sotaquirá, Boyacá
974	2020/07/14	03:08:08	2,473	-75,364	24,0	1,4	Algeciras, Huila
975	2020/07/14	03:09:37	5,684	-74,252	94,0	1,5	Otanche, Boyacá
976	2020/07/14	03:36:46	5,55	-74,812	15,0	1,0	Victoria, Caldas
977	2020/07/14	03:46:31	4,954	-74,649	4,0	1,4	Chaguaní, Cundinamarca
978	2020/07/14	03:52:32	6,808	-73,162	147,0	3,1	Los Santos, Santander
979	2020/07/14	04:12:33	6,08	-74,08	89,0	1,6	Sucre, Santander
980	2020/07/14	04:14:54	3,396	-74,228	26,0	1,4	Mesetas, Meta
981	2020/07/14	05:09:34	6,772	-73,085	147,0	1,5	Los Santos, Santander
982	2020/07/14	05:15:00	6,345	-73,645	111,0	1,8	Santa Helena del Opón, Santander
983	2020/07/14	05:18:50	6,766	-73,077	146,0	1,9	Los Santos, Santander
984	2020/07/14	05:25:33	6,959	-73,284	136,0	1,7	Betulia, Santander
985	2020/07/14	05:49:03	7,208	-73,119	165,0	2,3	Bucaramanga, Santander
986	2020/07/14	05:57:50	3,008	-79,28	12,0	2,5	Océano Pacífico
987	2020/07/14	06:27:21	6,98	-76,264	88,0	2,1	Dabeiba, Antioquia
988	2020/07/14	06:56:05	6,828	-73,188	148,0	1,8	Zapatoca, Santander
989	2020/07/14	07:23:44	1,983	-75,929	18,0	1,0	Timaná, Huila
990	2020/07/14	07:36:26	7,395	-73,18	125,0	1,9	Rionegro, Santander
991	2020/07/14	08:44:32	7,803	-72,884	4,0	1,5	Salazar, Norte de Santander
992	2020/07/14	09:58:47	2,511	-75,641	3,0	1,4	Tesalia, Huila
993	2020/07/14	11:04:29	6,861	-73,196	145,0	1,8	Zapatoca, Santander
994	2020/07/14	12:41:38	6,878	-76,173	0,0	1,7	Uramita, Antioquia
995	2020/07/14	12:47:38	8,945	-73,645	104,0	3,5	Pailitas, Cesar
996	2020/07/14	14:01:17	6,788	-73,129	144,0	2,7	Los Santos, Santander
997	2020/07/14	14:07:29	6,841	-73,232	144,0	1,9	Zapatoca, Santander
998	2020/07/14	14:22:43	6,845	-73,19	143,0	1,8	Zapatoca, Santander
999	2020/07/14	14:53:17	6,935	-76,216	0,0	1,5	Uramita, Antioquia
1000	2020/07/14	15:11:35	6,831	-73,12	148,0	2,5	Los Santos, Santander
1001	2020/07/14	15:12:13	4,772	-76,081	102,0	1,7	Ansermanuevo, Valle del Cauca
1002	2020/07/14	15:12:47	5,016	-72,873	16,0	1,8	Tauramena, Casanare
1003	2020/07/14	15:42:25	6,662	-73,184	151,0	1,8	Villanueva, Santander
1004	2020/07/14	16:05:12	5,951	-78,554	0,0	2,4	Océano Pacífico
1005	2020/07/14	16:27:20	4,514	-75,649	11,0	0,9	Calarcá, Quindío
1006	2020/07/14	16:33:55	5,21	-73,703	141,0	1,5	Suesca, Cundinamarca
1007	2020/07/14	16:54:30	5,101	-76,222	94,0	1,0	San José del Palmar, Chocó

N	FECHA	H:M:S	LAT	LON	Z	M	UBICACIÓN
1008	2020/07/14	18:18:57	6,794	-73,525	103,0	1,9	El Carmen, Santander
1009	2020/07/14	18:42:03	6,377	-73,538	109,0	2,0	Santa Helena del Opón, Santander
1010	2020/07/14	19:01:28	6,8	-73,142	141,0	1,7	Los Santos, Santander
1011	2020/07/14	19:40:07	3,42	-74,183	5,0	1,9	Mesetas, Meta
1012	2020/07/14	19:55:05	6,765	-73,179	145,0	1,9	Los Santos, Santander
1013	2020/07/14	20:10:17	3,204	-74,562	19,0	1,0	Uribe, Meta
1014	2020/07/14	20:42:02	1,61	-76,576	3,0	1,8	Santa Rosa, Cauca
1015	2020/07/14	21:05:15	6,804	-73,135	144,0	2,4	Los Santos, Santander
1016	2020/07/14	21:19:21	5,929	-73,763	113,0	1,8	Guavatá, Santander
1017	2020/07/14	21:43:15	3,509	-74,198	0,0	1,2	Mesetas, Meta
1018	2020/07/14	22:09:08	6,853	-73,338	118,0	1,8	Zapatoca, Santander
1019	2020/07/14	22:17:07	6,787	-73,137	139,0	1,6	Los Santos, Santander
1020	2020/07/14	22:40:54	7,1	-76,026	23,0	1,6	Dabeiba, Antioquia
1021	2020/07/14	22:58:37	3,92	-73,642	0,0	1,2	Acacías, Meta
1022	2020/07/14	23:51:12	5,406	-73,812	138,0	2,2	Susa, Cundinamarca
1023	2020/07/15	01:30:16	1,871	-76,176	4,0	2,2	Isnos, Huila
1024	2020/07/15	02:42:46	6,82	-73,21	128,0	1,3	Zapatoca, Santander
1025	2020/07/15	02:52:00	6,067	-74,252	11,0	1,0	Bolívar, Santander
1026	2020/07/15	02:55:53	6,797	-73,176	147,0	1,8	Los Santos, Santander
1027	2020/07/15	04:19:09	1,941	-76,05	3,0	1,4	Pitalito, Huila
1028	2020/07/15	04:27:35	6,961	-73,047	159,0	1,9	Piedecuesta, Santander
1029	2020/07/15	04:38:06	6,81	-73,18	146,0	2,1	Los Santos, Santander
1030	2020/07/15	04:49:24	6,238	-73,687	93,0	1,2	Vélez, Santander
1031	2020/07/15	04:53:45	6,762	-73,116	149,0	1,7	Los Santos, Santander
1032	2020/07/15	04:53:46	4,268	-75,314	8,0	0,9	Rovira, Tolima
1033	2020/07/15	05:07:37	5,82	-73,808	114,0	1,3	Albania, Santander
1034	2020/07/15	05:14:53	3,473	-74,215	9,0	1,7	Mesetas, Meta
1035	2020/07/15	05:39:41	6,803	-73,122	144,0	1,9	Los Santos, Santander
1036	2020/07/15	05:42:12	5,898	-76,152	34,0	2,6	El Carmen, Chocó
1037	2020/07/15	05:43:30	6,602	-73,336	1,0	2,4	Hato, Santander
1038	2020/07/15	05:44:27	2,361	-79,85	13,0	3,3	Océano Pacífico
1039	2020/07/15	06:12:04	6,832	-73,182	149,0	1,5	Zapatoca, Santander
1040	2020/07/15	06:18:30	6,749	-73,176	145,0	1,6	Villanueva, Santander
1041	2020/07/15	06:23:54	6,815	-73,145	146,0	2,1	Los Santos, Santander
1042	2020/07/15	06:38:01	6,832	-73,174	145,0	1,6	Los Santos, Santander
1043	2020/07/15	06:40:05	6,814	-73,17	148,0	2,6	Los Santos, Santander
1044	2020/07/15	06:48:11	7,697	-73,718	34,0	1,5	Rionegro, Santander
1045	2020/07/15	07:16:50	6,203	-73,887	103,0	1,3	Landázuri, Santander
1046	2020/07/15	07:21:42	6,737	-73,031	139,0	1,7	Aratocha, Santander
1047	2020/07/15	07:26:13	6,83	-73,174	145,0	1,4	Los Santos, Santander
1048	2020/07/15	07:31:22	6,814	-73,217	136,0	1,5	Zapatoca, Santander
1049	2020/07/15	07:35:20	6,826	-73,17	145,0	1,7	Los Santos, Santander
1050	2020/07/15	07:55:52	5,876	-77,786	12,0	2,4	Océano Pacífico
1051	2020/07/15	08:00:39	7,766	-73,365	121,0	1,6	La Esperanza, Norte de Santander
1052	2020/07/15	09:22:36	6,582	-73,586	111,0	1,5	El Carmen, Santander
1053	2020/07/15	09:30:16	4,72	-76,186	99,0	1,7	El Cairo, Valle del Cauca

N	FECHA	H:M:S	LAT	LON	Z	M	UBICACIÓN
1054	2020/07/15	09:49:44	6,816	-73,178	149,0	1,7	Los Santos, Santander
1055	2020/07/15	09:57:17	5,265	-73,732	148,0	2,3	Cucunubá, Cundinamarca
1056	2020/07/15	10:00:16	6,841	-73,203	142,0	1,7	Zapatoca, Santander
1057	2020/07/15	12:21:16	4,638	-74,954	28,0	0,8	Alvarado, Tolima
1058	2020/07/15	12:29:02	6,49	-73,751	98,0	1,5	Vélez, Santander
1059	2020/07/15	12:53:13	6,786	-73,126	151,0	2,1	Los Santos, Santander
1060	2020/07/15	13:29:43	6,768	-73,126	150,0	1,9	Los Santos, Santander
1061	2020/07/15	14:20:52	3,404	-74,277	7,0	2,2	Mesetas, Meta
1062	2020/07/15	14:26:57	10,252	-72,862	130,0	2,0	Venezuela
1063	2020/07/15	14:52:07	5,743	-73,788	111,0	1,6	Albania, Santander
1064	2020/07/15	14:59:21	3,433	-74,472	39,0	1,0	Uribe, Meta
1065	2020/07/15	16:13:07	5,908	-74,635	6,0	0,8	Puerto Triunfo, Antioquia
1066	2020/07/15	16:17:25	6,105	-73,752	111,0	1,6	Bolívar, Santander
1067	2020/07/15	16:19:56	6,809	-73,2	147,0	1,7	Zapatoca, Santander
1068	2020/07/15	16:37:28	2,481	-75,368	19,0	1,4	Algeciras, Huila
1069	2020/07/15	17:23:35	6,826	-73,178	144,0	2,1	Los Santos, Santander
1070	2020/07/15	18:00:26	6,827	-73,215	139,0	1,5	Zapatoca, Santander
1071	2020/07/15	19:12:45	6,926	-73,244	137,0	1,5	Betulia, Santander
1072	2020/07/15	19:16:45	7,8	-73,746	84,0	1,8	San Martín, Cesar
1073	2020/07/15	19:28:43	10,546	-73,442	64,0	1,5	Valledupar, Cesar
1074	2020/07/15	20:04:40	6,807	-73,156	143,0	2,3	Los Santos, Santander
1075	2020/07/15	20:11:43	6,816	-73,124	149,0	3,1	Los Santos, Santander
1076	2020/07/15	20:37:08	3,429	-74,188	0,0	1,8	Mesetas, Meta
1077	2020/07/15	20:39:50	5,792	-76,466	17,0	1,5	Quibdó, Chocó
1078	2020/07/15	21:07:58	8,252	-72,917	159,0	2,1	Sardinata, Norte de Santander
1079	2020/07/15	21:15:51	4,705	-74,84	29,0	1,2	Venadillo, Tolima
1080	2020/07/15	21:34:53	7,664	-73,501	106,0	1,8	La Esperanza, Norte de Santander
1081	2020/07/15	22:41:59	6,817	-73,185	141,0	2,1	Zapatoca, Santander
1082	2020/07/15	23:09:34	5,352	-76,025	49,0	0,7	Pueblo Rico, Risaralda
1083	2020/07/15	23:34:48	2,822	-77,053	19,0	2,0	López, Cauca
1084	2020/07/16	00:13:27	6,806	-73,146	145,0	2,1	Los Santos, Santander
1085	2020/07/16	01:04:30	7,3	-73,451	107,0	2,3	Sabana de Torres, Santander
1086	2020/07/16	01:09:35	6,951	-76,266	0,0	1,0	Dabeiba, Antioquia
1087	2020/07/16	01:46:16	7,37	-71,826	5,0	1,7	Venezuela
1088	2020/07/16	02:10:12	6,742	-73,598	111,0	1,8	El Carmen, Santander
1089	2020/07/16	02:13:58	5,565	-74,871	15,0	0,5	Victoria, Caldas
1090	2020/07/16	02:18:42	6,8	-73,184	138,0	1,5	Los Santos, Santander
1091	2020/07/16	02:41:44	5,597	-73,865	132,0	1,8	Caldas, Boyacá
1092	2020/07/16	02:49:10	6,842	-73,183	145,0	1,6	Zapatoca, Santander
1093	2020/07/16	02:50:01	7,02	-76,204	0,0	1,0	Dabeiba, Antioquia
1094	2020/07/16	02:52:48	6,85	-73,201	140,0	1,7	Zapatoca, Santander
1095	2020/07/16	02:53:20	5,727	-75,925	58,0	2,4	Betania, Antioquia
1096	2020/07/16	02:54:59	5,762	-75,938	61,0	1,4	Betania, Antioquia
1097	2020/07/16	02:58:13	6,813	-73,134	143,0	2,2	Los Santos, Santander
1098	2020/07/16	03:15:02	6,021	-72,738	20,0	1,6	Paz de Rio, Boyacá
1099	2020/07/16	03:32:51	6,52	-73,619	109,0	1,3	Santa Helena del Opón, Santander

N	FECHA	H:M:S	LAT	LON	Z	M	UBICACIÓN
1100	2020/07/16	03:41:18	6,741	-73,256	169,0	1,6	Zapatoca, Santander
1101	2020/07/16	04:16:11	1,359	-77,164	0,0	1,4	Buesaco, Nariño
1102	2020/07/16	04:32:25	6,813	-73,163	148,0	2,1	Los Santos, Santander
1103	2020/07/16	04:45:13	5,647	-73,865	113,0	2,1	Briceño, Boyacá
1104	2020/07/16	04:54:15	11,067	-72,575	83,0	2,2	Barrancas, la Guajira
1105	2020/07/16	05:07:23	6,807	-73,077	149,0	1,9	Los Santos, Santander
1106	2020/07/16	05:45:57	6,801	-73,179	144,0	1,5	Los Santos, Santander
1107	2020/07/16	06:15:04	6,837	-73,182	131,0	1,6	Zapatoca, Santander
1108	2020/07/16	06:23:23	1,914	-76,064	17,0	0,9	Pitalito, Huila
1109	2020/07/16	06:50:05	6,897	-73,188	145,0	1,6	Zapatoca, Santander
1110	2020/07/16	07:35:18	5,725	-74,346	81,0	1,3	Yacopí, Cundinamarca
1111	2020/07/16	07:44:52	9,412	-73,625	95,0	1,4	Chiriguáná, Cesar
1112	2020/07/16	07:56:27	6,093	-74,028	84,0	1,8	El Peñón, Santander
1113	2020/07/16	08:07:07	2,384	-75,428	21,0	1,3	Algeciras, Huila
1114	2020/07/16	08:38:22	6,861	-73,232	130,0	1,6	Zapatoca, Santander
1115	2020/07/16	08:52:39	3,506	-74,154	11,0	1,4	Mesetas, Meta
1116	2020/07/16	09:27:09	5,98	-76,404	24,0	1,4	Quibdó, Chocó
1117	2020/07/16	09:32:59	6,804	-73,145	146,0	2,4	Los Santos, Santander
1118	2020/07/16	10:36:10	6,744	-73,097	142,0	2,1	Los Santos, Santander
1119	2020/07/16	10:58:49	4,287	-75,087	2,0	1,7	San Luis, Tolima
1120	2020/07/16	11:24:24	6,802	-73,15	145,0	2,0	Los Santos, Santander
1121	2020/07/16	11:24:59	3,54	-74,135	17,0	1,4	Lejanías, Meta
1122	2020/07/16	12:42:05	6,803	-73,172	142,0	2,2	Los Santos, Santander
1123	2020/07/16	12:47:13	7,394	-75,65	50,0	1,3	Tarazá, Antioquia
1124	2020/07/16	12:58:51	6,818	-73,114	145,0	1,8	Los Santos, Santander
1125	2020/07/16	13:49:13	3,445	-74,184	13,0	2,2	Mesetas, Meta
1126	2020/07/16	16:51:46	6,804	-73,192	141,0	1,6	Zapatoca, Santander
1127	2020/07/16	17:06:44	6,81	-73,192	144,0	1,4	Zapatoca, Santander
1128	2020/07/16	17:44:09	3,365	-74,125	11,0	1,3	Mesetas, Meta
1129	2020/07/16	18:12:54	5,261	-73,742	150,0	2,4	Cucunubá, Cundinamarca
1130	2020/07/16	18:16:07	4,801	-74,812	7,0	2,1	Ambalema, Tolima
1131	2020/07/16	18:20:21	5,983	-74,921	3,0	0,6	San Luis, Antioquia
1132	2020/07/16	18:21:21	3,038	-74,858	12,0	1,2	Baraya, Huila
1133	2020/07/16	18:51:58	6,854	-73,146	136,0	1,7	Los Santos, Santander
1134	2020/07/16	18:53:57	6,786	-73,121	149,0	2,2	Los Santos, Santander
1135	2020/07/16	19:45:17	5,159	-76,672	18,0	2,0	Istmina, Chocó
1136	2020/07/16	20:04:30	6,805	-73,117	150,0	2,4	Los Santos, Santander
1137	2020/07/17	00:07:36	6,789	-73,16	151,0	2,5	Los Santos, Santander
1138	2020/07/17	00:50:15	6,781	-73,132	150,0	1,9	Los Santos, Santander
1139	2020/07/17	00:52:34	6,831	-73,176	146,0	2,2	Los Santos, Santander
1140	2020/07/17	01:02:59	2,739	-75,076	19,0	1,3	San Vicente del Caguán, Caquetá
1141	2020/07/17	01:27:10	5,296	-75,007	26,0	0,6	Marquetalia, Caldas
1142	2020/07/17	01:39:37	5,908	-74,611	4,0	1,5	Puerto Triunfo, Antioquia
1143	2020/07/17	01:54:14	6,8	-73,182	140,0	1,9	Los Santos, Santander
1144	2020/07/17	02:46:52	6,831	-73,178	147,0	1,7	Zapatoca, Santander
1145	2020/07/17	03:16:58	6,828	-73,225	138,0	2,4	Zapatoca, Santander

N	FECHA	H:M:S	LAT	LON	Z	M	UBICACIÓN
1146	2020/07/17	03:49:58	6,524	-73,021	5,0	1,6	Mogotes, Santander
1147	2020/07/17	03:55:02	6,826	-73,199	141,0	2,1	Zapatoca, Santander
1148	2020/07/17	04:05:49	6,765	-73,116	149,0	2,1	Los Santos, Santander
1149	2020/07/17	04:07:24	3,921	-76,358	119,0	1,5	Yotoco, Valle del Cauca
1150	2020/07/17	04:09:40	6,213	-73,688	120,0	1,9	Vélez, Santander
1151	2020/07/17	04:23:29	6,808	-73,168	148,0	1,9	Los Santos, Santander
1152	2020/07/17	04:25:22	5,998	-72,822	30,0	1,4	Belén, Boyacá
1153	2020/07/17	05:06:45	3,468	-74,175	17,0	0,9	Mesetas, Meta
1154	2020/07/17	05:17:51	7,469	-74,83	2,0	1,4	Zaragoza, Antioquia
1155	2020/07/17	05:43:29	4,739	-74,875	32,0	0,6	Venadillo, Tolima
1156	2020/07/17	06:02:32	6,793	-73,116	142,0	1,8	Los Santos, Santander
1157	2020/07/17	06:22:04	6,754	-73,223	134,0	1,6	Zapatoca, Santander
1158	2020/07/17	06:43:39	4,925	-76,375	83,0	2,0	San José del Palmar, Chocó
1159	2020/07/17	06:51:05	6,82	-73,19	141,0	1,6	Zapatoca, Santander
1160	2020/07/17	07:02:54	3,468	-74,191	11,0	1,4	Mesetas, Meta
1161	2020/07/17	07:02:57	6,8	-73,172	142,0	1,5	Los Santos, Santander
1162	2020/07/17	07:14:46	6,796	-73,176	148,0	1,4	Los Santos, Santander
1163	2020/07/17	07:47:22	1,929	-76,033	2,0	1,5	Pitalito, Huila
1164	2020/07/17	08:14:34	6,886	-73,409	122,0	1,7	San Vicente de Chucurí, Santander
1165	2020/07/17	08:22:08	6,79	-73,181	146,0	1,4	Los Santos, Santander
1166	2020/07/17	08:33:19	6,827	-73,172	140,0	1,5	Los Santos, Santander
1167	2020/07/17	09:02:17	2,516	-76,026	5,0	1,4	Inzá, Cauca
1168	2020/07/17	09:32:59	7,995	-72,445	4,0	1,4	Cúcuta, Norte de Santander
1169	2020/07/17	09:49:11	2,631	-75,113	5,0	2,0	San Vicente del Caguán, Caquetá
1170	2020/07/17	10:14:23	6,792	-73,141	148,0	1,7	Los Santos, Santander
1171	2020/07/17	11:30:23	6,802	-73,159	146,0	1,8	Los Santos, Santander
1172	2020/07/17	11:32:00	6,82	-73,135	142,0	2,0	Los Santos, Santander
1173	2020/07/17	12:47:42	3,465	-74,208	0,0	1,7	Mesetas, Meta
1174	2020/07/17	13:03:45	3,539	-74,134	17,0	1,0	Lejanías, Meta
1175	2020/07/17	13:12:00	6,776	-73,095	148,0	1,8	Los Santos, Santander
1176	2020/07/17	13:26:01	6,798	-73,08	149,0	2,2	Los Santos, Santander
1177	2020/07/17	14:28:34	6,826	-73,112	148,0	2,3	Los Santos, Santander
1178	2020/07/17	15:01:38	6,782	-73,121	143,0	1,5	Los Santos, Santander
1179	2020/07/17	15:22:58	4,742	-74,813	1,0	0,4	Ambalema, Tolima
1180	2020/07/17	16:03:37	6,806	-73,132	147,0	2,5	Los Santos, Santander
1181	2020/07/17	16:52:17	6,819	-73,143	148,0	2,6	Los Santos, Santander
1182	2020/07/17	18:48:04	3,598	-74,919	26,0	1,4	Dolores, Tolima
1183	2020/07/17	19:02:40	3,903	-76,226	112,0	1,2	Buga, Valle del Cauca
1184	2020/07/17	20:09:22	6,785	-73,19	142,0	1,4	Los Santos, Santander
1185	2020/07/17	20:41:26	8,103	-74,892	61,0	1,8	Nechí, Antioquia
1186	2020/07/17	21:03:39	6,78	-73,191	142,0	1,4	Los Santos, Santander
1187	2020/07/17	21:26:54	7,078	-76,8	21,0	1,7	Carmen del Darién (Curbaradó), Chocó
1188	2020/07/17	22:01:12	6,814	-73,149	149,0	2,2	Los Santos, Santander
1189	2020/07/17	22:10:36	6,81	-73,128	145,0	2,2	Los Santos, Santander
1190	2020/07/17	22:13:14	3,342	-74,177	7,0	1,6	Mesetas, Meta
1191	2020/07/17	22:17:51	6,81	-73,14	145,0	3,3	Los Santos, Santander



N	FECHA	H:M:S	LAT	LON	Z	M	UBICACIÓN
1192	2020/07/17	23:13:27	2,627	-75,084	3,0	1,5	San Vicente del Caguán, Caquetá
1193	2020/07/17	23:28:15	6,79	-73,179	133,0	1,6	Los Santos, Santander
1194	2020/07/17	23:31:34	6,798	-73,184	140,0	1,4	Los Santos, Santander
1195	2020/07/18	00:11:52	5,941	-72,508	0,0	2,2	Socotá, Boyacá
1196	2020/07/18	00:18:50	3,578	-74,122	25,0	1,4	Lejanías, Meta
1197	2020/07/18	00:25:57	6,816	-73,186	155,0	1,8	Zapatoca, Santander
1198	2020/07/18	01:20:52	4,301	-76,254	96,0	1,8	Trujillo, Valle del Cauca
1199	2020/07/18	01:59:07	4,529	-73,739	19,0	1,2	Fómeque, Cundinamarca
1200	2020/07/18	02:11:53	6,749	-73,112	145,0	2,0	Los Santos, Santander
1201	2020/07/18	02:53:15	6,828	-73,21	147,0	2,6	Zapatoca, Santander
1202	2020/07/18	02:58:07	5,856	-75,997	61,0	0,8	Ciudad Bolívar, Antioquia
1203	2020/07/18	02:59:18	2,635	-75,635	4,0	2,2	Íquira, Huila
1204	2020/07/18	03:13:49	6,065	-75,633	3,0	1,1	Caldas, Antioquia
1205	2020/07/18	03:18:27	6,868	-76,434	23,0	1,3	Dabeiba, Antioquia
1206	2020/07/18	03:41:24	4,384	-76,611	99,0	1,5	Sipí, Chocó
1207	2020/07/18	04:25:38	6,819	-73,211	145,0	1,8	Zapatoca, Santander
1208	2020/07/18	04:35:20	6,804	-73,164	146,0	1,5	Los Santos, Santander
1209	2020/07/18	04:44:49	5,425	-73,515	174,0	2,1	Ventaquemada, Boyacá
1210	2020/07/18	04:49:01	6,862	-73,198	137,0	1,6	Zapatoca, Santander
1211	2020/07/18	05:14:18	4,722	-76,124	90,0	1,7	Argelia, Valle del Cauca
1212	2020/07/18	05:26:19	6,888	-76,231	5,0	1,9	Uramita, Antioquia
1213	2020/07/18	05:45:08	4,776	-76,182	104,0	1,8	El Cairo, Valle del Cauca
1214	2020/07/18	05:59:31	7,173	-73,925	21,0	1,6	Barrancabermeja, Santander
1215	2020/07/18	06:03:30	2,979	-79,332	15,0	2,8	Océano Pacífico
1216	2020/07/18	06:36:28	4,315	-77,007	1,0	1,7	El Litoral del San Juan (Docordó), Chocó
1217	2020/07/18	06:46:54	6,825	-73,173	146,0	2,1	Los Santos, Santander
1218	2020/07/18	07:14:34	6,811	-73,161	147,0	2,0	Los Santos, Santander
1219	2020/07/18	07:41:56	5,943	-73,792	109,0	1,2	Bolívar, Santander
1220	2020/07/18	08:34:42	5,26	-75,851	44,0	0,6	Belén de Umbría, Risaralda
1221	2020/07/18	08:34:51	6,802	-73,139	152,0	2,0	Los Santos, Santander
1222	2020/07/18	08:49:42	6,817	-73,196	144,0	2,1	Zapatoca, Santander
1223	2020/07/18	11:15:12	6,28	-77,91	4,0	3,5	Océano Pacífico
1224	2020/07/18	11:37:58	2,672	-75,388	13,0	1,8	Campoalegre, Huila
1225	2020/07/18	12:22:47	2,665	-75,101	13,0	1,1	San Vicente del Caguán, Caquetá
1226	2020/07/18	13:04:39	6,83	-73,17	138,0	1,7	Los Santos, Santander
1227	2020/07/18	13:07:40	3,159	-74,512	22,0	1,2	Uribe, Meta
1228	2020/07/18	13:58:31	6,79	-73,163	143,0	1,9	Los Santos, Santander
1229	2020/07/18	14:10:47	6,753	-73,072	165,0	1,8	Los Santos, Santander
1230	2020/07/18	15:35:31	6,819	-73,179	144,0	1,9	Los Santos, Santander
1231	2020/07/18	15:46:06	4,935	-75,974	117,0	2,2	Balboa, Risaralda
1232	2020/07/18	16:16:49	1,375	-78,64	36,0	2,6	Tumaco, Nariño
1233	2020/07/18	16:41:52	3,434	-74,207	12,0	1,4	Mesetas, Meta
1234	2020/07/18	17:19:24	2,532	-75,243	18,0	1,5	Algeciras, Huila
1235	2020/07/18	17:51:16	6,563	-73,52	114,0	2,2	El Carmen, Santander
1236	2020/07/18	18:53:04	6,782	-73,15	141,0	1,7	Los Santos, Santander
1237	2020/07/18	19:42:33	3,176	-75,805	5,0	1,5	Planadas, Tolima

N	FECHA	H:M:S	LAT	LON	Z	M	UBICACIÓN
1238	2020/07/18	20:46:15	3,505	-74,181	6,0	1,6	Mesetas, Meta
1239	2020/07/18	21:30:06	6,812	-73,172	146,0	3,5	Los Santos, Santander
1240	2020/07/18	22:21:45	6,817	-73,166	147,0	2,1	Los Santos, Santander
1241	2020/07/18	22:31:07	6,043	-75,803	22,0	1,3	Titiribí, Antioquia
1242	2020/07/18	23:46:07	6,822	-73,123	148,0	2,5	Los Santos, Santander
1243	2020/07/19	00:08:20	6,775	-73,168	138,0	2,0	Los Santos, Santander
1244	2020/07/19	00:19:18	7,104	-76,23	2,0	1,3	Dabeiba, Antioquia
1245	2020/07/19	00:25:24	2,006	-75,992	8,0	0,9	Elías, Huila
1246	2020/07/19	00:52:43	6,827	-73,148	147,0	2,0	Los Santos, Santander
1247	2020/07/19	01:08:13	4,998	-75,413	0,0	0,9	Villamaria, Caldas
1248	2020/07/19	01:13:15	6,794	-73,181	147,0	1,9	Los Santos, Santander
1249	2020/07/19	01:22:13	6,457	-73,205	24,0	1,2	Socorro, Santander
1250	2020/07/19	01:35:25	6,564	-73,578	110,0	2,0	El Carmen, Santander
1251	2020/07/19	01:47:21	5,323	-73,901	135,0	1,4	Carmen de Carupa, Cundinamarca
1252	2020/07/19	01:50:35	6,643	-74,897	9,0	0,9	Yalí, Antioquia
1253	2020/07/19	02:00:42	2,47	-75,393	39,0	1,7	Algeciras, Huila
1254	2020/07/19	02:12:39	6,708	-73,22	148,0	1,5	Barichara, Santander
1255	2020/07/19	02:16:08	2,963	-74,801	44,0	1,5	Uribe, Meta
1256	2020/07/19	02:47:34	5,561	-74,053	106,0	1,5	Maripí, Boyacá
1257	2020/07/19	03:27:41	6,768	-73,135	140,0	1,7	Los Santos, Santander
1258	2020/07/19	03:38:43	6,5	-73,754	99,0	1,1	Vélez, Santander
1259	2020/07/19	04:07:38	6,823	-73,211	146,0	1,5	Zapatoca, Santander
1260	2020/07/19	04:17:11	6,839	-73,182	148,0	2,4	Zapatoca, Santander
1261	2020/07/19	04:54:30	5,456	-73,823	142,0	1,9	Susa, Cundinamarca
1262	2020/07/19	05:00:24	5,622	-73,941	105,0	1,6	Pauna, Boyacá
1263	2020/07/19	05:44:07	6,778	-73,618	106,0	1,5	El Carmen, Santander
1264	2020/07/19	06:04:58	7,364	-73,518	105,0	1,2	Sabana de Torres, Santander
1265	2020/07/19	06:09:04	6,815	-73,135	143,0	2,1	Los Santos, Santander
1266	2020/07/19	06:40:50	6,852	-73,15	144,0	1,6	Los Santos, Santander
1267	2020/07/19	06:46:32	6,808	-73,121	151,0	2,0	Los Santos, Santander
1268	2020/07/19	07:17:44	6,836	-73,192	147,0	1,9	Zapatoca, Santander
1269	2020/07/19	07:44:59	4,763	-73,268	21,0	2,3	Santa María, Boyacá
1270	2020/07/19	07:49:23	6,811	-73,176	143,0	1,5	Los Santos, Santander
1271	2020/07/19	08:43:27	6,846	-73,181	136,0	1,4	Zapatoca, Santander
1272	2020/07/19	08:56:35	6,813	-73,127	144,0	2,2	Los Santos, Santander
1273	2020/07/19	09:36:46	5,296	-73,776	151,0	1,4	Ubaté, Cundinamarca
1274	2020/07/19	09:48:17	5,862	-77,662	39,0	2,4	Océano Pacífico
1275	2020/07/19	09:56:22	4,166	-76,287	136,0	1,5	Riofrío, Valle del Cauca
1276	2020/07/19	10:32:25	3,521	-74,162	0,0	1,0	Mesetas, Meta
1277	2020/07/19	11:00:21	3,874	-76,258	109,0	1,4	Buga, Valle del Cauca
1278	2020/07/19	11:59:55	3,903	-76,403	2,0	3,5	Yotoco, Valle del Cauca
1279	2020/07/19	13:31:03	4,953	-76,034	110,0	1,6	El Águila, Valle del Cauca
1280	2020/07/19	14:14:52	6,809	-73,104	155,0	1,7	Los Santos, Santander
1281	2020/07/19	14:20:57	2,599	-77,1	1,0	1,2	El Tambo, Cauca
1282	2020/07/19	14:24:23	5,237	-73,722	150,0	2,2	Cucunubá, Cundinamarca
1283	2020/07/19	14:24:38	2,04	-75,287	1,0	1,3	Puerto Rico, Caquetá

N	FECHA	H:M:S	LAT	LON	Z	M	UBICACIÓN
1284	2020/07/19	14:31:33	6,788	-73,133	147,0	2,7	Los Santos, Santander
1285	2020/07/19	15:34:52	6,793	-73,138	142,0	1,9	Los Santos, Santander
1286	2020/07/19	15:44:36	6,813	-73,154	147,0	2,4	Los Santos, Santander
1287	2020/07/19	15:54:46	4,581	-74,606	4,0	1,3	Apulo, Cundinamarca
1288	2020/07/19	16:20:25	6,743	-73,098	144,0	1,6	Los Santos, Santander
1289	2020/07/19	17:01:02	6,94	-76,267	0,0	1,1	Dabeiba, Antioquia
1290	2020/07/19	17:08:18	11,049	-73,648	3,0	2,1	Santa Marta, Magdalena
1291	2020/07/19	17:13:21	6,823	-73,105	151,0	1,4	Los Santos, Santander
1292	2020/07/19	17:16:14	3,592	-75,548	32,0	0,9	Chaparral, Tolima
1293	2020/07/19	17:22:50	5,709	-75,855	34,0	0,7	Andes, Antioquia
1294	2020/07/19	17:33:22	4,826	-82,662	0,0	3,8	Océano Pacífico
1295	2020/07/19	17:34:32	3,029	-78,039	4,0	1,4	Océano Pacífico
1296	2020/07/19	17:39:23	6,769	-73,184	147,0	1,6	Los Santos, Santander
1297	2020/07/19	18:09:24	6,798	-73,146	149,0	1,6	Los Santos, Santander
1298	2020/07/19	18:14:41	4,686	-76,449	9,0	1,5	Sipf, Chocó
1299	2020/07/19	18:42:43	6,814	-73,194	136,0	1,5	Zapatoca, Santander
1300	2020/07/19	19:26:04	6,8	-73,135	149,0	4,9	Los Santos, Santander
1301	2020/07/19	19:43:08	6,836	-73,021	146,0	1,8	Los Santos, Santander
1302	2020/07/19	19:54:46	6,809	-73,144	145,0	1,9	Los Santos, Santander
1303	2020/07/19	20:20:02	6,784	-73,105	151,0	2,0	Los Santos, Santander
1304	2020/07/19	20:35:45	5,286	-74,726	17,0	0,8	Guaduas, Cundinamarca
1305	2020/07/19	20:42:20	10,064	-72,898	4,0	1,6	Venezuela
1306	2020/07/19	20:51:44	3,47	-74,134	15,0	1,5	Mesetas, Meta
1307	2020/07/19	20:57:26	6,802	-73,042	149,0	1,5	Los Santos, Santander
1308	2020/07/19	21:07:14	9,445	-74,271	54,0	1,4	Pijiño del Carmen, Magdalena
1309	2020/07/19	21:17:43	10,384	-73,05	109,0	1,7	Manauare Balcón del Cesar, Cesar
1310	2020/07/19	21:46:45	6,798	-73,162	149,0	1,7	Los Santos, Santander
1311	2020/07/19	22:26:52	6,817	-73,096	145,0	1,6	Los Santos, Santander
1312	2020/07/19	22:32:36	12,408	-73,488	6,0	2,0	Mar Caribe
1313	2020/07/19	22:50:35	6,766	-73,103	148,0	2,1	Los Santos, Santander
1314	2020/07/19	23:01:46	4,512	-75,619	114,0	1,1	Calarcá, Quindío
1315	2020/07/19	23:48:34	2,485	-75,389	20,0	1,6	Algeciras, Huila
1316	2020/07/20	00:18:09	6,836	-73,19	142,0	2,7	Zapatoca, Santander
1317	2020/07/20	01:16:09	3,106	-78,754	28,0	2,1	Océano Pacífico
1318	2020/07/20	01:31:14	3,441	-74,19	8,0	1,6	Mesetas, Meta
1319	2020/07/20	01:34:14	6,789	-73,158	147,0	2,0	Los Santos, Santander
1320	2020/07/20	01:52:55	6,803	-73,162	144,0	2,5	Los Santos, Santander
1321	2020/07/20	02:13:12	5,657	-74,79	4,0	0,8	Norcasia, Caldas
1322	2020/07/20	02:16:56	7,075	-76,102	18,0	1,2	Dabeiba, Antioquia
1323	2020/07/20	02:32:54	6,82	-73,155	142,0	1,6	Los Santos, Santander
1324	2020/07/20	02:53:40	6,751	-73,178	147,0	1,4	Villanueva, Santander
1325	2020/07/20	03:05:18	6,258	-77,648	17,0	2,3	Océano Pacífico
1326	2020/07/20	03:28:29	6,795	-73,118	141,0	1,7	Los Santos, Santander
1327	2020/07/20	03:29:19	4,526	-73,437	0,0	1,6	Medina, Cundinamarca
1328	2020/07/20	04:09:47	8,582	-73,056	130,0	2,4	El Tarra, Norte de Santander
1329	2020/07/20	04:14:48	4,422	-76,146	14,0	1,0	Roldanillo, Valle del Cauca

N	FECHA	H:M:S	LAT	LON	Z	M	UBICACIÓN
1330	2020/07/20	04:56:46	6,823	-73,202	139,0	1,7	Zapatoca, Santander
1331	2020/07/20	05:00:54	6,924	-76,228	0,0	1,8	Dabeiba, Antioquia
1332	2020/07/20	05:10:36	4,122	-76,627	25,0	1,6	El Litoral del San Juan (Docordó), Chocó
1333	2020/07/20	05:11:48	6,824	-73,166	136,0	1,6	Los Santos, Santander
1334	2020/07/20	05:41:13	6,933	-73,168	151,0	1,6	Girón, Santander
1335	2020/07/20	06:05:22	5,654	-74,099	100,0	1,2	San Pablo de Borbur, Boyacá
1336	2020/07/20	06:08:39	6,762	-73,162	144,0	1,7	Los Santos, Santander
1337	2020/07/20	06:37:07	10,608	-73,665	68,0	1,4	Aracataca, Magdalena
1338	2020/07/20	06:48:05	2,046	-75,915	0,0	1,2	Tarqui, Huila
1339	2020/07/20	07:23:32	3,954	-76,368	116,0	1,5	Yotoco, Valle del Cauca
1340	2020/07/20	07:29:18	5,615	-74,386	84,0	3,3	Yacopí, Cundinamarca
1341	2020/07/20	08:00:38	8,772	-73,384	114,0	1,5	El Carmen, Norte de Santander
1342	2020/07/20	08:34:13	3,44	-77,167	83,0	2,3	Buenaventura, Valle del Cauca
1343	2020/07/20	08:43:58	2,384	-75,624	27,0	1,0	Paicol, Huila
1344	2020/07/20	09:18:21	6,882	-73,178	147,0	1,8	Zapatoca, Santander
1345	2020/07/20	09:42:19	4,328	-76,51	5,0	1,0	Bolívar, Valle del Cauca
1346	2020/07/20	09:53:17	6,841	-73,196	145,0	2,1	Zapatoca, Santander
1347	2020/07/20	10:14:13	6,826	-73,176	136,0	1,8	Los Santos, Santander
1348	2020/07/20	10:52:08	6,838	-73,175	141,0	2,5	Zapatoca, Santander
1349	2020/07/20	10:54:21	4,489	-76,132	28,0	2,2	Roldanillo, Valle del Cauca
1350	2020/07/20	11:19:23	3,481	-74,168	4,0	1,5	Mesetas, Meta
1351	2020/07/20	11:23:35	6,815	-73,19	144,0	1,7	Zapatoca, Santander
1352	2020/07/20	11:25:54	6,194	-73,801	112,0	1,6	Bolívar, Santander
1353	2020/07/20	11:38:47	4,716	-74,647	2,0	0,7	Pulí, Cundinamarca
1354	2020/07/20	12:22:04	2,056	-75,733	20,0	1,2	Guadalupe, Huila
1355	2020/07/20	13:49:59	3,457	-74,156	9,0	1,2	Mesetas, Meta
1356	2020/07/20	14:51:46	6,783	-73,14	135,0	1,6	Los Santos, Santander
1357	2020/07/20	15:27:26	6,819	-73,128	148,0	2,3	Los Santos, Santander
1358	2020/07/20	15:54:32	6,854	-73,129	142,0	1,9	Los Santos, Santander
1359	2020/07/20	15:56:44	6,808	-73,098	149,0	2,0	Los Santos, Santander
1360	2020/07/20	16:23:56	6,528	-73,504	113,0	2,0	El Carmen, Santander
1361	2020/07/20	16:54:58	6,556	-73,556	108,0	2,0	El Carmen, Santander
1362	2020/07/20	17:50:31	5,277	-73,758	147,0	2,6	Cucunubá, Cundinamarca
1363	2020/07/20	19:30:00	11,338	-74,224	19,0	1,7	Mar Caribe
1364	2020/07/20	19:31:57	6,856	-76,348	0,0	1,6	Dabeiba, Antioquia
1365	2020/07/20	22:10:07	9,818	-72,837	5,0	1,8	Venezuela
1366	2020/07/20	22:45:10	6,854	-73,184	148,0	1,6	Zapatoca, Santander
1367	2020/07/20	23:11:30	6,8	-73,176	144,0	1,7	Los Santos, Santander
1368	2020/07/21	00:25:39	6,952	-76,22	0,0	1,1	Uramita, Antioquia
1369	2020/07/21	00:43:38	6,528	-74,113	19,0	1,3	Cimitarra, Santander
1370	2020/07/21	00:52:50	6,861	-76,425	52,0	1,3	Dabeiba, Antioquia
1371	2020/07/21	00:53:23	6,868	-76,259	46,0	1,2	Dabeiba, Antioquia
1372	2020/07/21	00:55:25	8,742	-73,593	92,0	1,8	La Gloria, Cesar
1373	2020/07/21	01:03:33	3,222	-74,483	0,0	3,3	Uribe, Meta
1374	2020/07/21	01:47:59	6,805	-73,118	151,0	1,5	Los Santos, Santander
1375	2020/07/21	01:51:01	6,808	-73,097	148,0	2,0	Los Santos, Santander

N	FECHA	H:M:S	LAT	LON	Z	M	UBICACIÓN
1376	2020/07/21	01:51:17	6,966	-76,267	0,0	1,2	Dabeiba, Antioquia
1377	2020/07/21	02:06:18	11,583	-73,756	25,0	1,6	Mar Caribe
1378	2020/07/21	02:14:14	6,829	-73,176	147,0	2,2	Zapatoca, Santander
1379	2020/07/21	02:51:18	7,394	-73,296	116,0	1,7	Rionegro, Santander
1380	2020/07/21	02:57:02	7,058	-74,256	0,0	1,2	Cantagallo, Bolívar
1381	2020/07/21	03:06:26	5,277	-73,768	147,0	2,2	Cucunubá, Cundinamarca
1382	2020/07/21	03:08:01	6,356	-73,658	95,0	1,8	Santa Helena del Opón, Santander
1383	2020/07/21	03:11:19	6,809	-73,184	145,0	1,7	Los Santos, Santander
1384	2020/07/21	03:12:01	5,902	-73,664	121,0	1,4	Puente Nacional, Santander
1385	2020/07/21	03:25:45	3,313	-74,552	0,0	1,3	Uribe, Meta
1386	2020/07/21	03:55:32	6,227	-73,844	105,0	1,1	Landázuri, Santander
1387	2020/07/21	03:58:36	2,32	-75,438	15,0	1,6	Gigante, Huila
1388	2020/07/21	04:46:39	6,83	-73,175	145,0	1,7	Los Santos, Santander
1389	2020/07/21	04:50:23	6,836	-73,157	143,0	1,7	Los Santos, Santander
1390	2020/07/21	04:53:43	6,383	-77,642	14,0	2,2	Océano Pacífico
1391	2020/07/21	04:54:45	5,362	-74,664	0,0	2,4	Guaduas, Cundinamarca
1392	2020/07/21	05:12:28	6,804	-73,176	143,0	1,5	Los Santos, Santander
1393	2020/07/21	05:15:44	6,796	-73,136	148,0	2,2	Los Santos, Santander
1394	2020/07/21	05:21:52	6,838	-73,188	146,0	1,6	Zapatoca, Santander
1395	2020/07/21	05:24:07	6,854	-73,147	138,0	1,6	Los Santos, Santander
1396	2020/07/21	06:15:22	2,501	-75,375	13,0	1,5	Algeciras, Huila
1397	2020/07/21	06:31:13	6,513	-73,424	126,0	1,4	Simacota, Santander
1398	2020/07/21	06:35:56	6,811	-73,161	144,0	1,7	Los Santos, Santander
1399	2020/07/21	06:42:38	5,268	-73,749	146,0	3,1	Cucunubá, Cundinamarca
1400	2020/07/21	07:04:44	6,794	-73,187	145,0	1,6	Los Santos, Santander
1401	2020/07/21	07:09:56	6,308	-73,603	116,0	1,4	El Guacamayo, Santander
1402	2020/07/21	08:10:28	6,871	-73,392	124,0	1,5	San Vicente de Chucurí, Santander
1403	2020/07/21	08:18:17	6,711	-73,469	114,0	1,7	El Carmen, Santander
1404	2020/07/21	08:19:49	6,89	-73,594	90,0	1,3	San Vicente de Chucurí, Santander
1405	2020/07/21	08:21:49	6,652	-73,621	110,0	1,4	El Carmen, Santander
1406	2020/07/21	08:27:08	6,941	-76,255	0,0	1,9	Dabeiba, Antioquia
1407	2020/07/21	08:31:44	6,952	-76,242	0,0	1,6	Dabeiba, Antioquia
1408	2020/07/21	08:47:46	3,452	-74,146	1,0	1,7	Mesetas, Meta
1409	2020/07/21	09:02:31	2,694	-76,78	117,0	1,7	Cajibío, Cauca
1410	2020/07/21	09:16:16	3,822	-73,621	4,0	1,6	Castilla la Nueva, Meta
1411	2020/07/21	09:34:02	6,94	-76,282	0,0	3,0	Dabeiba, Antioquia
1412	2020/07/21	09:35:01	6,919	-76,236	0,0	2,7	Dabeiba, Antioquia
1413	2020/07/21	09:40:41	6,581	-73,545	110,0	2,0	El Carmen, Santander
1414	2020/07/21	09:51:31	6,927	-76,171	0,0	1,4	Uramita, Antioquia
1415	2020/07/21	09:54:37	7,014	-76,304	11,0	2,4	Dabeiba, Antioquia
1416	2020/07/21	09:56:33	6,903	-76,16	0,0	1,7	Uramita, Antioquia
1417	2020/07/21	09:57:13	6,966	-76,345	0,0	1,5	Dabeiba, Antioquia
1418	2020/07/21	09:57:44	5,284	-73,792	145,0	1,6	Ubaté, Cundinamarca
1419	2020/07/21	09:59:53	6,979	-76,384	8,0	1,7	Dabeiba, Antioquia
1420	2020/07/21	10:05:29	6,257	-73,62	110,0	1,3	La Paz, Santander
1421	2020/07/21	10:08:15	6,946	-76,239	0,0	2,2	Dabeiba, Antioquia

N	FECHA	H:M:S	LAT	LON	Z	M	UBICACIÓN
1422	2020/07/21	10:25:55	7,118	-76,486	76,0	2,1	Dabeiba, Antioquia
1423	2020/07/21	10:28:33	6,825	-73,179	148,0	2,1	Los Santos, Santander
1424	2020/07/21	10:33:01	7,262	-72,668	2,0	1,7	Cácota, Norte de Santander
1425	2020/07/21	11:06:15	6,8	-73,178	145,0	1,6	Los Santos, Santander
1426	2020/07/21	11:28:12	4,452	-76,193	97,0	1,5	Roldanillo, Valle del Cauca
1427	2020/07/21	11:53:36	5,107	-76,196	28,0	3,1	San José del Palmar, Chocó
1428	2020/07/21	12:03:03	6,774	-73,187	147,0	1,9	Los Santos, Santander
1429	2020/07/21	12:33:18	7,006	-76,237	0,0	1,4	Dabeiba, Antioquia
1430	2020/07/21	12:33:21	2,739	-76,799	11,0	1,2	Morales, Cauca
1431	2020/07/21	12:40:57	7,04	-73,494	39,0	1,1	San Vicente de Chucurí, Santander
1432	2020/07/21	13:27:20	6,821	-73,151	145,0	2,0	Los Santos, Santander
1433	2020/07/21	13:30:21	6,964	-76,268	0,0	1,4	Dabeiba, Antioquia
1434	2020/07/21	13:41:36	6,791	-73,182	145,0	1,8	Los Santos, Santander
1435	2020/07/21	13:45:49	3,494	-74,17	4,0	1,3	Mesetas, Meta
1436	2020/07/21	14:14:53	6,973	-76,271	0,0	1,7	Dabeiba, Antioquia
1437	2020/07/21	14:20:00	6,84	-73,168	139,0	1,5	Los Santos, Santander
1438	2020/07/21	14:39:52	6,948	-76,268	0,0	1,8	Dabeiba, Antioquia
1439	2020/07/21	14:43:47	6,798	-73,183	148,0	1,5	Los Santos, Santander
1440	2020/07/21	15:12:31	6,787	-73,168	146,0	1,4	Los Santos, Santander
1441	2020/07/21	16:16:29	6,785	-73,121	149,0	2,1	Los Santos, Santander
1442	2020/07/21	16:33:12	6,824	-73,17	148,0	2,7	Los Santos, Santander
1443	2020/07/21	17:19:48	6,538	-73,943	83,0	1,4	Cimitarra, Santander
1444	2020/07/21	17:24:22	6,762	-73,173	142,0	1,4	Los Santos, Santander
1445	2020/07/21	17:37:51	11,633	-72,186	77,0	2,5	Uribe, la Guajira
1446	2020/07/21	18:59:25	6,961	-76,248	0,0	1,4	Dabeiba, Antioquia
1447	2020/07/21	19:04:55	6,932	-76,215	0,0	1,8	Uramita, Antioquia
1448	2020/07/21	19:54:04	4,754	-76,294	76,0	1,1	El Cairo, Valle del Cauca
1449	2020/07/21	20:13:52	6,784	-73,407	126,0	1,6	San Vicente de Chucurí, Santander
1450	2020/07/21	20:31:36	5,476	-76,674	69,0	1,9	Atrato (Yuto), Chocó
1451	2020/07/21	21:12:50	6,542	-73,597	108,0	1,3	Simacota, Santander
1452	2020/07/21	21:22:20	6,856	-73,202	143,0	1,9	Zapatoca, Santander
1453	2020/07/21	21:34:51	5,627	-74,651	24,0	0,7	La Dorada, Caldas
1454	2020/07/21	21:40:12	7,022	-73,068	164,0	4,9	Piedecuesta, Santander
1455	2020/07/21	21:58:41	6,804	-73,165	147,0	1,6	Los Santos, Santander
1456	2020/07/21	22:33:11	6,696	-72,898	0,0	2,8	San Andrés, Santander
1457	2020/07/21	22:34:58	6,61	-72,857	4,0	2,3	Molagavita, Santander
1458	2020/07/21	23:04:11	4,436	-73,735	0,0	1,8	San Juanito, Meta
1459	2020/07/21	23:44:01	6,963	-76,233	0,0	1,4	Dabeiba, Antioquia
1460	2020/07/22	00:59:09	4,999	-74,747	4,0	0,6	Armero (Guayabal), Tolima
1461	2020/07/22	01:31:03	2,874	-74,843	5,0	1,1	San Vicente del Caguán, Caquetá
1462	2020/07/22	02:11:57	6,933	-76,187	0,0	1,5	Uramita, Antioquia
1463	2020/07/22	02:18:52	6,762	-73,15	147,0	1,4	Los Santos, Santander
1464	2020/07/22	02:25:32	8,863	-73,781	94,0	2,0	Tamalameque, Cesar
1465	2020/07/22	02:33:58	6,04	-73,701	119,0	1,6	Vélez, Santander
1466	2020/07/22	02:41:53	6,739	-76,343	15,0	1,5	Frontino, Antioquia
1467	2020/07/22	02:57:22	6,898	-73,207	153,0	1,6	Zapatoca, Santander

N	FECHA	H:M:S	LAT	LON	Z	M	UBICACIÓN
1468	2020/07/22	03:16:36	11,084	-72,458	91,0	5,2	Cerca de la Costa de Colombia
1469	2020/07/22	03:23:06	11,154	-72,562	90,0	2,3	Albania, la Guajira
1470	2020/07/22	03:26:30	6,814	-73,146	146,0	2,4	Los Santos, Santander
1471	2020/07/22	03:54:11	6,541	-74,259	63,0	1,2	Cimitarra, Santander
1472	2020/07/22	04:07:37	6,608	-73,476	122,0	1,4	El Carmen, Santander
1473	2020/07/22	04:10:36	6,816	-73,167	147,0	1,5	Los Santos, Santander
1474	2020/07/22	04:43:48	6,827	-73,199	146,0	1,8	Zapatoca, Santander
1475	2020/07/22	04:46:33	3,695	-73,806	0,0	1,4	El Dorado, Meta
1476	2020/07/22	05:20:54	6,77	-73,27	136,0	1,6	Zapatoca, Santander
1477	2020/07/22	05:42:31	6,903	-73,386	122,0	1,5	San Vicente de Chucurí, Santander
1478	2020/07/22	05:49:44	6,832	-73,166	143,0	2,2	Los Santos, Santander
1479	2020/07/22	06:27:35	6,957	-76,338	11,0	2,9	Dabeiba, Antioquia
1480	2020/07/22	06:42:27	6,842	-73,143	146,0	2,6	Los Santos, Santander
1481	2020/07/22	07:17:52	6,817	-73,21	149,0	2,7	Zapatoca, Santander
1482	2020/07/22	07:38:09	6,812	-73,136	140,0	2,4	Los Santos, Santander
1483	2020/07/22	08:05:13	5,096	-74,841	8,0	1,6	Armero (Guayabal), Tolima
1484	2020/07/22	08:18:58	6,812	-73,196	147,0	2,1	Zapatoca, Santander
1485	2020/07/22	08:43:15	6,802	-73,195	140,0	2,4	Zapatoca, Santander
1486	2020/07/22	08:48:05	6,783	-73,398	124,0	2,2	San Vicente de Chucurí, Santander
1487	2020/07/22	09:24:21	6,962	-76,292	0,0	1,6	Dabeiba, Antioquia
1488	2020/07/22	09:39:11	6,813	-73,201	136,0	1,7	Zapatoca, Santander
1489	2020/07/22	09:41:36	6,81	-73,141	139,0	1,6	Los Santos, Santander
1490	2020/07/22	10:27:49	6,804	-73,178	146,0	1,5	Los Santos, Santander
1491	2020/07/22	10:51:33	4,248	-77,669	4,0	2,0	Océano Pacífico
1492	2020/07/22	11:10:27	2,255	-75,403	15,0	1,4	El Paujil, Caquetá
1493	2020/07/22	11:21:59	6,548	-73,786	95,0	1,5	Landázuri, Santander
1494	2020/07/22	11:28:34	6,77	-73,128	142,0	1,5	Los Santos, Santander
1495	2020/07/22	13:26:58	7,337	-73,495	85,0	1,5	Sabana de Torres, Santander
1496	2020/07/22	13:53:41	7,109	-73,923	85,0	1,6	Barrancabermeja, Santander
1497	2020/07/22	14:22:52	6,957	-76,226	0,0	1,7	Uramita, Antioquia
1498	2020/07/22	14:45:13	6,821	-73,2	145,0	1,8	Zapatoca, Santander
1499	2020/07/22	15:21:49	6,802	-73,16	139,0	2,5	Los Santos, Santander
1500	2020/07/22	16:02:50	6,363	-76,154	0,0	1,6	Urrao, Antioquia
1501	2020/07/22	16:11:20	5,047	-75,952	13,0	1,2	Santuario, Risaralda
1502	2020/07/22	16:40:05	5,28	-73,728	151,0	2,0	Lenguazaque, Cundinamarca
1503	2020/07/22	16:55:46	6,129	-76,848	6,0	2,3	Medio Atrato (Beté), Chocó
1504	2020/07/22	17:03:56	9,542	-73,446	18,0	1,6	La Jagua de Ibirico, Cesar
1505	2020/07/22	17:10:24	6,788	-73,162	149,0	1,9	Los Santos, Santander
1506	2020/07/22	18:10:31	6,8	-73,221	146,0	1,4	Zapatoca, Santander
1507	2020/07/22	18:10:36	4,605	-76,242	109,0	1,2	El Dovio, Valle del Cauca
1508	2020/07/22	19:14:31	6,87	-73,307	124,0	2,4	Zapatoca, Santander
1509	2020/07/22	19:17:52	6,909	-73,398	121,0	1,9	San Vicente de Chucurí, Santander
1510	2020/07/22	19:21:58	6,814	-73,185	150,0	4,8	Zapatoca, Santander
1511	2020/07/22	19:25:32	6,846	-73,163	143,0	2,7	Los Santos, Santander
1512	2020/07/22	19:47:25	6,844	-73,147	147,0	1,3	Los Santos, Santander
1513	2020/07/22	19:49:37	6,803	-73,169	146,0	2,5	Los Santos, Santander

N	FECHA	H:M:S	LAT	LON	Z	M	UBICACIÓN
1514	2020/07/22	20:15:13	6,9	-73,383	119,0	1,7	San Vicente de Chucurí, Santander
1515	2020/07/22	20:16:53	6,751	-76,318	5,0	1,6	Frontino, Antioquia
1516	2020/07/22	20:48:35	7,285	-72,981	168,0	1,7	Charta, Santander
1517	2020/07/22	21:16:44	6,791	-73,175	145,0	1,7	Los Santos, Santander
1518	2020/07/22	22:05:15	6,89	-76,174	0,0	1,5	Uramita, Antioquia
1519	2020/07/22	22:34:17	6,798	-73,198	144,0	1,5	Los Santos, Santander
1520	2020/07/23	00:12:14	7,278	-73,483	104,0	1,2	Sabana de Torres, Santander
1521	2020/07/23	00:41:59	7,007	-76,343	0,0	1,0	Dabeiba, Antioquia
1522	2020/07/23	01:23:57	2,066	-76,225	4,0	1,3	Saladoblanco, Huila
1523	2020/07/23	02:29:36	5,438	-74,507	22,0	0,9	Caparrapí, Cundinamarca
1524	2020/07/23	02:55:25	6,899	-73,51	2,0	1,0	San Vicente de Chucurí, Santander
1525	2020/07/23	02:58:36	6,818	-73,111	150,0	1,7	Los Santos, Santander
1526	2020/07/23	03:05:20	3,42	-74,159	15,0	1,1	Mesetas, Meta
1527	2020/07/23	03:10:43	6,796	-73,096	147,0	1,4	Los Santos, Santander
1528	2020/07/23	03:21:42	3,893	-75,67	5,0	1,1	Chaparral, Tolima
1529	2020/07/23	03:25:40	5,913	-76,786	34,0	1,3	Medio Atrato (Beté), Chocó
1530	2020/07/23	03:35:41	7,337	-72,452	0,0	1,5	Toledo, Norte de Santander
1531	2020/07/23	03:38:39	2,343	-76,305	4,0	0,5	Área En Litigio Limites (Puracé, Cauca
1532	2020/07/23	03:45:38	5,277	-73,74	148,0	2,2	Cucunubá, Cundinamarca
1533	2020/07/23	04:07:56	6,81	-73,101	145,0	1,7	Los Santos, Santander
1534	2020/07/23	04:37:30	7,39	-72,408	0,0	1,6	Toledo, Norte de Santander
1535	2020/07/23	04:40:33	2,382	-75,452	21,0	1,1	Gigante, Huila
1536	2020/07/23	04:45:34	5,626	-74,37	85,0	1,0	Yacopí, Cundinamarca
1537	2020/07/23	04:54:21	3,48	-74,176	0,0	1,5	Mesetas, Meta
1538	2020/07/23	04:57:24	3,492	-74,174	0,0	1,4	Mesetas, Meta
1539	2020/07/23	04:59:10	3,469	-74,15	4,0	1,2	Mesetas, Meta
1540	2020/07/23	05:07:49	6,824	-73,213	139,0	1,5	Zapatoca, Santander
1541	2020/07/23	05:14:02	6,832	-73,18	146,0	2,1	Zapatoca, Santander
1542	2020/07/23	05:21:51	7,072	-76,221	0,0	1,3	Dabeiba, Antioquia
1543	2020/07/23	05:24:56	6,823	-73,144	148,0	2,3	Los Santos, Santander
1544	2020/07/23	05:32:56	6,827	-73,2	140,0	1,7	Zapatoca, Santander
1545	2020/07/23	05:46:49	4,284	-75,487	187,0	1,8	Ibagué, Tolima
1546	2020/07/23	05:46:51	6,96	-72,941	4,0	1,1	Santa Bárbara, Santander
1547	2020/07/23	05:52:38	6,84	-73,163	147,0	2,0	Los Santos, Santander
1548	2020/07/23	06:00:10	6,714	-73,258	141,0	1,6	Zapatoca, Santander
1549	2020/07/23	06:00:29	6,783	-73,163	138,0	1,8	Los Santos, Santander
1550	2020/07/23	06:18:15	3,327	-74,453	16,0	1,5	Uribe, Meta
1551	2020/07/23	06:29:04	5,425	-73,806	139,0	1,5	Susa, Cundinamarca
1552	2020/07/23	06:51:29	6,864	-73,414	119,0	1,5	San Vicente de Chucurí, Santander
1553	2020/07/23	06:54:14	2,1	-77,312	121,0	1,5	Leiva, Nariño
1554	2020/07/23	07:06:28	6,821	-73,175	144,0	1,6	Los Santos, Santander
1555	2020/07/23	07:07:38	5,299	-73,746	144,0	1,7	Lenguazaque, Cundinamarca
1556	2020/07/23	07:09:30	2,657	-75,353	11,0	1,9	Campoalegre, Huila
1557	2020/07/23	07:22:22	1,892	-75,986	15,0	1,1	Timaná, Huila
1558	2020/07/23	07:26:51	8,79	-73,721	80,0	1,6	Tamalameque, Cesar
1559	2020/07/23	07:30:51	6,929	-73,135	134,0	1,7	Girón, Santander



N	FECHA	H:M:S	LAT	LON	Z	M	UBICACIÓN
1560	2020/07/23	07:34:38	7,076	-76,162	0,0	1,3	Dabeiba, Antioquia
1561	2020/07/23	07:52:03	6,29	-74,554	54,0	1,0	Puerto Berrío, Antioquia
1562	2020/07/23	08:13:07	6,83	-73,161	147,0	1,7	Los Santos, Santander
1563	2020/07/23	08:13:17	2,051	-75,74	24,0	0,9	Altamira, Huila
1564	2020/07/23	08:20:02	6,106	-73,659	113,0	1,7	Vélez, Santander
1565	2020/07/23	08:22:57	7,09	-73,779	87,0	1,2	Barrancabermeja, Santander
1566	2020/07/23	09:00:39	6,815	-73,17	133,0	1,6	Los Santos, Santander
1567	2020/07/23	09:01:54	3,534	-74,198	0,0	1,4	Mesetas, Meta
1568	2020/07/23	09:07:11	3,52	-74,212	13,0	1,5	Mesetas, Meta
1569	2020/07/23	09:19:30	3,429	-74,134	1,0	1,1	Mesetas, Meta
1570	2020/07/23	09:34:06	2,378	-75,613	29,0	1,1	Gigante, Huila
1571	2020/07/23	09:50:35	2,523	-73,982	7,0	1,6	La Macarena, Meta
1572	2020/07/23	09:54:44	6,906	-73,057	165,0	1,7	Piedecuesta, Santander
1573	2020/07/23	10:11:32	6,946	-73,083	156,0	1,8	Piedecuesta, Santander
1574	2020/07/23	10:30:46	5,411	-73,802	133,0	2,0	Susa, Cundinamarca
1575	2020/07/23	10:35:19	6,893	-76,106	0,0	1,7	Uramita, Antioquia
1576	2020/07/23	10:48:50	6,829	-73,15	149,0	2,8	Los Santos, Santander
1577	2020/07/23	11:04:01	4,831	-76,728	105,0	2,2	Nóvita, Chocó
1578	2020/07/23	11:11:25	7,094	-76,998	15,0	2,2	Carmen del Darién (Curbaradó), Chocó
1579	2020/07/23	11:49:53	1,887	-76,021	39,0	1,1	Pitalito, Huila
1580	2020/07/23	12:14:06	7,256	-72,626	8,0	2,0	Cácota, Norte de Santander
1581	2020/07/23	13:00:58	10,754	-73,27	114,0	1,9	Valledupar, Cesar
1582	2020/07/23	13:48:45	6,871	-76,204	1,0	1,5	Uramita, Antioquia
1583	2020/07/23	14:20:53	5,889	-75,96	66,0	1,0	Ciudad Bolívar, Antioquia
1584	2020/07/23	15:57:33	4,665	-76,388	99,0	2,3	Sipí, Chocó
1585	2020/07/23	16:14:00	1,869	-76,02	22,0	1,0	Pitalito, Huila
1586	2020/07/23	17:47:15	6,803	-73,171	145,0	1,5	Los Santos, Santander
1587	2020/07/23	20:19:48	5,678	-74,037	113,0	1,6	Pauna, Boyacá
1588	2020/07/23	20:25:49	4,98	-75,003	3,0	0,7	Líbano, Tolima
1589	2020/07/23	21:50:31	6,832	-73,115	148,0	2,0	Los Santos, Santander
1590	2020/07/23	22:05:54	6,529	-74,484	24,0	1,2	Puerto Berrío, Antioquia
1591	2020/07/23	22:44:33	6,945	-76,251	0,0	1,1	Dabeiba, Antioquia
1592	2020/07/23	22:48:30	6,838	-73,162	148,0	2,7	Los Santos, Santander
1593	2020/07/23	22:58:56	6,79	-73,178	144,0	1,8	Los Santos, Santander
1594	2020/07/23	23:04:08	2,465	-75,42	18,0	0,9	Hobo, Huila
1595	2020/07/23	23:22:05	1,918	-75,982	22,0	0,8	Timaná, Huila
1596	2020/07/24	00:14:56	6,953	-76,215	0,0	1,4	Uramita, Antioquia
1597	2020/07/24	00:28:52	6,961	-76,212	0,0	1,9	Uramita, Antioquia
1598	2020/07/24	00:29:39	6,964	-76,254	0,0	1,3	Dabeiba, Antioquia
1599	2020/07/24	00:49:40	3,468	-74,223	6,0	1,5	Mesetas, Meta
1600	2020/07/24	01:04:17	6,979	-76,244	0,0	1,5	Dabeiba, Antioquia
1601	2020/07/24	01:13:29	12,298	-73,127	34,0	2,0	Mar Caribe
1602	2020/07/24	01:20:02	6,793	-73,168	140,0	1,7	Los Santos, Santander
1603	2020/07/24	01:38:11	2,9	-78,084	2,0	1,7	Océano Pacífico
1604	2020/07/24	02:02:01	6,814	-73,156	145,0	1,6	Los Santos, Santander
1605	2020/07/24	02:09:37	6,847	-73,293	132,0	1,4	Zapatoca, Santander

N	FECHA	H:M:S	LAT	LON	Z	M	UBICACIÓN
1606	2020/07/24	02:09:58	4,869	-75,392	0,0	0,6	Villamaria, Caldas
1607	2020/07/24	02:27:28	6,786	-72,728	113,0	1,4	Concepción, Santander
1608	2020/07/24	02:30:30	2,886	-76,856	5,0	1,0	Morales, Cauca
1609	2020/07/24	02:40:22	8,199	-73,512	92,0	1,6	Rio de Oro, Cesar
1610	2020/07/24	03:01:52	2,162	-75,488	33,0	0,9	Garzón, Huila
1611	2020/07/24	03:09:02	6,771	-73,142	147,0	1,7	Los Santos, Santander
1612	2020/07/24	03:22:55	2,935	-78,048	0,0	1,6	Océano Pacifico
1613	2020/07/24	03:22:56	2,934	-78,049	0,0	1,6	Océano Pacifico
1614	2020/07/24	03:23:36	6,825	-73,136	145,0	2,4	Los Santos, Santander
1615	2020/07/24	03:30:24	6,838	-73,135	144,0	2,0	Los Santos, Santander
1616	2020/07/24	03:36:05	7,573	-72,786	2,0	1,6	Cucutilla, Norte de Santander
1617	2020/07/24	03:52:36	6,829	-73,201	147,0	2,0	Zapatoca, Santander
1618	2020/07/24	04:03:01	5,994	-73,822	108,0	1,5	Bolivar, Santander
1619	2020/07/24	04:07:53	5,934	-73,659	118,0	1,6	Barbosa, Santander
1620	2020/07/24	04:23:24	2,325	-75,733	8,0	1,1	Agrado, Huila
1621	2020/07/24	06:01:38	6,586	-73,169	153,0	1,9	San Gil, Santander
1622	2020/07/24	07:07:54	6,841	-73,154	145,0	1,6	Los Santos, Santander
1623	2020/07/24	07:22:45	6,859	-73,166	144,0	1,6	Los Santos, Santander
1624	2020/07/24	07:28:00	6,8	-73,196	136,0	1,7	Los Santos, Santander
1625	2020/07/24	07:59:53	6,892	-74,1	18,0	0,9	Yondó (Casabe), Antioquia
1626	2020/07/24	08:53:15	5,934	-73,794	109,0	1,3	Sucre, Santander
1627	2020/07/24	09:01:02	3,45	-74,172	1,0	1,6	Mesetas, Meta
1628	2020/07/24	09:06:23	4,819	-74,626	24,0	1,5	San Juan de Rioseco, Cundinamarca
1629	2020/07/24	09:25:04	6,827	-73,181	139,0	1,3	Zapatoca, Santander
1630	2020/07/24	09:35:56	6,819	-73,128	150,0	2,2	Los Santos, Santander
1631	2020/07/24	09:44:00	6,842	-73,154	147,0	2,5	Los Santos, Santander
1632	2020/07/24	10:15:39	6,787	-73,2	151,0	1,5	Los Santos, Santander
1633	2020/07/24	10:22:52	6,801	-73,149	144,0	1,6	Los Santos, Santander
1634	2020/07/24	10:42:17	6,76	-73,155	144,0	1,5	Los Santos, Santander
1635	2020/07/24	10:44:24	7,237	-73,298	90,0	0,9	Lebrija, Santander
1636	2020/07/24	10:50:22	4,69	-74,964	27,0	0,6	Alvarado, Tolima
1637	2020/07/24	11:19:38	6,8	-73,166	147,0	1,6	Los Santos, Santander
1638	2020/07/24	11:23:53	6,858	-73,24	117,0	1,5	Zapatoca, Santander
1639	2020/07/24	11:48:34	6,807	-73,236	141,0	1,5	Zapatoca, Santander
1640	2020/07/24	12:22:55	6,818	-73,184	139,0	1,5	Zapatoca, Santander
1641	2020/07/24	12:55:42	6,617	-72,87	3,0	1,7	Mogotes, Santander
1642	2020/07/24	13:03:47	6,835	-73,344	129,0	1,8	Zapatoca, Santander
1643	2020/07/24	13:31:30	6,956	-76,196	0,0	1,8	Uramita, Antioquia
1644	2020/07/24	13:36:35	6,949	-76,243	0,0	1,5	Dabeiba, Antioquia
1645	2020/07/24	13:37:32	6,822	-73,148	143,0	1,8	Los Santos, Santander
1646	2020/07/24	14:03:34	5,86	-73,192	0,0	1,5	Gámbita, Santander
1647	2020/07/24	14:05:59	6,948	-76,289	0,0	2,6	Dabeiba, Antioquia
1648	2020/07/24	14:10:41	6,94	-76,205	0,0	2,3	Uramita, Antioquia
1649	2020/07/24	14:12:31	6,941	-76,225	0,0	1,2	Uramita, Antioquia
1650	2020/07/24	14:17:22	3,455	-74,188	5,0	0,9	Mesetas, Meta
1651	2020/07/24	14:18:47	6,935	-76,243	0,0	1,8	Dabeiba, Antioquia

N	FECHA	H:M:S	LAT	LON	Z	M	UBICACIÓN
1652	2020/07/24	14:32:19	6,96	-76,196	0,0	1,2	Dabeiba, Antioquia
1653	2020/07/24	14:33:41	2,014	-75,826	4,0	1,8	Altamira, Huila
1654	2020/07/24	14:34:13	6,91	-76,196	0,0	2,0	Uramita, Antioquia
1655	2020/07/24	14:37:14	6,937	-76,207	0,0	1,4	Uramita, Antioquia
1656	2020/07/24	14:43:44	6,934	-76,241	0,0	1,4	Dabeiba, Antioquia
1657	2020/07/24	14:46:03	9,869	-74,247	52,0	1,4	Ariguani (El Difícil), Magdalena
1658	2020/07/24	14:51:30	6,936	-76,219	0,0	1,4	Uramita, Antioquia
1659	2020/07/24	15:04:26	6,947	-76,25	0,0	1,9	Dabeiba, Antioquia
1660	2020/07/24	15:04:48	6,939	-76,217	0,0	1,9	Uramita, Antioquia
1661	2020/07/24	15:25:32	6,943	-76,218	0,0	1,6	Uramita, Antioquia
1662	2020/07/24	15:30:19	6,8	-73,232	137,0	1,6	Zapatoca, Santander
1663	2020/07/24	15:42:16	6,939	-76,242	0,0	1,5	Dabeiba, Antioquia
1664	2020/07/24	16:28:01	7,198	-73,092	148,0	1,8	Bucaramanga, Santander
1665	2020/07/24	16:41:42	6,827	-73,186	140,0	2,0	Zapatoca, Santander
1666	2020/07/24	16:52:17	6,826	-73,142	148,0	2,3	Los Santos, Santander
1667	2020/07/24	17:05:10	4,674	-74,866	27,0	0,9	Venadillo, Tolima
1668	2020/07/24	17:07:40	6,826	-73,114	134,0	1,5	Los Santos, Santander
1669	2020/07/24	17:37:02	6,954	-76,239	0,0	1,7	Dabeiba, Antioquia
1670	2020/07/24	17:53:24	6,942	-76,219	0,0	1,5	Uramita, Antioquia
1671	2020/07/24	18:39:53	6,836	-73,18	151,0	2,2	Zapatoca, Santander
1672	2020/07/24	18:54:20	6,684	-73,132	33,0	1,5	Villanueva, Santander
1673	2020/07/24	19:16:23	6,812	-73,146	152,0	2,4	Los Santos, Santander
1674	2020/07/24	19:39:37	6,946	-76,246	0,0	1,6	Dabeiba, Antioquia
1675	2020/07/24	19:43:40	4,356	-75,287	17,0	1,1	Ibagué, Tolima
1676	2020/07/24	20:01:13	6,955	-76,192	0,0	1,4	Uramita, Antioquia
1677	2020/07/24	20:09:00	6,807	-73,139	143,0	2,3	Los Santos, Santander
1678	2020/07/24	20:32:11	4,744	-75,915	51,0	2,5	Cartago, Valle del Cauca
1679	2020/07/24	21:01:37	4,78	-75,816	67,0	1,4	Pereira, Risaralda
1680	2020/07/24	21:16:07	5,508	-74,796	20,0	0,7	Victoria, Caldas
1681	2020/07/24	22:14:42	6,802	-73,148	139,0	1,6	Los Santos, Santander
1682	2020/07/24	23:19:16	2,636	-75,646	6,0	1,3	Íquira, Huila
1683	2020/07/24	23:30:09	6,81	-73,141	144,0	2,4	Los Santos, Santander
1684	2020/07/24	23:45:36	3,403	-74,203	0,0	1,3	Mesetas, Meta
1685	2020/07/25	00:06:07	7,184	-75,847	0,0	1,3	Ituango, Antioquia
1686	2020/07/25	00:32:43	6,748	-73,178	132,0	1,5	Villanueva, Santander
1687	2020/07/25	00:50:23	3,198	-74,467	13,0	0,9	Uribe, Meta
1688	2020/07/25	00:57:32	6,953	-76,255	10,0	1,0	Dabeiba, Antioquia
1689	2020/07/25	01:10:03	6,722	-73,24	146,0	1,5	Zapatoca, Santander
1690	2020/07/25	01:28:47	5,614	-73,56	141,0	1,6	Villa de Leiva, Boyacá
1691	2020/07/25	01:32:05	6,819	-73,138	149,0	2,1	Los Santos, Santander
1692	2020/07/25	01:36:26	6,967	-76,198	0,0	1,3	Dabeiba, Antioquia
1693	2020/07/25	01:39:52	6,348	-73,57	124,0	1,7	Santa Helena del Opón, Santander
1694	2020/07/25	01:43:28	3,894	-76,255	132,0	1,5	Buga, Valle del Cauca
1695	2020/07/25	02:07:43	4,72	-76,201	85,0	2,8	El Cairo, Valle del Cauca
1696	2020/07/25	02:27:36	6,26	-74,216	14,0	1,1	Cimitarra, Santander
1697	2020/07/25	02:34:19	6,591	-77,516	0,0	2,0	Océano Pacífico

N	FECHA	H:M:S	LAT	LON	Z	M	UBICACIÓN
1698	2020/07/25	02:55:40	7,906	-73,128	137,0	1,8	Ábrego, Norte de Santander
1699	2020/07/25	03:02:16	10,644	-72,597	95,0	1,9	Venezuela
1700	2020/07/25	03:04:46	6,81	-73,155	145,0	1,6	Los Santos, Santander
1701	2020/07/25	03:24:37	2,082	-75,711	27,0	0,8	Altamira, Huila
1702	2020/07/25	03:46:52	10,626	-73,931	14,0	2,1	Aracataca, Magdalena
1703	2020/07/25	04:43:02	6,771	-73,158	144,0	1,9	Los Santos, Santander
1704	2020/07/25	05:28:30	7,426	-73,119	149,0	1,9	Rionegro, Santander
1705	2020/07/25	05:31:26	6,833	-73,174	145,0	1,7	Los Santos, Santander
1706	2020/07/25	05:55:21	2,07	-75,396	0,0	0,8	Florencia, Caquetá
1707	2020/07/25	06:02:47	3,033	-74,854	14,0	1,3	Baraya, Huila
1708	2020/07/25	06:03:21	3,796	-76,604	111,0	1,8	La Cumbre, Valle del Cauca
1709	2020/07/25	06:14:49	6,835	-73,136	148,0	1,7	Los Santos, Santander
1710	2020/07/25	06:29:02	6,816	-73,182	141,0	1,8	Los Santos, Santander
1711	2020/07/25	06:34:34	7,095	-73,421	114,0	1,6	Betulia, Santander
1712	2020/07/25	06:49:02	6,827	-73,187	147,0	1,6	Zapatoca, Santander
1713	2020/07/25	06:57:43	5,62	-73,886	128,0	1,7	Caldas, Boyacá
1714	2020/07/25	06:57:49	6,991	-76,539	95,0	1,8	Dabeiba, Antioquia
1715	2020/07/25	07:04:42	6,209	-72,544	0,0	1,3	La Uvita, Boyacá
1716	2020/07/25	07:30:55	7,473	-73,422	111,0	1,8	Rionegro, Santander
1717	2020/07/25	08:02:52	6,818	-73,15	146,0	2,2	Los Santos, Santander
1718	2020/07/25	08:06:51	6,879	-73,2	141,0	1,6	Zapatoca, Santander
1719	2020/07/25	08:11:55	5,732	-74,542	3,0	1,2	Puerto Salgar, Cundinamarca
1720	2020/07/25	08:33:44	5,722	-74,535	4,0	1,1	Puerto Salgar, Cundinamarca
1721	2020/07/25	08:59:41	6,82	-73,2	142,0	1,8	Zapatoca, Santander
1722	2020/07/25	09:05:57	6,82	-73,15	145,0	2,3	Los Santos, Santander
1723	2020/07/25	09:05:59	6,546	-77,722	19,0	2,0	Océano Pacífico
1724	2020/07/25	09:16:43	5,999	-73,987	4,0	1,2	Sucre, Santander
1725	2020/07/25	09:24:20	6,838	-73,175	136,0	1,6	Zapatoca, Santander
1726	2020/07/25	09:47:36	4,705	-74,803	23,0	0,7	Beltrán, Cundinamarca
1727	2020/07/25	10:27:06	3,591	-74,206	0,0	1,3	Lejanías, Meta
1728	2020/07/25	10:48:02	2,695	-79,582	20,0	4,1	Océano Pacífico
1729	2020/07/25	10:55:35	6,21	-73,578	111,0	2,1	La Paz, Santander
1730	2020/07/25	11:03:31	6,869	-73,192	136,0	1,6	Zapatoca, Santander
1731	2020/07/25	11:50:01	6,8	-73,184	153,0	1,7	Los Santos, Santander
1732	2020/07/25	11:54:06	6,85	-73,182	146,0	1,9	Zapatoca, Santander
1733	2020/07/25	12:14:44	2,43	-79,63	27,0	2,6	Océano Pacífico
1734	2020/07/25	12:50:00	6,758	-73,003	35,0	1,8	Aratoca, Santander
1735	2020/07/25	13:16:05	6,884	-76,624	0,0	1,5	Murindó, Antioquia
1736	2020/07/25	13:20:40	2,455	-75,474	18,0	1,4	Gigante, Huila
1737	2020/07/25	13:38:48	3,47	-74,156	4,0	1,8	Mesetas, Meta
1738	2020/07/25	14:13:10	2,502	-75,372	21,0	1,3	Algeciras, Huila
1739	2020/07/25	15:50:58	3,586	-74,374	0,0	1,2	Uribe, Meta
1740	2020/07/25	15:59:20	6,017	-78,016	32,0	2,6	Océano Pacífico
1741	2020/07/25	16:32:54	4,545	-74,959	30,0	0,5	Alvarado, Tolima
1742	2020/07/25	17:19:29	6,81	-73,122	146,0	2,4	Los Santos, Santander
1743	2020/07/25	17:45:54	8,082	-77,334	15,0	1,9	Panama-Colombia

N	FECHA	H:M:S	LAT	LON	Z	M	UBICACIÓN
1744	2020/07/25	18:16:58	6,798	-73,198	145,0	1,6	Los Santos, Santander
1745	2020/07/25	18:26:00	6,825	-73,209	140,0	1,6	Zapatoca, Santander
1746	2020/07/25	18:42:10	6,8	-73,198	146,0	2,0	Zapatoca, Santander
1747	2020/07/25	20:02:38	6,804	-73,179	147,0	1,8	Los Santos, Santander
1748	2020/07/25	20:15:40	6,805	-73,195	148,0	1,7	Zapatoca, Santander
1749	2020/07/25	20:43:57	6,584	-73,556	109,0	1,9	El Carmen, Santander
1750	2020/07/25	21:00:38	6,104	-76,033	22,0	1,6	Urrao, Antioquia
1751	2020/07/25	21:01:35	6,798	-73,183	143,0	1,5	Los Santos, Santander
1752	2020/07/25	21:17:02	6,809	-73,164	144,0	1,9	Los Santos, Santander
1753	2020/07/25	21:23:57	1,988	-76,081	3,0	1,7	Saladoblanco, Huila
1754	2020/07/25	23:51:13	5,72	-73,972	107,0	1,1	Tununguá, Boyacá
1755	2020/07/26	00:18:46	6,823	-73,088	150,0	1,7	Los Santos, Santander
1756	2020/07/26	00:49:32	6,789	-73,224	140,0	1,5	Zapatoca, Santander
1757	2020/07/26	01:15:56	4,416	-74,926	73,0	1,3	Piedras, Tolima
1758	2020/07/26	01:29:25	9,808	-72,908	6,0	1,9	Venezuela
1759	2020/07/26	01:39:22	6,822	-73,174	146,0	2,0	Los Santos, Santander
1760	2020/07/26	01:43:29	6,807	-73,151	149,0	1,9	Los Santos, Santander
1761	2020/07/26	02:14:52	6,843	-73,131	150,0	1,8	Los Santos, Santander
1762	2020/07/26	02:17:24	5,503	-75,952	4,0	0,8	Mistrató, Risaralda
1763	2020/07/26	02:21:46	3,546	-74,014	22,0	1,1	Lejanías, Meta
1764	2020/07/26	02:50:07	4,823	-76,32	108,0	2,4	San José del Palmar, Chocó
1765	2020/07/26	03:03:23	3,341	-75,24	3,0	1,1	Aipe, Huila
1766	2020/07/26	03:09:11	6,842	-73,175	147,0	2,1	Zapatoca, Santander
1767	2020/07/26	03:15:01	6,02	-72,962	0,0	1,5	Belén, Boyacá
1768	2020/07/26	03:18:12	2,171	-75,984	2,0	1,3	La Argentina, Huila
1769	2020/07/26	03:27:21	4,896	-76,281	105,0	2,0	San José del Palmar, Chocó
1770	2020/07/26	03:34:15	4,147	-76,373	128,0	1,8	Riofrío, Valle del Cauca
1771	2020/07/26	03:41:53	3,324	-74,463	13,0	1,5	Uribe, Meta
1772	2020/07/26	03:44:32	5,463	-73,662	155,0	1,5	Ráquira, Boyacá
1773	2020/07/26	03:53:15	6,784	-73,13	147,0	1,9	Los Santos, Santander
1774	2020/07/26	03:58:06	6,895	-73,157	144,0	1,7	Girón, Santander
1775	2020/07/26	03:58:47	6,157	-77,637	36,0	1,7	Océano Pacífico
1776	2020/07/26	04:01:38	6,801	-73,233	139,0	1,5	Zapatoca, Santander
1777	2020/07/26	04:05:41	6,805	-73,14	142,0	1,7	Los Santos, Santander
1778	2020/07/26	04:27:59	6,822	-73,166	147,0	2,0	Los Santos, Santander
1779	2020/07/26	04:31:51	6,565	-73,539	116,0	2,0	El Carmen, Santander
1780	2020/07/26	04:42:35	7,625	-74,096	61,0	1,4	San Pablo, Bolívar
1781	2020/07/26	04:57:29	1,995	-75,909	3,0	1,1	Timaná, Huila
1782	2020/07/26	04:57:55	6,127	-76,19	85,0	1,2	Urrao, Antioquia
1783	2020/07/26	06:08:52	6,786	-73,176	140,0	1,7	Los Santos, Santander
1784	2020/07/26	06:16:50	6,816	-73,185	141,0	1,6	Zapatoca, Santander
1785	2020/07/26	06:20:15	6,989	-77,072	20,0	1,7	Carmen del Darién (Curbaradó), Chocó
1786	2020/07/26	06:30:54	6,876	-73,176	145,0	1,6	Zapatoca, Santander
1787	2020/07/26	06:40:27	7,427	-73,224	130,0	1,6	Rionegro, Santander
1788	2020/07/26	06:45:05	5,769	-74,193	4,0	1,1	Otanche, Boyacá
1789	2020/07/26	07:23:10	8,401	-77,73	102,0	1,9	Panama-Colombia

N	FECHA	H:M:S	LAT	LON	Z	M	UBICACIÓN
1790	2020/07/26	07:53:24	6,859	-73,193	143,0	1,8	Zapatoca, Santander
1791	2020/07/26	08:53:16	6,795	-73,144	154,0	1,8	Los Santos, Santander
1792	2020/07/26	09:36:18	6,775	-73,181	142,0	1,7	Los Santos, Santander
1793	2020/07/26	09:42:15	6,728	-73,198	116,0	1,5	Villanueva, Santander
1794	2020/07/26	09:55:56	6,824	-73,117	146,0	2,6	Los Santos, Santander
1795	2020/07/26	10:07:08	6,8	-73,169	146,0	1,7	Los Santos, Santander
1796	2020/07/26	10:08:18	3,254	-77,769	39,0	1,5	Océano Pacifico
1797	2020/07/26	10:41:34	6,842	-73,188	147,0	1,6	Zapatoca, Santander
1798	2020/07/26	10:50:07	6,798	-73,174	143,0	1,7	Los Santos, Santander
1799	2020/07/26	11:04:59	10,831	-73,308	123,0	1,9	Valledupar, Cesar
1800	2020/07/26	11:42:20	6,378	-73,692	110,0	1,7	Vélez, Santander
1801	2020/07/26	11:43:59	6,198	-75,623	8,0	1,2	Medellín, Antioquia
1802	2020/07/26	12:15:24	7,659	-74,08	72,0	1,7	San Pablo, Bolívar
1803	2020/07/26	12:57:20	3,782	-75,757	4,0	1,6	Chaparral, Tolima
1804	2020/07/26	13:03:08	5,242	-74,643	22,0	1,0	Guaduas, Cundinamarca
1805	2020/07/26	13:05:33	4,084	-75,438	1,0	0,5	San Antonio, Tolima
1806	2020/07/26	13:29:38	5,846	-74,359	79,0	1,0	Puerto Boyacá, Boyacá
1807	2020/07/26	13:50:58	6,624	-73,182	148,0	1,6	Barichara, Santander
1808	2020/07/26	13:54:00	5,245	-73,72	147,0	2,2	Cucunubá, Cundinamarca
1809	2020/07/26	14:18:11	8,001	-75,008	60,0	1,6	Caucasia, Antioquia
1810	2020/07/26	14:49:00	5,248	-73,759	146,0	1,9	Cucunubá, Cundinamarca
1811	2020/07/26	15:46:10	5,603	-76,054	26,0	0,7	Bagadó, Chocó
1812	2020/07/26	16:13:09	4,562	-76,622	3,0	2,1	Sipí, Chocó
1813	2020/07/26	16:55:21	7,359	-73,308	128,0	1,7	Rionegro, Santander
1814	2020/07/26	17:50:50	5,91	-73,562	126,0	1,7	Moniquirá, Boyacá
1815	2020/07/26	18:00:27	7,142	-77,058	32,0	1,9	Carmen del Darién (Curbaradó), Chocó
1816	2020/07/26	18:06:39	7,06	-76,124	0,0	1,5	Dabeiba, Antioquia
1817	2020/07/26	18:14:00	2,965	-74,763	4,0	2,0	Uribe, Meta
1818	2020/07/26	18:23:04	3,296	-75,212	21,0	0,9	Villavieja, Huila
1819	2020/07/26	19:17:05	6,813	-73,117	143,0	1,7	Los Santos, Santander
1820	2020/07/26	19:34:15	6,859	-73,159	146,0	1,6	Los Santos, Santander
1821	2020/07/26	20:42:13	6,866	-73,379	137,0	1,7	San Vicente de Chucurí, Santander
1822	2020/07/26	21:23:32	3,601	-74,428	17,0	1,6	Uribe, Meta
1823	2020/07/26	21:53:44	6,83	-73,181	146,0	2,1	Zapatoca, Santander
1824	2020/07/26	22:45:50	6,822	-73,181	144,0	2,1	Los Santos, Santander
1825	2020/07/26	22:51:27	6,818	-73,172	147,0	1,8	Los Santos, Santander
1826	2020/07/26	23:11:38	6,794	-73,138	146,0	1,7	Los Santos, Santander
1827	2020/07/26	23:14:56	6,828	-73,112	147,0	2,1	Los Santos, Santander
1828	2020/07/26	23:32:06	6,786	-73,107	147,0	2,0	Los Santos, Santander
1829	2020/07/26	23:52:13	6,824	-73,156	148,0	3,1	Los Santos, Santander
1830	2020/07/27	00:00:18	6,533	-73,618	160,0	1,5	Simacota, Santander
1831	2020/07/27	00:23:30	2,762	-76,716	4,0	1,5	Morales, Cauca
1832	2020/07/27	00:52:49	8,195	-73,667	84,0	2,0	Aguachica, Cesar
1833	2020/07/27	01:27:27	6,812	-73,138	150,0	1,9	Los Santos, Santander
1834	2020/07/27	01:35:43	6,773	-73,097	154,0	2,0	Los Santos, Santander
1835	2020/07/27	02:01:39	7,54	-72,087	0,0	2,4	Norte Colombia

N	FECHA	H:M:S	LAT	LON	Z	M	UBICACIÓN
1836	2020/07/27	02:33:12	6,362	-74,832	22,0	1,0	San Roque, Antioquia
1837	2020/07/27	02:56:47	3,133	-78,344	24,0	1,3	Océano Pacífico
1838	2020/07/27	03:09:16	3,69	-74,077	23,0	1,2	Lejanías, Meta
1839	2020/07/27	04:20:49	5,122	-74,598	0,0	1,3	Guaduas, Cundinamarca
1840	2020/07/27	04:51:05	7,009	-72,827	74,0	1,4	Guaca, Santander
1841	2020/07/27	04:53:32	5,957	-72,154	19,0	1,8	Támara, Casanare
1842	2020/07/27	05:08:30	6,88	-73,296	123,0	1,6	Betulia, Santander
1843	2020/07/27	05:21:37	6,06	-73,975	4,0	1,2	Sucre, Santander
1844	2020/07/27	05:30:30	6,805	-73,08	149,0	1,9	Los Santos, Santander
1845	2020/07/27	05:31:14	2,97	-78,103	20,0	1,9	Océano Pacífico
1846	2020/07/27	05:32:22	2,908	-75,048	6,0	1,2	Neiva, Huila
1847	2020/07/27	05:32:57	6,834	-73,192	142,0	1,9	Zapatoca, Santander
1848	2020/07/27	05:33:44	6,829	-73,178	147,0	1,9	Zapatoca, Santander
1849	2020/07/27	06:00:29	3,442	-74,195	7,0	1,2	Mesetas, Meta
1850	2020/07/27	06:02:41	6,867	-73,19	146,0	1,6	Zapatoca, Santander
1851	2020/07/27	06:13:23	6,551	-73,494	114,0	1,5	El Carmen, Santander
1852	2020/07/27	06:21:58	6,784	-73,124	148,0	1,6	Los Santos, Santander
1853	2020/07/27	06:26:49	7,037	-73,55	101,0	1,6	San Vicente de Chucurí, Santander
1854	2020/07/27	06:32:25	5,337	-73,818	146,0	1,8	Ubaté, Cundinamarca
1855	2020/07/27	06:59:11	6,802	-73,182	146,0	2,0	Los Santos, Santander
1856	2020/07/27	07:12:06	9,823	-73,758	77,0	1,5	El Paso, Cesar
1857	2020/07/27	07:19:13	11,057	-73,474	101,0	1,7	Dibulla, la Guajira
1858	2020/07/27	07:53:18	5,588	-75,987	0,0	1,6	Andes, Antioquia
1859	2020/07/27	08:10:01	7,016	-73,176	129,0	1,5	Girón, Santander
1860	2020/07/27	08:10:08	4,162	-76,509	22,0	1,8	El Litoral del San Juan (Docordó), Chocó
1861	2020/07/27	08:51:54	3,418	-74,16	4,0	1,8	Mesetas, Meta
1862	2020/07/27	08:57:22	6,813	-73,166	148,0	1,6	Los Santos, Santander
1863	2020/07/27	09:47:09	6,812	-73,178	150,0	1,8	Los Santos, Santander
1864	2020/07/27	10:32:46	6,804	-73,061	147,0	1,5	Los Santos, Santander
1865	2020/07/27	12:11:13	7,262	-73,066	159,0	2,3	Matanza, Santander
1866	2020/07/27	12:17:51	8,408	-76,691	148,0	1,9	Necoclí, Antioquia
1867	2020/07/27	12:47:25	11,307	-74,488	11,0	1,5	Mar Caribe
1868	2020/07/27	12:48:23	3,6	-75,502	12,0	1,3	Chaparral, Tolima
1869	2020/07/27	13:53:44	6,708	-72,985	143,0	1,6	Aratoca, Santander
1870	2020/07/27	13:55:14	5,791	-74,321	21,0	1,1	Yacopí, Cundinamarca
1871	2020/07/27	15:18:43	6,781	-73,09	149,0	2,5	Los Santos, Santander
1872	2020/07/27	15:42:05	4,207	-73,072	42,0	1,9	Cumaral, Meta
1873	2020/07/27	15:50:48	5,779	-73,901	122,0	1,7	Albania, Santander
1874	2020/07/27	16:54:25	6,745	-73,145	148,0	1,8	Los Santos, Santander
1875	2020/07/27	17:09:28	6,808	-73,108	145,0	2,8	Los Santos, Santander
1876	2020/07/27	17:17:05	6,817	-73,29	137,0	1,9	Zapatoca, Santander
1877	2020/07/27	18:00:51	3,982	-76,953	7,0	1,5	Buenaventura, Valle del Cauca
1878	2020/07/27	18:13:01	4,102	-75,254	40,0	1,0	Ortega, Tolima
1879	2020/07/27	18:43:38	6,476	-73,604	113,0	1,4	Santa Helena del Opón, Santander
1880	2020/07/27	18:50:02	5,962	-77,445	30,0	2,2	Océano Pacífico
1881	2020/07/27	19:06:22	7,472	-75,554	22,0	1,7	Tarazá, Antioquia

N	FECHA	H:M:S	LAT	LON	Z	M	UBICACIÓN
1882	2020/07/27	19:16:20	7,068	-72,938	117,0	1,6	Piedecuesta, Santander
1883	2020/07/27	21:08:14	6,814	-73,182	150,0	1,7	Los Santos, Santander
1884	2020/07/27	21:10:57	6,826	-73,188	148,0	3,1	Zapatoca, Santander
1885	2020/07/27	21:44:47	2,372	-75,427	13,0	1,5	Algeciras, Huila
1886	2020/07/27	21:56:04	6,908	-73,115	114,0	1,5	Girón, Santander
1887	2020/07/27	21:58:41	6,81	-73,214	145,0	1,9	Zapatoca, Santander
1888	2020/07/27	22:23:59	7,32	-72,133	7,0	2,4	Norte Colombia
1889	2020/07/27	22:24:39	6,779	-73,367	123,0	2,7	San Vicente de Chucurí, Santander
1890	2020/07/27	22:51:43	1,903	-77,358	15,0	1,3	Leiva, Nariño
1891	2020/07/27	23:29:00	6,635	-73,265	133,0	1,6	Galán, Santander
1892	2020/07/28	00:17:48	3,987	-71,355	0,0	2,7	Puerto Gaitán, Meta
1893	2020/07/28	00:32:03	5,814	-73,919	110,0	1,4	Florián, Santander
1894	2020/07/28	00:44:35	7,436	-73,204	128,0	2,1	Rionegro, Santander
1895	2020/07/28	01:36:37	6,809	-73,172	144,0	1,7	Los Santos, Santander
1896	2020/07/28	01:51:08	2,35	-75,595	17,0	1,3	Gigante, Huila
1897	2020/07/28	02:29:37	6,824	-73,184	145,0	1,8	Zapatoca, Santander
1898	2020/07/28	02:49:15	6,805	-73,175	146,0	1,9	Los Santos, Santander
1899	2020/07/28	03:12:59	6,823	-73,15	145,0	2,6	Los Santos, Santander
1900	2020/07/28	03:27:09	4,151	-82,394	15,0	3,4	Océano Pacifico
1901	2020/07/28	03:34:08	5,71	-75,941	52,0	1,6	Betania, Antioquia
1902	2020/07/28	03:46:44	6,796	-73,203	144,0	1,8	Zapatoca, Santander
1903	2020/07/28	04:26:08	3,215	-74,694	2,0	1,3	Colombia, Huila
1904	2020/07/28	04:56:30	6,741	-73,138	145,0	1,7	Los Santos, Santander
1905	2020/07/28	05:17:07	6,836	-73,147	146,0	1,7	Los Santos, Santander
1906	2020/07/28	05:25:28	6,826	-73,134	144,0	1,9	Los Santos, Santander
1907	2020/07/28	06:06:47	6,938	-77,13	55,0	1,8	Carmen del Darién (Curbaradó), Chocó
1908	2020/07/28	07:09:29	4,664	-74,814	29,0	0,7	Venadillo, Tolima
1909	2020/07/28	08:04:26	4,727	-75,232	45,0	0,5	Santa Isabel, Tolima
1910	2020/07/28	08:22:34	6,839	-73,183	146,0	2,7	Zapatoca, Santander
1911	2020/07/28	08:57:38	6,852	-73,186	148,0	1,6	Zapatoca, Santander
1912	2020/07/28	09:57:50	6,79	-73,166	148,0	1,7	Los Santos, Santander
1913	2020/07/28	10:25:22	5,808	-72,487	0,0	2,1	Pisva, Boyacá
1914	2020/07/28	11:00:54	6,789	-73,158	148,0	1,9	Los Santos, Santander
1915	2020/07/28	11:29:34	3,425	-74,871	13,0	1,0	Alpujarra, Tolima
1916	2020/07/28	11:43:21	5,273	-73,78	146,0	2,6	Cucunubá, Cundinamarca
1917	2020/07/28	11:48:51	6,85	-73,168	146,0	1,8	Zapatoca, Santander
1918	2020/07/28	12:13:28	3,474	-74,074	22,0	1,0	Mesetas, Meta
1919	2020/07/28	12:27:56	7,026	-73,174	108,0	2,1	Girón, Santander
1920	2020/07/28	14:31:34	3,808	-76,885	44,0	2,5	Buenaventura, Valle del Cauca
1921	2020/07/28	15:00:12	8,766	-73,17	128,0	2,1	Teorama, Norte de Santander
1922	2020/07/28	15:17:39	3,941	-76,291	122,0	1,6	Buga, Valle del Cauca
1923	2020/07/28	15:19:10	6,756	-73,178	144,0	1,9	Los Santos, Santander
1924	2020/07/28	15:22:13	6,82	-73,177	136,0	1,4	Los Santos, Santander
1925	2020/07/28	15:34:16	6,868	-73,178	145,0	1,8	Zapatoca, Santander
1926	2020/07/28	15:36:56	6,764	-73,129	135,0	1,5	Los Santos, Santander
1927	2020/07/28	16:11:23	6,854	-73,222	134,0	1,5	Zapatoca, Santander



N	FECHA	H:M:S	LAT	LON	Z	M	UBICACIÓN
1928	2020/07/28	16:55:19	6,809	-73,181	141,0	2,6	Los Santos, Santander
1929	2020/07/28	17:52:09	6,747	-73,146	138,0	1,4	Los Santos, Santander
1930	2020/07/28	17:52:26	7,014	-76,303	0,0	1,5	Dabeiba, Antioquia
1931	2020/07/28	18:24:50	3,913	-74,098	2,0	1,4	Cubarral, Meta
1932	2020/07/28	18:35:05	4,257	-76,298	20,0	1,4	Trujillo, Valle del Cauca
1933	2020/07/28	18:58:15	11,091	-72,633	70,0	2,0	Barrancas, la Guajira
1934	2020/07/28	19:12:22	6,894	-76,416	22,0	1,4	Dabeiba, Antioquia
1935	2020/07/28	19:28:50	6,887	-72,767	138,0	1,6	San Andrés, Santander
1936	2020/07/28	21:11:10	6,982	-76,297	0,0	1,2	Dabeiba, Antioquia
1937	2020/07/28	21:21:04	11,335	-72,748	35,0	2,3	Riohacha, la Guajira
1938	2020/07/28	21:24:23	6,726	-73,075	159,0	1,8	Jordán, Santander
1939	2020/07/28	21:45:08	6,784	-73,132	141,0	1,6	Los Santos, Santander
1940	2020/07/28	22:16:55	4,751	-76,216	96,0	2,2	El Cairo, Valle del Cauca
1941	2020/07/28	22:55:21	6,804	-73,15	147,0	2,3	Los Santos, Santander
1942	2020/07/28	23:25:36	4,667	-74,816	16,0	1,2	Venadillo, Tolima
1943	2020/07/28	23:42:18	10,055	-73,481	104,0	2,1	San Diego, Cesar
1944	2020/07/29	00:08:58	6,78	-73,115	147,0	2,4	Los Santos, Santander
1945	2020/07/29	00:12:29	5,252	-73,774	145,0	1,6	Cucunubá, Cundinamarca
1946	2020/07/29	00:12:38	9,0	-77,802	70,0	2,8	Panama-Colombia
1947	2020/07/29	00:28:03	6,81	-73,196	146,0	3,6	Zapatoca, Santander
1948	2020/07/29	00:35:52	3,822	-75,687	12,0	1,0	Chaparral, Tolima
1949	2020/07/29	01:16:05	4,742	-74,674	23,0	1,3	Pulí, Cundinamarca
1950	2020/07/29	01:18:37	8,784	-73,622	92,0	1,8	Pelaya, Cesar
1951	2020/07/29	01:31:41	6,824	-73,195	140,0	1,7	Zapatoca, Santander
1952	2020/07/29	01:38:04	6,769	-73,146	142,0	2,0	Los Santos, Santander
1953	2020/07/29	02:29:56	3,405	-74,257	7,0	1,2	Mesetas, Meta
1954	2020/07/29	02:37:40	2,956	-78,03	4,0	1,8	Océano Pacífico
1955	2020/07/29	02:41:42	2,882	-78,071	3,0	1,4	Océano Pacífico
1956	2020/07/29	03:00:44	6,417	-73,942	93,0	1,3	Cimitarra, Santander
1957	2020/07/29	03:31:13	6,842	-73,079	147,0	1,9	Los Santos, Santander
1958	2020/07/29	03:34:49	6,821	-73,177	147,0	2,5	Los Santos, Santander
1959	2020/07/29	03:45:06	2,189	-77,305	114,0	1,3	Argelia, Cauca
1960	2020/07/29	03:55:38	6,548	-73,549	110,0	3,1	El Carmen, Santander
1961	2020/07/29	04:02:20	6,86	-73,152	144,0	1,7	Los Santos, Santander
1962	2020/07/29	04:04:42	6,788	-73,036	143,0	1,7	Los Santos, Santander
1963	2020/07/29	04:09:14	4,123	-75,598	13,0	1,1	Roncesvalles, Tolima
1964	2020/07/29	04:15:01	4,487	-74,776	29,0	0,8	Guataquí, Cundinamarca
1965	2020/07/29	04:26:41	6,849	-73,383	120,0	1,8	San Vicente de Chucurí, Santander
1966	2020/07/29	04:52:05	6,793	-72,993	148,0	1,9	Aratocha, Santander
1967	2020/07/29	04:54:42	6,402	-73,596	119,0	1,4	Santa Helena del Opón, Santander
1968	2020/07/29	05:24:08	4,108	-82,379	0,0	4,1	Océano Pacífico
1969	2020/07/29	05:47:51	2,711	-75,011	0,0	1,7	San Vicente del Caguán, Caquetá
1970	2020/07/29	06:04:17	6,834	-73,145	144,0	1,7	Los Santos, Santander
1971	2020/07/29	06:05:59	6,761	-73,134	148,0	1,7	Los Santos, Santander
1972	2020/07/29	06:16:42	6,828	-73,166	141,0	2,1	Los Santos, Santander
1973	2020/07/29	06:24:04	6,861	-73,186	149,0	1,7	Zapatoca, Santander

N	FECHA	H:M:S	LAT	LON	Z	M	UBICACIÓN
1974	2020/07/29	07:03:28	5,507	-73,914	132,0	1,6	Buenavista, Boyacá
1975	2020/07/29	07:20:26	6,83	-73,161	141,0	1,8	Los Santos, Santander
1976	2020/07/29	07:32:50	4,447	-76,86	72,0	2,1	Istmina, Chocó
1977	2020/07/29	08:00:34	6,782	-73,072	151,0	1,7	Los Santos, Santander
1978	2020/07/29	08:02:41	6,856	-73,124	150,0	1,7	Los Santos, Santander
1979	2020/07/29	08:04:18	6,827	-73,177	148,0	3,9	Zapatoca, Santander
1980	2020/07/29	08:13:29	6,841	-73,223	143,0	1,7	Zapatoca, Santander
1981	2020/07/29	08:34:24	5,279	-73,776	147,0	1,9	Cucunubá, Cundinamarca
1982	2020/07/29	08:53:45	6,818	-73,138	146,0	1,8	Los Santos, Santander
1983	2020/07/29	09:00:32	5,613	-74,734	3,0	0,8	La Dorada, Caldas
1984	2020/07/29	09:45:33	6,764	-73,086	143,0	2,5	Los Santos, Santander
1985	2020/07/29	09:55:35	3,421	-77,626	15,0	1,8	Océano Pacifico
1986	2020/07/29	10:38:36	6,869	-73,166	149,0	2,0	Los Santos, Santander
1987	2020/07/29	10:46:21	6,304	-73,757	104,0	1,5	Landázuri, Santander
1988	2020/07/29	10:46:37	6,838	-73,158	147,0	2,5	Los Santos, Santander
1989	2020/07/29	10:57:37	4,028	-76,393	99,0	1,9	Riofrío, Valle del Cauca
1990	2020/07/29	11:05:50	1,91	-75,989	16,0	1,1	Timaná, Huila
1991	2020/07/29	11:27:51	6,8	-73,125	146,0	2,0	Los Santos, Santander
1992	2020/07/29	11:37:22	3,388	-74,546	13,0	1,6	Uribe, Meta
1993	2020/07/29	11:41:59	6,858	-73,183	143,0	1,5	Zapatoca, Santander
1994	2020/07/29	12:22:04	6,786	-73,176	146,0	1,7	Los Santos, Santander
1995	2020/07/29	12:50:14	6,828	-73,153	152,0	2,5	Los Santos, Santander
1996	2020/07/29	15:15:36	6,821	-73,142	138,0	1,4	Los Santos, Santander
1997	2020/07/29	16:23:11	6,783	-73,203	146,0	1,5	Zapatoca, Santander
1998	2020/07/29	16:29:11	6,805	-73,164	145,0	2,2	Los Santos, Santander
1999	2020/07/29	16:35:20	6,824	-73,143	145,0	1,9	Los Santos, Santander
2000	2020/07/29	17:00:34	3,424	-74,197	7,0	1,3	Mesetas, Meta
2001	2020/07/29	17:05:56	6,904	-76,587	0,0	2,2	Murindó, Antioquia
2002	2020/07/29	17:14:23	5,014	-75,505	8,0	0,8	Villamaria, Caldas
2003	2020/07/29	17:39:09	3,312	-74,367	16,0	1,7	Uribe, Meta
2004	2020/07/29	17:51:14	3,388	-76,543	54,0	1,8	Cali, Valle del Cauca
2005	2020/07/29	18:18:27	5,801	-74,902	4,0	1,6	Sonsón, Antioquia
2006	2020/07/29	18:47:51	5,617	-73,853	132,0	1,7	Caldas, Boyacá
2007	2020/07/29	19:02:06	6,868	-73,195	147,0	1,6	Zapatoca, Santander
2008	2020/07/29	20:17:24	3,536	-74,72	4,0	1,0	Colombia, Huila
2009	2020/07/29	20:56:36	3,591	-74,384	39,0	1,5	Uribe, Meta
2010	2020/07/29	21:20:57	9,114	-73,499	101,0	1,7	Chimichagua, Cesar
2011	2020/07/29	23:06:11	6,78	-73,08	143,0	1,5	Los Santos, Santander
2012	2020/07/30	00:01:41	4,69	-75,004	40,0	0,7	Alvarado, Tolima
2013	2020/07/30	00:02:34	9,877	-73,006	0,0	1,5	Becerrill, Cesar
2014	2020/07/30	00:07:27	5,272	-73,772	147,0	2,4	Cucunubá, Cundinamarca
2015	2020/07/30	00:26:43	7,516	-73,045	155,0	1,6	Suratá, Santander
2016	2020/07/30	00:34:39	6,796	-73,19	137,0	1,5	Los Santos, Santander
2017	2020/07/30	01:18:06	6,773	-72,998	150,0	1,9	Aratoca, Santander
2018	2020/07/30	03:08:35	10,048	-73,817	23,0	1,8	Valledupar, Cesar
2019	2020/07/30	03:29:24	6,806	-73,152	130,0	1,6	Los Santos, Santander

N	FECHA	H:M:S	LAT	LON	Z	M	UBICACIÓN
2020	2020/07/30	03:45:59	6,789	-73,119	138,0	1,7	Los Santos, Santander
2021	2020/07/30	03:55:00	6,85	-73,182	141,0	1,7	Zapatoca, Santander
2022	2020/07/30	03:55:59	6,808	-73,162	138,0	1,6	Los Santos, Santander
2023	2020/07/30	04:32:03	6,575	-73,382	132,0	1,3	Hato, Santander
2024	2020/07/30	04:40:22	5,908	-76,019	65,0	1,2	Ciudad Bolívar, Antioquia
2025	2020/07/30	04:51:30	7,875	-73,983	66,0	1,8	Simití, Bolívar
2026	2020/07/30	05:02:33	6,799	-73,118	144,0	2,1	Los Santos, Santander
2027	2020/07/30	05:07:34	4,242	-76,64	84,0	1,8	El Litoral del San Juan (Docordó), Chocó
2028	2020/07/30	05:55:34	4,757	-76,721	67,0	1,8	Nóvita, Chocó
2029	2020/07/30	06:16:44	6,84	-73,174	148,0	2,3	Zapatoca, Santander
2030	2020/07/30	06:46:54	3,985	-76,346	105,0	1,5	Yotoco, Valle del Cauca
2031	2020/07/30	06:52:19	2,887	-77,69	24,0	1,1	Timbiquí, Cauca
2032	2020/07/30	07:15:34	6,837	-73,194	144,0	3,3	Zapatoca, Santander
2033	2020/07/30	08:56:20	6,835	-73,184	139,0	1,6	Zapatoca, Santander
2034	2020/07/30	09:32:38	6,826	-73,188	146,0	2,0	Zapatoca, Santander
2035	2020/07/30	10:45:34	6,818	-73,134	146,0	1,6	Los Santos, Santander
2036	2020/07/30	11:02:26	3,917	-76,233	96,0	1,5	Buga, Valle del Cauca
2037	2020/07/30	11:50:15	5,983	-76,457	15,0	2,1	Quibdó, Chocó
2038	2020/07/30	13:21:03	4,677	-76,196	83,0	1,9	Versalles, Valle del Cauca
2039	2020/07/30	13:46:05	6,824	-73,136	141,0	1,4	Los Santos, Santander
2040	2020/07/30	13:58:15	5,331	-74,097	114,0	1,5	San Cayetano, Cundinamarca
2041	2020/07/30	14:48:52	6,823	-73,18	145,0	1,6	Los Santos, Santander
2042	2020/07/30	15:01:51	3,686	-74,341	24,0	1,3	Uribe, Meta
2043	2020/07/30	15:19:36	6,848	-73,282	135,0	1,6	Zapatoca, Santander
2044	2020/07/30	15:21:26	7,466	-73,507	108,0	1,6	Sabana de Torres, Santander
2045	2020/07/30	15:25:02	6,794	-73,207	156,0	1,6	Zapatoca, Santander
2046	2020/07/30	15:44:31	11,91	-72,846	29,0	4,3	Mar Caribe
2047	2020/07/30	16:35:36	6,802	-73,198	146,0	1,7	Zapatoca, Santander
2048	2020/07/30	17:09:10	6,065	-73,604	126,0	1,8	Chipatá, Santander
2049	2020/07/30	17:34:25	2,945	-77,624	1,0	1,5	López, Cauca
2050	2020/07/30	17:39:57	6,889	-76,675	12,0	1,6	Murindó, Antioquia
2051	2020/07/30	18:29:14	6,773	-73,186	147,0	1,9	Los Santos, Santander
2052	2020/07/30	18:37:10	3,497	-78,397	20,0	2,0	Océano Pacífico
2053	2020/07/30	18:49:17	1,903	-75,884	4,0	1,4	Suaza, Huila
2054	2020/07/30	19:12:00	6,769	-73,114	139,0	1,7	Los Santos, Santander
2055	2020/07/30	19:22:33	6,832	-73,148	134,0	1,9	Los Santos, Santander
2056	2020/07/30	19:42:45	6,051	-76,049	81,0	1,3	Urrao, Antioquia
2057	2020/07/30	19:47:07	6,797	-73,146	138,0	1,5	Los Santos, Santander
2058	2020/07/30	20:15:53	3,34	-75,17	18,0	1,4	Villavieja, Huila
2059	2020/07/30	20:25:40	6,376	-73,656	109,0	2,9	Santa Helena del Opón, Santander
2060	2020/07/30	20:31:14	6,814	-76,647	19,0	1,6	Murindó, Antioquia
2061	2020/07/30	20:40:42	6,825	-73,18	144,0	1,7	Los Santos, Santander
2062	2020/07/30	21:46:33	6,587	-73,063	0,0	1,2	Curití, Santander
2063	2020/07/30	21:49:17	6,901	-73,535	126,0	1,6	San Vicente de Chucurí, Santander
2064	2020/07/30	22:12:07	7,117	-76,37	5,0	1,5	Dabeiba, Antioquia
2065	2020/07/30	22:24:31	7,02	-76,225	12,0	1,5	Dabeiba, Antioquia

N	FECHA	H:M:S	LAT	LON	Z	M	UBICACIÓN
2066	2020/07/30	22:30:28	6,551	-73,458	117,0	2,5	El Carmen, Santander
2067	2020/07/30	22:37:39	5,344	-76,687	12,0	1,7	El Cantón del San Pablo (Managrú), Chocó
2068	2020/07/30	22:52:42	7,072	-76,17	7,0	2,1	Dabeiba, Antioquia
2069	2020/07/30	22:53:47	6,932	-73,244	130,0	1,5	Betulia, Santander
2070	2020/07/30	23:10:44	5,352	-75,744	5,0	1,5	Quinchía, Risaralda
2071	2020/07/31	00:00:20	6,817	-73,15	142,0	2,0	Los Santos, Santander
2072	2020/07/31	00:21:04	2,347	-75,694	12,0	0,9	Paicol, Huila
2073	2020/07/31	00:56:32	6,808	-73,09	149,0	2,3	Los Santos, Santander
2074	2020/07/31	01:11:04	5,945	-76,52	23,0	2,1	Quibdó, Chocó
2075	2020/07/31	01:24:25	6,832	-73,821	0,0	1,0	Simacota, Santander
2076	2020/07/31	01:37:57	6,818	-73,155	147,0	2,3	Los Santos, Santander
2077	2020/07/31	01:46:52	6,866	-72,864	4,0	1,4	Guaca, Santander
2078	2020/07/31	02:01:01	2,336	-75,387	4,0	1,6	Algeciras, Huila
2079	2020/07/31	02:07:19	3,198	-74,72	13,0	1,2	Colombia, Huila
2080	2020/07/31	02:36:40	6,809	-73,16	146,0	2,2	Los Santos, Santander
2081	2020/07/31	02:38:53	6,801	-73,123	145,0	1,6	Los Santos, Santander
2082	2020/07/31	03:37:08	6,952	-76,294	10,0	1,9	Dabeiba, Antioquia
2083	2020/07/31	03:53:22	6,84	-73,191	139,0	1,7	Zapatoca, Santander
2084	2020/07/31	04:26:22	7,02	-76,116	40,0	1,7	Dabeiba, Antioquia
2085	2020/07/31	04:28:21	6,818	-73,139	148,0	2,0	Los Santos, Santander
2086	2020/07/31	06:00:57	5,332	-75,79	3,0	1,1	Guática, Risaralda
2087	2020/07/31	06:08:14	6,835	-73,171	146,0	1,7	Los Santos, Santander
2088	2020/07/31	06:43:16	3,492	-74,137	1,0	2,2	Mesetas, Meta
2089	2020/07/31	06:59:47	6,795	-73,149	146,0	1,9	Los Santos, Santander
2090	2020/07/31	07:08:24	6,834	-73,195	143,0	1,5	Zapatoca, Santander
2091	2020/07/31	07:16:17	3,583	-74,44	14,0	1,7	Uribe, Meta
2092	2020/07/31	07:47:52	7,41	-73,749	4,0	1,3	Sabana de Torres, Santander
2093	2020/07/31	08:00:42	10,402	-73,257	100,0	1,9	Valledupar, Cesar
2094	2020/07/31	08:08:59	6,831	-73,173	142,0	2,4	Los Santos, Santander
2095	2020/07/31	08:21:53	2,301	-75,418	21,0	1,8	Gigante, Huila
2096	2020/07/31	08:37:03	6,838	-73,174	141,0	1,6	Zapatoca, Santander
2097	2020/07/31	08:59:46	3,952	-76,367	116,0	1,4	Yotoco, Valle del Cauca
2098	2020/07/31	10:51:23	2,703	-75,03	4,0	1,7	San Vicente del Caguán, Caquetá
2099	2020/07/31	11:01:53	6,788	-73,152	147,0	1,4	Los Santos, Santander
2100	2020/07/31	11:08:15	6,878	-73,14	143,0	2,4	Los Santos, Santander
2101	2020/07/31	11:59:42	5,275	-73,756	147,0	2,0	Cucunubá, Cundinamarca
2102	2020/07/31	12:21:51	4,306	-75,654	1,0	1,0	Pijao, Quindío
2103	2020/07/31	12:32:06	6,785	-73,15	142,0	1,5	Los Santos, Santander
2104	2020/07/31	12:51:37	6,814	-73,163	147,0	1,9	Los Santos, Santander
2105	2020/07/31	14:54:04	3,374	-74,65	14,0	1,4	Colombia, Huila
2106	2020/07/31	15:02:30	5,958	-73,667	124,0	1,9	Vélez, Santander
2107	2020/07/31	16:15:40	6,092	-73,787	102,0	1,7	Bolívar, Santander
2108	2020/07/31	16:43:22	6,832	-73,273	141,0	2,0	Zapatoca, Santander
2109	2020/07/31	16:50:54	6,772	-73,132	141,0	2,1	Los Santos, Santander
2110	2020/07/31	16:55:14	11,981	-72,818	29,0	3,9	Mar Caribe
2111	2020/07/31	17:49:47	6,782	-73,2	146,0	1,8	Los Santos, Santander

N	FECHA	H:M:S	LAT	LON	Z	M	UBICACIÓN
2112	2020/07/31	18:15:15	5,609	-76,3	1,0	1,7	Lloró, Chocó
2113	2020/07/31	18:47:39	6,81	-73,133	141,0	1,9	Los Santos, Santander
2114	2020/07/31	18:59:40	11,231	-72,716	132,0	2,3	Riohacha, la Guajira
2115	2020/07/31	19:23:55	1,878	-76,038	0,0	1,8	Pitalito, Huila
2116	2020/07/31	20:18:38	10,619	-73,03	2,0	1,9	Villanueva, la Guajira
2117	2020/07/31	21:18:25	5,901	-74,887	4,0	1,1	San Francisco, Antioquia
2118	2020/07/31	21:38:36	7,742	-73,17	167,0	1,8	Cáchira, Norte de Santander
2119	2020/07/31	22:46:57	6,761	-73,161	145,0	2,0	Los Santos, Santander
2120	2020/07/31	22:50:50	6,877	-73,332	122,0	2,5	Zapatoca, Santander
2121	2020/07/31	23:21:53	6,808	-73,207	140,0	1,9	Zapatoca, Santander
2122	2020/07/31	23:54:58	6,82	-73,18	141,0	2,4	Los Santos, Santander
2123	2020/08/01	00:31:43	3,153	-75,812	13,0	1,2	Planadas, Tolima
2124	2020/08/01	00:35:09	6,827	-73,18	141,0	2,5	Zapatoca, Santander
2125	2020/08/01	00:40:02	3,94	-76,312	105,0	1,7	Buga, Valle del Cauca
2126	2020/08/01	00:55:40	8,599	-72,889	3,0	2,0	Tibú, Norte de Santander
2127	2020/08/01	00:57:49	5,55	-74,716	22,0	0,8	Victoria, Caldas
2128	2020/08/01	01:02:41	7,666	-73,098	147,0	2,3	Cáchira, Norte de Santander
2129	2020/08/01	01:07:32	6,838	-73,193	142,0	2,2	Zapatoca, Santander
2130	2020/08/01	01:36:51	3,435	-74,177	4,0	1,9	Mesetas, Meta
2131	2020/08/01	01:55:18	7,756	-73,976	65,0	1,7	Simití, Bolívar
2132	2020/08/01	02:52:54	6,832	-73,189	144,0	2,5	Zapatoca, Santander
2133	2020/08/01	02:53:55	6,831	-73,163	145,0	1,9	Los Santos, Santander
2134	2020/08/01	03:08:13	6,819	-73,174	145,0	1,9	Los Santos, Santander
2135	2020/08/01	03:32:27	6,832	-73,175	149,0	2,1	Los Santos, Santander
2136	2020/08/01	04:30:12	5,288	-73,756	146,0	1,7	Cucunubá, Cundinamarca
2137	2020/08/01	04:34:19	6,802	-73,182	139,0	1,8	Los Santos, Santander
2138	2020/08/01	04:34:41	1,986	-77,008	2,0	0,6	Bolívar, Cauca
2139	2020/08/01	04:48:38	5,366	-75,751	2,0	0,5	Quinchía, Risaralda
2140	2020/08/01	04:55:54	6,839	-73,167	142,0	1,9	Los Santos, Santander
2141	2020/08/01	05:02:41	7,971	-72,44	1,0	2,2	Norte Colombia
2142	2020/08/01	05:10:39	6,145	-73,875	44,0	0,7	El Peñón, Santander
2143	2020/08/01	05:19:10	3,454	-74,2	4,0	1,7	Mesetas, Meta
2144	2020/08/01	05:26:44	7,134	-73,607	31,0	1,5	Barrancabermeja, Santander
2145	2020/08/01	06:06:17	6,817	-73,192	140,0	2,0	Zapatoca, Santander
2146	2020/08/01	06:48:09	6,839	-73,214	142,0	1,5	Zapatoca, Santander
2147	2020/08/01	07:06:43	6,695	-72,953	4,0	0,9	Aratoca, Santander
2148	2020/08/01	07:09:28	6,809	-73,164	145,0	1,9	Los Santos, Santander
2149	2020/08/01	07:20:09	3,442	-74,213	6,0	1,1	Mesetas, Meta
2150	2020/08/01	07:42:45	6,831	-73,195	144,0	2,2	Zapatoca, Santander
2151	2020/08/01	09:12:19	6,59	-76,861	85,0	1,8	Vigia del Fuerte, Antioquia
2152	2020/08/01	10:24:27	6,817	-73,18	144,0	1,7	Los Santos, Santander
2153	2020/08/01	11:54:05	4,937	-73,628	23,0	1,3	Gachetá, Cundinamarca
2154	2020/08/01	12:20:54	6,791	-73,183	147,0	1,5	Los Santos, Santander
2155	2020/08/01	12:47:06	5,511	-72,609	23,0	1,5	Labranzagrande, Boyacá
2156	2020/08/01	14:20:42	6,857	-73,238	133,0	1,5	Zapatoca, Santander
2157	2020/08/01	14:23:26	6,803	-73,16	148,0	3,1	Los Santos, Santander

N	FECHA	H:M:S	LAT	LON	Z	M	UBICACIÓN
2158	2020/08/01	14:27:12	7,301	-77,036	61,0	1,7	Riosucio, Chocó
2159	2020/08/01	14:35:54	5,25	-73,72	149,0	1,8	Lenguazaque, Cundinamarca
2160	2020/08/01	15:05:53	6,834	-73,214	144,0	2,6	Zapatoca, Santander
2161	2020/08/01	15:07:20	6,844	-73,168	141,0	1,9	Los Santos, Santander
2162	2020/08/01	15:28:17	6,574	-74,281	33,0	1,6	Cimitarra, Santander
2163	2020/08/01	16:37:10	6,8	-73,216	144,0	2,1	Zapatoca, Santander
2164	2020/08/01	17:21:03	6,827	-73,207	145,0	2,0	Zapatoca, Santander
2165	2020/08/01	17:44:12	6,754	-73,072	147,0	2,3	Los Santos, Santander
2166	2020/08/01	21:13:15	6,813	-73,208	142,0	2,4	Zapatoca, Santander
2167	2020/08/01	21:18:16	6,804	-73,167	147,0	2,4	Los Santos, Santander
2168	2020/08/01	21:23:15	6,881	-73,184	139,0	1,5	Zapatoca, Santander
2169	2020/08/01	21:31:35	4,753	-74,673	9,0	1,6	San Juan de Rioseco, Cundinamarca
2170	2020/08/01	21:40:04	7,374	-73,214	126,0	1,8	Rionegro, Santander
2171	2020/08/01	22:30:22	1,584	-75,54	0,0	1,8	Florencia, Caquetá
2172	2020/08/01	23:28:56	6,752	-73,198	148,0	1,8	Villanueva, Santander
2173	2020/08/01	23:37:55	10,377	-73,592	80,0	1,6	Pueblo Bello, Cesar
2174	2020/08/01	23:43:14	6,242	-77,584	14,0	2,6	Océano Pacífico
2175	2020/08/01	23:58:40	6,831	-73,2	145,0	1,6	Zapatoca, Santander
2176	2020/08/02	00:19:31	7,033	-76,22	7,0	2,3	Dabeiba, Antioquia
2177	2020/08/02	00:24:39	6,872	-73,161	145,0	2,3	Los Santos, Santander
2178	2020/08/02	00:28:58	6,813	-73,195	146,0	2,0	Zapatoca, Santander
2179	2020/08/02	01:03:21	6,693	-73,62	101,0	1,3	El Carmen, Santander
2180	2020/08/02	01:07:05	6,828	-73,118	144,0	2,0	Los Santos, Santander
2181	2020/08/02	01:24:45	7,19	-76,269	17,0	1,1	Mutatá, Antioquia
2182	2020/08/02	02:00:32	6,58	-73,544	105,0	2,2	El Carmen, Santander
2183	2020/08/02	02:09:00	6,827	-76,294	0,0	2,0	Dabeiba, Antioquia
2184	2020/08/02	02:09:53	6,826	-76,205	0,0	1,5	Frontino, Antioquia
2185	2020/08/02	02:13:27	6,847	-76,218	20,0	1,2	Frontino, Antioquia
2186	2020/08/02	02:19:43	2,988	-76,718	118,0	0,9	Suárez, Cauca
2187	2020/08/02	02:23:42	6,817	-73,166	146,0	1,6	Los Santos, Santander
2188	2020/08/02	02:36:07	6,64	-76,695	13,0	1,9	Vigia del Fuerte, Antioquia
2189	2020/08/02	03:35:37	7,078	-76,272	0,0	2,3	Dabeiba, Antioquia
2190	2020/08/02	03:44:26	6,498	-73,481	23,0	2,0	Simacota, Santander
2191	2020/08/02	03:46:16	6,787	-73,192	149,0	1,7	Los Santos, Santander
2192	2020/08/02	03:57:24	4,941	-76,772	75,0	2,1	Medio San Juan (Andagoya), Chocó
2193	2020/08/02	04:36:07	6,863	-73,482	115,0	1,5	San Vicente de Chucurí, Santander
2194	2020/08/02	04:39:52	3,52	-74,113	3,0	1,8	Lejanías, Meta
2195	2020/08/02	05:15:25	7,347	-73,05	161,0	1,7	Matanza, Santander
2196	2020/08/02	06:02:47	6,803	-73,124	150,0	1,6	Los Santos, Santander
2197	2020/08/02	06:04:27	6,84	-73,206	147,0	1,6	Zapatoca, Santander
2198	2020/08/02	06:28:26	6,8	-76,206	1,0	1,6	Frontino, Antioquia
2199	2020/08/02	06:34:10	7,475	-74,663	5,0	1,4	El Bagre, Antioquia
2200	2020/08/02	06:35:51	6,81	-73,161	146,0	1,6	Los Santos, Santander
2201	2020/08/02	06:43:39	6,842	-73,206	140,0	1,6	Zapatoca, Santander
2202	2020/08/02	06:50:46	4,391	-76,242	68,0	1,5	Bolívar, Valle del Cauca
2203	2020/08/02	07:20:10	6,808	-72,934	135,0	1,4	Guaca, Santander

N	FECHA	H:M:S	LAT	LON	Z	M	UBICACIÓN
2204	2020/08/02	07:21:31	6,806	-73,115	152,0	1,7	Los Santos, Santander
2205	2020/08/02	07:54:05	4,762	-74,67	25,0	0,9	San Juan de Rioseco, Cundinamarca
2206	2020/08/02	08:25:21	4,564	-76,352	19,0	1,2	Sipí, Chocó
2207	2020/08/02	08:29:39	5,998	-72,594	0,0	1,6	Socotá, Boyacá
2208	2020/08/02	09:04:27	6,349	-76,766	20,0	1,9	Vigia del Fuerte, Antioquia
2209	2020/08/02	09:18:34	6,842	-73,192	142,0	2,1	Zapatoca, Santander
2210	2020/08/02	10:07:49	5,28	-73,732	144,0	1,7	Lenguazaque, Cundinamarca
2211	2020/08/02	10:42:46	3,403	-74,181	6,0	1,7	Mesetas, Meta
2212	2020/08/02	10:58:52	4,786	-74,778	60,0	1,0	Ambalema, Tolima
2213	2020/08/02	11:07:10	6,82	-73,198	145,0	1,5	Zapatoca, Santander
2214	2020/08/02	11:19:25	6,863	-73,144	148,0	1,6	Los Santos, Santander
2215	2020/08/02	11:37:25	7,487	-73,96	32,0	1,4	San Pablo, Bolívar
2216	2020/08/02	12:22:32	6,814	-73,176	149,0	1,8	Los Santos, Santander
2217	2020/08/02	12:38:19	4,322	-76,641	103,0	2,3	El Litoral del San Juan (Docordó), Chocó
2218	2020/08/02	13:59:54	6,589	-73,589	112,0	1,6	El Carmen, Santander
2219	2020/08/02	14:25:03	6,783	-73,159	147,0	1,7	Los Santos, Santander
2220	2020/08/02	15:17:39	3,041	-74,632	9,0	1,7	Uribe, Meta
2221	2020/08/02	15:55:44	2,142	-75,352	0,0	0,9	El Doncello, Caquetá
2222	2020/08/02	16:05:38	6,755	-73,204	144,0	1,6	Villanueva, Santander
2223	2020/08/02	16:11:43	3,926	-76,044	175,0	2,4	Tuluá, Valle del Cauca
2224	2020/08/02	16:57:28	3,492	-74,19	1,0	1,8	Mesetas, Meta
2225	2020/08/02	17:07:25	2,402	-74,403	4,0	1,9	La Macarena, Meta
2226	2020/08/02	18:18:55	1,502	-77,741	6,0	2,4	Samaniego, Nariño
2227	2020/08/02	18:40:40	6,8	-73,221	144,0	1,6	Zapatoca, Santander
2228	2020/08/02	19:27:42	1,972	-75,948	1,0	1,6	Timaná, Huila
2229	2020/08/02	19:37:34	3,479	-74,188	9,0	1,5	Mesetas, Meta
2230	2020/08/02	19:51:39	4,773	-74,709	28,0	1,0	Beltrán, Cundinamarca
2231	2020/08/02	19:52:42	6,804	-73,211	148,0	1,8	Zapatoca, Santander
2232	2020/08/02	20:33:20	6,79	-73,196	143,0	1,6	Los Santos, Santander
2233	2020/08/02	20:41:06	6,842	-73,266	145,0	1,9	Zapatoca, Santander
2234	2020/08/02	21:03:24	6,824	-73,216	141,0	2,0	Zapatoca, Santander
2235	2020/08/02	21:19:11	6,228	-73,728	96,0	1,5	Vélez, Santander
2236	2020/08/02	21:34:47	7,653	-74,27	28,0	1,8	Santa Rosa del Sur, Bolívar
2237	2020/08/02	22:31:22	6,864	-73,248	140,0	1,7	Zapatoca, Santander
2238	2020/08/02	22:52:05	3,924	-76,465	54,0	2,0	Calima (El Darién), Valle del Cauca
2239	2020/08/02	23:07:22	10,34	-73,207	110,0	1,9	San Diego, Cesar
2240	2020/08/02	23:23:37	5,264	-73,729	143,0	2,5	Cucunubá, Cundinamarca
2241	2020/08/03	00:02:45	6,84	-73,18	142,0	2,2	Zapatoca, Santander
2242	2020/08/03	00:08:31	3,454	-74,463	4,0	1,6	Uribe, Meta
2243	2020/08/03	00:12:05	6,869	-73,269	127,0	1,8	Betulia, Santander
2244	2020/08/03	00:13:10	6,815	-73,182	142,0	2,2	Los Santos, Santander
2245	2020/08/03	00:19:22	6,766	-73,176	143,0	1,6	Los Santos, Santander
2246	2020/08/03	00:40:20	7,413	-72,454	29,0	1,1	Herrán, Norte de Santander
2247	2020/08/03	01:23:41	6,806	-73,156	144,0	2,5	Los Santos, Santander
2248	2020/08/03	02:20:05	6,857	-73,201	142,0	1,9	Zapatoca, Santander
2249	2020/08/03	02:42:20	6,278	-73,594	25,0	1,7	El Guacamayo, Santander

N	FECHA	H:M:S	LAT	LON	Z	M	UBICACIÓN
2250	2020/08/03	02:54:46	3,877	-74,072	0,0	1,9	Cubarral, Meta
2251	2020/08/03	03:14:29	5,767	-75,884	54,0	0,8	Andes, Antioquia
2252	2020/08/03	03:43:00	6,81	-73,148	140,0	2,3	Los Santos, Santander
2253	2020/08/03	03:47:01	6,804	-73,155	148,0	1,8	Los Santos, Santander
2254	2020/08/03	04:04:59	5,498	-75,961	60,0	1,4	Mistrató, Risaralda
2255	2020/08/03	04:28:35	6,831	-73,188	144,0	4,2	Zapatoca, Santander
2256	2020/08/03	04:37:55	6,393	-74,255	64,0	1,4	Cimitarra, Santander
2257	2020/08/03	04:40:45	6,786	-73,191	140,0	1,3	Los Santos, Santander
2258	2020/08/03	04:43:40	6,818	-73,16	144,0	2,3	Los Santos, Santander
2259	2020/08/03	04:52:10	5,317	-74,957	3,0	0,5	Victoria, Caldas
2260	2020/08/03	04:53:59	6,758	-73,181	143,0	1,4	Los Santos, Santander
2261	2020/08/03	04:57:57	5,73	-73,93	106,0	1,4	Tununguá, Boyacá
2262	2020/08/03	05:09:00	6,808	-73,186	141,0	1,4	Los Santos, Santander
2263	2020/08/03	05:29:27	6,56	-73,076	4,0	0,9	Curití, Santander
2264	2020/08/03	05:36:19	6,852	-73,223	146,0	1,7	Zapatoca, Santander
2265	2020/08/03	05:45:11	6,81	-73,198	146,0	1,2	Zapatoca, Santander
2266	2020/08/03	05:56:41	5,28	-73,752	145,0	1,8	Cucunubá, Cundinamarca
2267	2020/08/03	06:11:43	6,794	-73,189	145,0	1,5	Los Santos, Santander
2268	2020/08/03	06:13:35	6,82	-73,181	144,0	1,4	Los Santos, Santander
2269	2020/08/03	06:38:12	6,518	-76,727	0,0	1,0	Vigia del Fuerte, Antioquia
2270	2020/08/03	06:42:03	3,757	-75,752	14,0	1,0	Chaparral, Tolima
2271	2020/08/03	06:50:02	4,235	-76,493	66,0	1,1	El Litoral del San Juan (Docordó), Chocó
2272	2020/08/03	07:12:17	10,623	-73,989	3,0	2,0	Aracataca, Magdalena
2273	2020/08/03	07:16:58	6,831	-73,177	140,0	3,1	Zapatoca, Santander
2274	2020/08/03	07:23:03	8,242	-73,321	115,0	1,7	Ocaña, Norte de Santander
2275	2020/08/03	07:42:06	6,766	-73,177	149,0	1,2	Los Santos, Santander
2276	2020/08/03	07:50:09	10,542	-73,374	10,0	2,8	Valledupar, Cesar
2277	2020/08/03	07:51:43	7,275	-78,272	4,0	3,2	Panama
2278	2020/08/03	08:00:12	6,315	-73,613	110,0	1,8	El Guacamayo, Santander
2279	2020/08/03	08:21:09	0,299	-77,218	0,0	1,8	Colombia-Ecuador
2280	2020/08/03	08:21:26	6,789	-73,14	145,0	1,5	Los Santos, Santander
2281	2020/08/03	08:23:38	6,856	-73,175	141,0	2,1	Zapatoca, Santander
2282	2020/08/03	08:30:06	6,828	-73,188	149,0	2,0	Zapatoca, Santander
2283	2020/08/03	08:33:00	4,703	-74,823	25,0	0,3	Venadillo, Tolima
2284	2020/08/03	09:05:17	6,802	-73,177	145,0	1,4	Los Santos, Santander
2285	2020/08/03	09:09:00	3,426	-74,172	6,0	1,5	Mesetas, Meta
2286	2020/08/03	09:19:51	6,852	-73,198	146,0	2,5	Zapatoca, Santander
2287	2020/08/03	10:04:15	6,796	-73,21	147,0	1,5	Zapatoca, Santander
2288	2020/08/03	10:14:20	3,32	-74,448	21,0	1,3	Uribe, Meta
2289	2020/08/03	10:17:48	6,829	-73,176	143,0	1,7	Zapatoca, Santander
2290	2020/08/03	10:18:41	5,599	-74,132	98,0	1,3	Muzo, Boyacá
2291	2020/08/03	10:24:57	5,672	-74,106	102,0	1,1	San Pablo de Borbur, Boyacá
2292	2020/08/03	10:51:41	6,84	-73,179	142,0	3,3	Zapatoca, Santander
2293	2020/08/03	11:03:52	6,784	-73,186	146,0	1,4	Los Santos, Santander
2294	2020/08/03	11:05:51	7,39	-72,753	0,0	1,4	Pamplona, Norte de Santander
2295	2020/08/03	11:18:35	6,818	-73,164	146,0	1,4	Los Santos, Santander



N	FECHA	H:M:S	LAT	LON	Z	M	UBICACIÓN
2296	2020/08/03	11:42:04	5,707	-73,419	152,0	1,4	Arcabuco, Boyacá
2297	2020/08/03	12:36:57	6,787	-73,173	149,0	1,5	Los Santos, Santander
2298	2020/08/03	12:46:48	5,787	-75,486	4,0	1,8	Abejorral, Antioquia
2299	2020/08/03	12:50:21	5,793	-75,513	28,0	0,7	Abejorral, Antioquia
2300	2020/08/03	13:19:54	5,81	-75,48	24,0	0,7	Abejorral, Antioquia
2301	2020/08/03	13:39:07	8,244	-73,639	90,0	2,1	Aguachica, Cesar
2302	2020/08/03	14:07:38	6,809	-73,184	144,0	1,6	Los Santos, Santander
2303	2020/08/03	14:15:25	6,976	-73,239	138,0	1,3	Girón, Santander
2304	2020/08/03	14:19:41	5,898	-76,03	70,0	2,1	Ciudad Bolívar, Antioquia
2305	2020/08/03	14:50:10	4,048	-75,408	11,0	1,7	Ortega, Tolima
2306	2020/08/03	15:05:07	6,815	-73,18	141,0	1,7	Los Santos, Santander
2307	2020/08/03	15:11:58	4,706	-76,334	74,0	2,5	Sipí, Chocó
2308	2020/08/03	15:36:38	5,792	-75,478	4,0	1,4	Abejorral, Antioquia
2309	2020/08/03	16:08:57	6,825	-73,216	143,0	2,0	Zapatoca, Santander
2310	2020/08/03	16:16:49	6,827	-73,195	140,0	2,2	Zapatoca, Santander
2311	2020/08/03	18:04:26	2,068	-76,078	5,0	1,4	Oporapa, Huila
2312	2020/08/03	18:22:24	6,831	-73,184	147,0	2,6	Zapatoca, Santander
2313	2020/08/03	18:33:25	5,976	-74,288	5,0	2,5	Puerto Boyacá, Boyacá
2314	2020/08/03	19:07:55	6,794	-73,158	147,0	3,1	Los Santos, Santander
2315	2020/08/03	19:33:35	6,727	-73,217	150,0	1,8	Barichara, Santander
2316	2020/08/03	19:38:19	3,924	-76,752	101,0	3,1	Calima (El Darién), Valle del Cauca
2317	2020/08/03	20:02:53	4,652	-76,13	104,0	2,1	Versalles, Valle del Cauca
2318	2020/08/03	20:29:35	7,026	-75,874	3,0	1,2	Peque, Antioquia
2319	2020/08/03	20:30:35	6,839	-73,231	137,0	1,4	Zapatoca, Santander
2320	2020/08/03	20:51:00	6,876	-73,202	145,0	1,5	Zapatoca, Santander
2321	2020/08/03	20:52:51	5,229	-73,728	147,0	2,2	Cucunubá, Cundinamarca
2322	2020/08/03	21:11:47	2,072	-77,26	116,0	2,0	Balboa, Cauca
2323	2020/08/03	22:50:31	6,853	-73,234	144,0	1,7	Zapatoca, Santander
2324	2020/08/03	23:38:42	6,839	-73,314	132,0	1,7	Zapatoca, Santander
2325	2020/08/03	23:42:52	5,25	-75,509	14,0	0,7	Aranzazu, Caldas
2326	2020/08/03	23:45:56	7,08	-75,652	0,0	1,5	Briceño, Antioquia
2327	2020/08/03	23:54:05	3,461	-74,211	0,0	2,2	Mesetas, Meta
2328	2020/08/03	23:59:51	6,786	-73,136	143,0	1,5	Los Santos, Santander
2329	2020/08/04	00:01:36	6,184	-73,69	117,0	1,5	Vélez, Santander
2330	2020/08/04	00:46:00	4,528	-76,091	0,0	0,9	La Unión, Valle del Cauca
2331	2020/08/04	01:09:24	6,722	-76,589	0,0	2,1	Dabeiba, Antioquia
2332	2020/08/04	01:12:00	2,579	-75,593	0,0	1,2	Íquira, Huila
2333	2020/08/04	01:27:02	3,454	-74,165	0,0	2,0	Mesetas, Meta
2334	2020/08/04	02:01:59	4,71	-74,769	7,0	1,8	Beltrán, Cundinamarca
2335	2020/08/04	02:11:35	6,848	-73,169	145,0	2,3	Zapatoca, Santander
2336	2020/08/04	04:33:55	6,791	-73,158	144,0	1,8	Los Santos, Santander
2337	2020/08/04	04:40:30	6,81	-73,199	142,0	1,3	Zapatoca, Santander
2338	2020/08/04	06:04:13	3,407	-74,138	4,0	0,8	Mesetas, Meta
2339	2020/08/04	06:05:45	6,821	-73,198	146,0	1,5	Zapatoca, Santander
2340	2020/08/04	06:07:49	6,874	-73,192	134,0	1,7	Zapatoca, Santander
2341	2020/08/04	06:09:37	6,834	-73,178	145,0	2,4	Zapatoca, Santander

N	FECHA	H:M:S	LAT	LON	Z	M	UBICACIÓN
2342	2020/08/04	06:26:37	2,074	-76,053	41,0	1,0	Oporapa, Huila
2343	2020/08/04	07:10:41	8,047	-73,898	72,0	1,6	Simití, Bolívar
2344	2020/08/04	07:18:41	6,81	-73,16	143,0	1,6	Los Santos, Santander
2345	2020/08/04	07:22:02	6,75	-73,136	154,0	1,4	Los Santos, Santander
2346	2020/08/04	07:23:12	10,923	-73,686	6,0	1,4	Santa Marta, Magdalena
2347	2020/08/04	07:30:15	6,826	-73,17	143,0	1,7	Los Santos, Santander
2348	2020/08/04	07:59:35	6,52	-76,619	3,0	2,6	Vigia del Fuerte, Antioquia
2349	2020/08/04	09:05:19	7,16	-73,09	140,0	1,6	Bucaramanga, Santander
2350	2020/08/04	09:10:02	6,815	-73,198	147,0	1,6	Zapatoca, Santander
2351	2020/08/04	09:10:45	6,578	-73,557	107,0	2,1	El Carmen, Santander
2352	2020/08/04	09:14:22	6,856	-73,192	147,0	2,2	Zapatoca, Santander
2353	2020/08/04	09:30:03	6,829	-73,231	145,0	1,6	Zapatoca, Santander
2354	2020/08/04	09:33:30	6,844	-73,198	146,0	3,1	Zapatoca, Santander
2355	2020/08/04	09:55:44	6,764	-73,326	134,0	1,6	Zapatoca, Santander
2356	2020/08/04	09:58:14	7,62	-75,33	20,0	1,8	Cáceres, Antioquia
2357	2020/08/04	11:24:37	6,85	-73,219	146,0	2,7	Zapatoca, Santander
2358	2020/08/04	11:47:50	3,856	-76,074	18,0	1,8	Buga, Valle del Cauca
2359	2020/08/04	12:18:14	6,804	-73,173	147,0	1,6	Los Santos, Santander
2360	2020/08/04	12:21:21	4,453	-74,928	69,0	0,7	Piedras, Tolima
2361	2020/08/04	14:12:24	5,835	-73,715	114,0	1,2	Puente Nacional, Santander
2362	2020/08/04	14:23:36	6,678	-73,175	146,0	1,5	Villanueva, Santander
2363	2020/08/04	15:20:53	5,271	-73,732	141,0	1,7	Lenguazaque, Cundinamarca
2364	2020/08/04	15:29:39	6,771	-73,158	144,0	1,8	Los Santos, Santander
2365	2020/08/04	16:08:21	3,202	-74,588	18,0	1,1	Uribe, Meta
2366	2020/08/04	16:20:44	6,871	-73,279	136,0	1,5	Betulia, Santander
2367	2020/08/04	16:55:40	6,428	-76,712	4,0	2,6	Vigia del Fuerte, Antioquia
2368	2020/08/04	17:10:25	6,837	-73,174	143,0	1,6	Zapatoca, Santander
2369	2020/08/04	17:14:51	6,771	-73,138	141,0	1,5	Los Santos, Santander
2370	2020/08/04	17:28:32	6,822	-73,198	145,0	2,6	Zapatoca, Santander
2371	2020/08/04	18:17:46	6,819	-73,26	142,0	1,6	Zapatoca, Santander
2372	2020/08/04	20:00:06	6,821	-73,186	145,0	1,9	Zapatoca, Santander
2373	2020/08/04	20:10:17	5,78	-75,976	55,0	1,2	Betania, Antioquia
2374	2020/08/04	20:18:37	3,423	-74,169	4,0	1,2	Mesetas, Meta
2375	2020/08/04	20:46:26	6,621	-76,892	22,0	1,9	Bojayá (Bellavista), Chocó
2376	2020/08/04	21:46:03	6,191	-72,433	5,0	1,4	Chita, Boyacá
2377	2020/08/04	23:25:51	6,722	-73,233	156,0	1,2	Zapatoca, Santander
2378	2020/08/04	23:45:29	6,803	-73,207	140,0	1,6	Zapatoca, Santander
2379	2020/08/05	00:44:46	5,262	-73,773	144,0	1,7	Cucunubá, Cundinamarca
2380	2020/08/05	01:10:54	6,788	-73,172	149,0	1,4	Los Santos, Santander
2381	2020/08/05	01:21:45	1,433	-78,125	208,0	2,9	Barbacoas, Nariño
2382	2020/08/05	01:58:36	6,814	-73,42	124,0	1,7	San Vicente de Chucurí, Santander
2383	2020/08/05	02:32:55	5,798	-72,448	4,0	2,9	Pisva, Boyacá
2384	2020/08/05	02:47:44	5,859	-78,793	0,0	2,6	Océano Pacifico
2385	2020/08/05	03:22:39	6,464	-76,181	0,0	2,4	Urrao, Antioquia
2386	2020/08/05	03:28:34	6,822	-73,204	134,0	1,7	Zapatoca, Santander
2387	2020/08/05	03:30:47	10,544	-72,893	103,0	1,5	Villanueva, la Guajira

N	FECHA	H:M:S	LAT	LON	Z	M	UBICACIÓN
2388	2020/08/05	03:32:54	5,418	-73,787	130,0	1,9	Fúquene, Cundinamarca
2389	2020/08/05	03:49:01	6,806	-73,16	148,0	1,8	Los Santos, Santander
2390	2020/08/05	04:07:04	3,955	-76,113	157,0	3,1	San Pedro, Valle del Cauca
2391	2020/08/05	04:21:34	6,823	-73,194	130,0	1,1	Zapatoca, Santander
2392	2020/08/05	04:33:15	5,902	-73,52	129,0	1,6	Togüí, Boyacá
2393	2020/08/05	04:57:24	0,915	-76,721	4,0	1,4	Villagarzón, Putumayo
2394	2020/08/05	05:02:56	2,762	-76,698	5,0	1,7	Morales, Cauca
2395	2020/08/05	05:19:49	6,792	-73,174	149,0	1,8	Los Santos, Santander
2396	2020/08/05	05:25:12	6,82	-73,195	142,0	1,4	Zapatoca, Santander
2397	2020/08/05	06:05:10	4,828	-74,602	14,0	0,8	San Juan de Rioseco, Cundinamarca
2398	2020/08/05	06:09:23	6,883	-73,398	120,0	1,6	San Vicente de Chucurí, Santander
2399	2020/08/05	06:25:01	6,814	-73,174	145,0	1,6	Los Santos, Santander
2400	2020/08/05	06:35:14	5,138	-72,866	5,0	1,4	Tauramena, Casanare
2401	2020/08/05	06:44:05	4,699	-76,403	18,0	1,0	Sipí, Chocó
2402	2020/08/05	06:46:15	5,648	-74,051	115,0	1,2	Pauna, Boyacá
2403	2020/08/05	06:52:16	7,193	-76,041	70,0	1,4	Ituango, Antioquia
2404	2020/08/05	07:33:01	6,81	-73,178	141,0	1,9	Los Santos, Santander
2405	2020/08/05	07:41:05	6,289	-74,15	20,0	1,6	Cimitarra, Santander
2406	2020/08/05	08:03:58	2,101	-73,925	10,0	1,7	La Macarena, Meta
2407	2020/08/05	08:24:46	6,842	-73,191	144,0	1,5	Zapatoca, Santander
2408	2020/08/05	08:43:19	6,836	-73,179	146,0	2,7	Zapatoca, Santander
2409	2020/08/05	08:57:18	6,827	-73,174	144,0	1,4	Los Santos, Santander
2410	2020/08/05	09:04:42	6,211	-73,811	62,0	1,1	Landázuri, Santander
2411	2020/08/05	09:24:04	6,855	-73,191	147,0	3,4	Zapatoca, Santander
2412	2020/08/05	09:32:56	4,69	-74,817	20,0	1,6	Venadillo, Tolima
2413	2020/08/05	09:48:14	5,262	-75,396	103,0	1,2	Aranzazu, Caldas
2414	2020/08/05	11:00:53	5,55	-73,932	128,0	1,3	Maripí, Boyacá
2415	2020/08/05	11:14:48	6,826	-73,08	146,0	2,1	Los Santos, Santander
2416	2020/08/05	11:51:41	6,845	-73,176	147,0	2,4	Zapatoca, Santander
2417	2020/08/05	12:24:20	6,797	-73,152	145,0	2,1	Los Santos, Santander
2418	2020/08/05	13:55:12	6,831	-73,132	143,0	1,5	Los Santos, Santander
2419	2020/08/05	14:54:56	3,922	-75,999	15,0	1,2	Tuluá, Valle del Cauca
2420	2020/08/05	15:21:32	5,564	-73,857	129,0	1,8	Caldas, Boyacá
2421	2020/08/05	15:39:45	6,778	-73,187	148,0	1,7	Los Santos, Santander
2422	2020/08/05	15:43:19	4,522	-74,861	65,0	0,8	Piedras, Tolima
2423	2020/08/05	17:10:22	5,961	-75,844	1,0	2,3	Venecia, Antioquia
2424	2020/08/05	17:12:01	6,84	-73,214	143,0	1,7	Zapatoca, Santander
2425	2020/08/05	17:32:13	5,738	-73,203	0,0	1,5	Tuta, Boyacá
2426	2020/08/05	17:35:43	6,816	-73,142	143,0	2,5	Los Santos, Santander
2427	2020/08/05	17:40:11	11,594	-74,123	28,0	1,8	Mar Caribe
2428	2020/08/05	17:59:29	6,668	-74,236	32,0	1,2	Cimitarra, Santander
2429	2020/08/05	18:05:59	10,874	-72,277	4,0	1,9	Venezuela
2430	2020/08/05	18:07:46	11,132	-72,706	2,0	1,9	Hato Nuevo, la Guajira
2431	2020/08/05	18:22:55	3,457	-74,197	11,0	1,6	Mesetas, Meta
2432	2020/08/05	20:14:46	5,883	-74,837	3,0	0,9	Sonsón, Antioquia
2433	2020/08/05	20:45:13	4,994	-73,186	5,0	1,2	Campohermoso, Boyacá

N	FECHA	H:M:S	LAT	LON	Z	M	UBICACIÓN
2434	2020/08/05	21:34:37	6,818	-73,203	145,0	1,5	Zapatoca, Santander
2435	2020/08/05	21:39:43	3,464	-74,198	4,0	1,0	Mesetas, Meta
2436	2020/08/05	21:55:36	6,838	-73,207	142,0	2,4	Zapatoca, Santander
2437	2020/08/05	22:16:40	8,254	-76,513	63,0	2,0	Turbo, Antioquia
2438	2020/08/05	22:33:36	6,874	-73,201	139,0	1,7	Zapatoca, Santander
2439	2020/08/05	23:15:09	6,85	-76,231	12,0	1,1	Frontino, Antioquia
2440	2020/08/05	23:25:14	7,028	-75,896	9,0	1,3	Peque, Antioquia
2441	2020/08/05	23:45:53	7,342	-77,68	21,0	2,7	Riosucio, Chocó
2442	2020/08/06	00:13:18	3,478	-74,181	0,0	1,4	Mesetas, Meta
2443	2020/08/06	00:36:50	7,112	-73,424	126,0	1,7	Girón, Santander
2444	2020/08/06	01:08:47	4,715	-76,346	17,0	1,0	Sipí, Chocó
2445	2020/08/06	01:11:37	7,465	-74,053	4,0	2,3	San Pablo, Bolívar
2446	2020/08/06	01:21:03	6,812	-76,22	0,0	1,6	Frontino, Antioquia
2447	2020/08/06	02:05:02	6,826	-73,189	144,0	1,9	Zapatoca, Santander
2448	2020/08/06	02:46:30	6,82	-73,235	140,0	1,4	Zapatoca, Santander
2449	2020/08/06	03:20:50	2,341	-75,594	14,0	1,9	Gigante, Huila
2450	2020/08/06	03:30:10	6,778	-73,148	146,0	1,5	Los Santos, Santander
2451	2020/08/06	04:19:09	6,823	-73,197	145,0	1,8	Zapatoca, Santander
2452	2020/08/06	04:24:03	6,988	-72,246	1,0	2,2	Toledo, Norte de Santander
2453	2020/08/06	05:19:12	6,854	-73,194	148,0	1,5	Zapatoca, Santander
2454	2020/08/06	05:21:00	6,878	-73,353	118,0	2,1	San Vicente de Chucurí, Santander
2455	2020/08/06	06:36:03	7,894	-73,169	142,0	1,7	Ábrego, Norte de Santander
2456	2020/08/06	06:46:06	3,442	-74,199	0,0	1,2	Mesetas, Meta
2457	2020/08/06	06:49:01	6,837	-73,142	149,0	2,9	Los Santos, Santander
2458	2020/08/06	07:29:30	7,142	-73,423	113,0	1,8	Girón, Santander
2459	2020/08/06	08:42:14	3,619	-74,525	21,0	1,2	Colombia, Huila
2460	2020/08/06	09:24:28	8,038	-73,535	96,0	1,3	San Martín, Cesar
2461	2020/08/06	10:07:17	6,598	-73,536	110,0	2,7	El Carmen, Santander
2462	2020/08/06	11:35:40	6,108	-73,724	115,0	1,5	Vélez, Santander
2463	2020/08/06	12:54:27	6,855	-73,251	141,0	2,0	Zapatoca, Santander
2464	2020/08/06	13:41:50	7,432	-73,186	135,0	1,9	El Playón, Santander
2465	2020/08/06	14:02:31	6,594	-73,184	137,0	1,5	Barichara, Santander
2466	2020/08/06	14:31:14	11,179	-72,498	94,0	1,8	Albania, la Guajira
2467	2020/08/06	15:23:58	6,677	-73,558	93,0	1,5	El Carmen, Santander
2468	2020/08/06	15:36:51	6,858	-73,181	142,0	2,1	Zapatoca, Santander
2469	2020/08/06	15:59:05	5,27	-73,741	145,0	2,3	Cucunubá, Cundinamarca
2470	2020/08/06	16:17:37	3,44	-74,191	0,0	1,1	Mesetas, Meta
2471	2020/08/06	16:35:59	6,638	-73,285	133,0	1,5	Galán, Santander
2472	2020/08/06	16:36:00	5,166	-74,777	5,0	1,7	Honda, Tolima
2473	2020/08/06	16:47:08	6,842	-73,145	145,0	2,2	Los Santos, Santander
2474	2020/08/06	17:03:03	10,814	-73,389	21,0	1,6	Valledupar, Cesar
2475	2020/08/06	17:36:12	5,282	-73,774	146,0	1,9	Cucunubá, Cundinamarca
2476	2020/08/06	18:19:55	6,128	-73,735	113,0	1,5	Bolivar, Santander
2477	2020/08/06	18:37:18	3,699	-76,448	101,0	1,3	Vijes, Valle del Cauca
2478	2020/08/06	18:54:11	6,815	-73,175	147,0	1,8	Los Santos, Santander
2479	2020/08/06	19:31:00	6,811	-73,217	134,0	1,4	Zapatoca, Santander

N	FECHA	H:M:S	LAT	LON	Z	M	UBICACIÓN
2480	2020/08/06	20:49:00	8,299	-73,638	91,0	2,3	Aguachica, Cesar
2481	2020/08/06	21:05:49	6,494	-73,799	86,0	1,4	Landázuri, Santander
2482	2020/08/06	21:07:55	6,99	-76,084	25,0	3,0	Dabeiba, Antioquia
2483	2020/08/06	21:11:37	4,334	-75,053	1,0	0,7	Ibagué, Tolima
2484	2020/08/06	21:30:44	6,851	-73,223	137,0	1,5	Zapatoca, Santander
2485	2020/08/06	23:06:51	3,422	-74,183	5,0	1,5	Mesetas, Meta
2486	2020/08/06	23:07:34	6,809	-73,174	147,0	2,8	Los Santos, Santander
2487	2020/08/06	23:21:25	3,412	-74,21	5,0	1,4	Mesetas, Meta
2488	2020/08/06	23:29:01	6,823	-73,15	136,0	1,8	Los Santos, Santander
2489	2020/08/06	23:42:52	3,432	-74,184	5,0	1,7	Mesetas, Meta
2490	2020/08/06	23:48:29	3,431	-74,178	7,0	1,3	Mesetas, Meta
2491	2020/08/07	00:26:56	3,772	-73,572	29,0	1,3	Castilla la Nueva, Meta
2492	2020/08/07	00:53:57	6,542	-73,473	118,0	1,7	El Carmen, Santander
2493	2020/08/07	00:59:34	6,773	-73,118	144,0	2,3	Los Santos, Santander
2494	2020/08/07	01:52:35	6,947	-73,108	152,0	1,1	Girón, Santander
2495	2020/08/07	01:55:14	5,092	-74,411	127,0	1,1	Nocaima, Cundinamarca
2496	2020/08/07	02:03:44	6,823	-73,147	146,0	2,5	Los Santos, Santander
2497	2020/08/07	02:07:55	4,592	-76,33	105,0	1,5	Versalles, Valle del Cauca
2498	2020/08/07	03:23:24	6,802	-73,192	146,0	1,7	Los Santos, Santander
2499	2020/08/07	03:43:55	6,816	-73,186	149,0	2,0	Zapatoca, Santander
2500	2020/08/07	03:55:44	6,809	-73,184	146,0	1,6	Los Santos, Santander
2501	2020/08/07	04:14:10	6,977	-72,271	0,0	1,6	Cubará, Boyacá
2502	2020/08/07	04:28:27	6,815	-73,172	141,0	1,3	Los Santos, Santander
2503	2020/08/07	04:38:05	6,791	-73,226	141,0	1,5	Zapatoca, Santander
2504	2020/08/07	04:58:40	7,17	-72,23	21,0	1,5	Toledo, Norte de Santander
2505	2020/08/07	05:03:07	7,305	-76,047	0,0	1,7	Ituango, Antioquia
2506	2020/08/07	05:11:43	7,073	-75,905	11,0	1,5	Peque, Antioquia
2507	2020/08/07	05:32:55	6,811	-73,186	145,0	1,3	Zapatoca, Santander
2508	2020/08/07	05:37:21	6,824	-73,15	142,0	2,2	Los Santos, Santander
2509	2020/08/07	05:41:05	6,779	-73,129	147,0	1,6	Los Santos, Santander
2510	2020/08/07	06:06:26	5,021	-74,608	5,0	1,0	Guaduas, Cundinamarca
2511	2020/08/07	06:20:45	10,305	-73,109	4,0	1,5	La Paz, Cesar
2512	2020/08/07	06:36:42	6,804	-73,206	138,0	1,4	Zapatoca, Santander
2513	2020/08/07	06:47:28	6,832	-73,181	145,0	1,2	Zapatoca, Santander
2514	2020/08/07	06:56:26	5,868	-73,576	130,0	1,6	Moniquirá, Boyacá
2515	2020/08/07	07:30:48	4,026	-76,154	139,0	1,0	Tuluá, Valle del Cauca
2516	2020/08/07	07:43:27	6,818	-73,181	143,0	1,9	Los Santos, Santander
2517	2020/08/07	07:47:25	5,939	-73,774	108,0	1,6	Sucre, Santander
2518	2020/08/07	08:34:55	6,58	-73,618	110,0	1,2	El Carmen, Santander
2519	2020/08/07	09:31:53	6,886	-73,405	119,0	1,6	San Vicente de Chucurí, Santander
2520	2020/08/07	10:18:07	6,831	-73,143	153,0	1,8	Los Santos, Santander
2521	2020/08/07	10:30:10	4,036	-76,868	16,0	1,8	El Litoral del San Juan (Docordó), Chocó
2522	2020/08/07	12:28:29	6,595	-73,604	111,0	1,8	El Carmen, Santander
2523	2020/08/07	13:17:40	3,465	-74,241	9,0	1,9	Mesetas, Meta
2524	2020/08/07	14:07:36	6,931	-76,131	0,0	1,5	Uramita, Antioquia
2525	2020/08/07	14:34:36	8,663	-74,056	74,0	1,9	Rioviejo, Bolívar

N	FECHA	H:M:S	LAT	LON	Z	M	UBICACIÓN
2526	2020/08/07	15:56:00	2,188	-75,622	15,0	1,6	Garzón, Huila
2527	2020/08/07	16:19:35	6,836	-75,001	25,0	1,3	Amalfi, Antioquia
2528	2020/08/07	16:31:55	6,151	-74,076	90,0	1,2	El Peñón, Santander
2529	2020/08/07	16:34:34	6,865	-73,202	162,0	1,7	Zapatoca, Santander
2530	2020/08/07	16:40:10	6,858	-73,183	146,0	1,8	Zapatoca, Santander
2531	2020/08/07	17:12:47	4,664	-76,044	111,0	1,1	Toro, Valle del Cauca
2532	2020/08/07	17:13:48	10,272	-73,143	106,0	1,8	San Diego, Cesar
2533	2020/08/07	17:23:51	6,86	-73,116	147,0	1,8	Los Santos, Santander
2534	2020/08/07	17:26:15	6,823	-73,102	151,0	1,9	Los Santos, Santander
2535	2020/08/07	17:31:13	6,569	-73,586	102,0	1,9	El Carmen, Santander
2536	2020/08/07	18:20:42	6,806	-73,157	143,0	2,4	Los Santos, Santander
2537	2020/08/07	18:40:30	6,753	-73,185	145,0	1,5	Villanueva, Santander
2538	2020/08/07	19:03:26	6,799	-73,256	138,0	1,8	Zapatoca, Santander
2539	2020/08/07	19:12:14	6,712	-73,227	141,0	1,6	Barichara, Santander
2540	2020/08/07	19:41:10	6,727	-73,171	146,0	1,8	Villanueva, Santander
2541	2020/08/07	19:52:45	10,562	-73,46	0,0	1,6	Valledupar, Cesar
2542	2020/08/07	20:06:50	1,879	-76,052	4,0	1,7	Pitalito, Huila
2543	2020/08/07	20:43:58	6,792	-76,236	5,0	1,7	Frontino, Antioquia
2544	2020/08/07	21:08:47	6,807	-73,149	140,0	1,6	Los Santos, Santander
2545	2020/08/07	21:43:43	6,789	-73,126	141,0	1,7	Los Santos, Santander
2546	2020/08/07	22:17:16	6,842	-73,162	146,0	2,1	Los Santos, Santander
2547	2020/08/07	22:34:08	3,954	-76,635	63,0	2,2	Calima (El Darién), Valle del Cauca
2548	2020/08/07	23:26:02	7,305	-76,118	0,0	1,1	Ituango, Antioquia
2549	2020/08/07	23:50:37	5,721	-74,005	115,0	1,1	Pauna, Boyacá
2550	2020/08/08	00:17:04	1,445	-78,728	10,0	2,6	Tumaco, Nariño
2551	2020/08/08	00:22:00	6,394	-73,534	115,0	2,7	Santa Helena del Opón, Santander
2552	2020/08/08	00:26:44	8,259	-74,495	4,0	1,6	Montecristo, Bolívar
2553	2020/08/08	00:33:27	3,433	-74,173	3,0	1,2	Mesetas, Meta
2554	2020/08/08	00:47:10	6,108	-76,475	21,0	1,0	Medio Atrato (Beté), Chocó
2555	2020/08/08	00:58:32	6,825	-73,161	143,0	2,1	Los Santos, Santander
2556	2020/08/08	01:59:58	6,892	-73,275	123,0	1,6	Betulia, Santander
2557	2020/08/08	02:09:20	6,834	-73,169	146,0	2,1	Los Santos, Santander
2558	2020/08/08	02:16:50	5,783	-75,49	5,0	1,3	Abejorral, Antioquia
2559	2020/08/08	02:36:40	5,834	-75,486	4,0	1,5	Abejorral, Antioquia
2560	2020/08/08	02:43:13	6,784	-73,184	148,0	1,4	Los Santos, Santander
2561	2020/08/08	05:09:57	4,222	-76,015	152,0	1,4	Bugalagrande, Valle del Cauca
2562	2020/08/08	05:20:16	6,806	-73,172	141,0	1,5	Los Santos, Santander
2563	2020/08/08	05:39:20	7,863	-74,03	69,0	1,2	Simití, Bolívar
2564	2020/08/08	05:44:14	5,62	-74,067	112,0	1,2	Maripí, Boyacá
2565	2020/08/08	06:16:44	6,856	-73,176	145,0	1,6	Zapatoca, Santander
2566	2020/08/08	06:29:55	6,82	-73,207	142,0	1,3	Zapatoca, Santander
2567	2020/08/08	06:50:54	4,262	-75,854	163,0	2,4	Caicedonia, Valle del Cauca
2568	2020/08/08	06:56:16	6,764	-73,148	148,0	1,5	Los Santos, Santander
2569	2020/08/08	07:05:31	5,868	-73,479	137,0	1,6	Togüí, Boyacá
2570	2020/08/08	08:49:51	3,511	-74,529	13,0	1,4	Uribe, Meta
2571	2020/08/08	09:28:57	4,469	-76,593	18,0	1,5	Sipí, Chocó

N	FECHA	H:M:S	LAT	LON	Z	M	UBICACIÓN
2572	2020/08/08	09:58:47	6,813	-73,209	138,0	1,6	Zapatoca, Santander
2573	2020/08/08	11:17:12	6,807	-73,163	142,0	1,7	Los Santos, Santander
2574	2020/08/08	12:04:49	4,882	-75,376	4,0	3,1	Área de Influencia Volcán Nevado del Ruiz
2575	2020/08/08	12:22:06	5,979	-73,862	104,0	1,3	Sucre, Santander
2576	2020/08/08	12:30:18	7,868	-74,5	11,0	1,6	Montecristo, Bolívar
2577	2020/08/08	14:29:52	6,83	-73,166	148,0	2,7	Los Santos, Santander
2578	2020/08/08	14:56:59	6,664	-73,252	138,0	1,7	Barichara, Santander
2579	2020/08/08	15:03:49	6,836	-73,212	139,0	2,0	Zapatoca, Santander
2580	2020/08/08	16:12:20	6,67	-72,981	3,0	2,1	Aratoca, Santander
2581	2020/08/08	16:19:12	6,824	-73,104	140,0	1,9	Los Santos, Santander
2582	2020/08/08	17:13:22	2,122	-73,858	17,0	1,6	La Macarena, Meta
2583	2020/08/08	17:23:17	3,45	-74,194	11,0	1,5	Mesetas, Meta
2584	2020/08/08	17:53:22	6,827	-73,166	139,0	1,7	Los Santos, Santander
2585	2020/08/08	17:57:27	5,969	-74,289	24,0	1,2	Puerto Boyacá, Boyacá
2586	2020/08/08	18:04:02	5,59	-74,073	110,0	1,8	Maripí, Boyacá
2587	2020/08/08	18:20:11	6,806	-73,192	141,0	2,3	Zapatoca, Santander
2588	2020/08/08	18:22:57	6,004	-73,673	111,0	1,7	Vélez, Santander
2589	2020/08/08	18:33:33	6,809	-73,212	140,0	2,0	Zapatoca, Santander
2590	2020/08/08	18:56:55	6,76	-73,314	138,0	2,0	Zapatoca, Santander
2591	2020/08/08	19:04:13	6,869	-73,169	141,0	2,1	Los Santos, Santander
2592	2020/08/08	19:10:00	11,102	-72,677	85,0	1,9	Hato Nuevo, la Guajira
2593	2020/08/08	19:10:54	11,084	-72,668	32,0	2,1	Barrancas, la Guajira
2594	2020/08/08	19:17:59	5,713	-73,861	123,0	1,5	Albania, Santander
2595	2020/08/08	20:12:25	6,385	-73,67	101,0	2,3	Vélez, Santander
2596	2020/08/08	21:05:49	3,621	-74,219	7,0	1,9	Lejanías, Meta
2597	2020/08/08	21:17:53	4,481	-74,746	27,0	1,3	Jerusalén, Cundinamarca
2598	2020/08/08	22:05:14	6,876	-73,32	122,0	2,1	Zapatoca, Santander
2599	2020/08/08	22:39:59	3,563	-74,566	23,0	1,4	Colombia, Huila
2600	2020/08/08	22:40:23	6,82	-73,151	146,0	2,9	Los Santos, Santander
2601	2020/08/08	23:02:54	3,393	-74,217	5,0	1,5	Mesetas, Meta
2602	2020/08/09	00:12:20	6,814	-73,179	143,0	1,7	Los Santos, Santander
2603	2020/08/09	00:23:08	5,263	-73,728	149,0	1,9	Lenguazaque, Cundinamarca
2604	2020/08/09	00:30:21	6,812	-73,208	146,0	1,6	Zapatoca, Santander
2605	2020/08/09	00:45:07	6,579	-73,57	106,0	2,1	El Carmen, Santander
2606	2020/08/09	00:53:11	3,068	-74,622	0,0	1,1	Uribe, Meta
2607	2020/08/09	01:03:10	6,84	-73,21	142,0	2,2	Zapatoca, Santander
2608	2020/08/09	01:10:34	5,998	-74,087	87,0	1,3	Sucre, Santander
2609	2020/08/09	02:06:33	6,233	-74,357	0,0	0,8	Cimitarra, Santander
2610	2020/08/09	02:23:17	6,809	-73,163	148,0	1,7	Los Santos, Santander
2611	2020/08/09	03:12:04	6,048	-73,989	85,0	1,2	Sucre, Santander
2612	2020/08/09	03:33:24	6,802	-73,16	147,0	2,0	Los Santos, Santander
2613	2020/08/09	03:37:39	5,257	-74,618	22,0	1,1	Guaduas, Cundinamarca
2614	2020/08/09	03:46:36	6,857	-73,174	142,0	2,1	Zapatoca, Santander
2615	2020/08/09	03:51:21	5,957	-74,286	22,0	0,8	Puerto Boyacá, Boyacá
2616	2020/08/09	04:40:57	6,816	-73,216	145,0	1,6	Zapatoca, Santander
2617	2020/08/09	05:01:12	6,313	-73,672	112,0	1,5	La Paz, Santander

N	FECHA	H:M:S	LAT	LON	Z	M	UBICACIÓN
2618	2020/08/09	05:08:02	2,889	-74,826	4,0	1,3	San Vicente del Caguán, Caquetá
2619	2020/08/09	06:00:35	6,822	-73,167	147,0	1,7	Los Santos, Santander
2620	2020/08/09	06:47:01	6,819	-73,172	146,0	2,0	Los Santos, Santander
2621	2020/08/09	06:56:49	6,833	-73,185	147,0	3,2	Zapatoca, Santander
2622	2020/08/09	07:14:32	6,829	-73,175	146,0	1,6	Los Santos, Santander
2623	2020/08/09	07:16:08	6,833	-73,19	148,0	1,7	Zapatoca, Santander
2624	2020/08/09	07:48:21	7,244	-73,256	119,0	1,9	Lebrija, Santander
2625	2020/08/09	08:00:04	6,831	-73,138	146,0	2,5	Los Santos, Santander
2626	2020/08/09	08:45:00	6,58	-73,565	107,0	2,1	El Carmen, Santander
2627	2020/08/09	09:29:04	6,825	-73,187	142,0	1,9	Zapatoca, Santander
2628	2020/08/09	09:42:48	6,852	-73,178	144,0	2,3	Zapatoca, Santander
2629	2020/08/09	10:19:53	4,563	-75,112	15,0	0,8	Anzoátegui, Tolima
2630	2020/08/09	10:32:32	6,747	-73,53	110,0	2,0	El Carmen, Santander
2631	2020/08/09	10:53:30	5,268	-73,682	147,0	1,5	Lenguazaque, Cundinamarca
2632	2020/08/09	11:31:01	5,361	-78,163	14,0	2,5	Océano Pacífico
2633	2020/08/09	11:34:22	10,956	-73,554	1,0	2,5	Dibulla, la Guajira
2634	2020/08/09	11:50:39	6,843	-73,203	146,0	3,1	Zapatoca, Santander
2635	2020/08/09	11:57:39	6,861	-73,259	142,0	1,8	Zapatoca, Santander
2636	2020/08/09	12:21:11	6,868	-73,162	146,0	2,4	Los Santos, Santander
2637	2020/08/09	13:46:50	2,378	-75,638	0,0	1,3	Gigante, Huila
2638	2020/08/09	14:55:10	6,863	-73,172	144,0	2,2	Zapatoca, Santander
2639	2020/08/09	15:14:08	4,314	-75,851	3,0	0,8	Caicedonia, Valle del Cauca
2640	2020/08/09	15:27:59	6,824	-73,21	142,0	2,1	Zapatoca, Santander
2641	2020/08/09	16:24:55	6,839	-73,19	139,0	1,5	Zapatoca, Santander
2642	2020/08/09	16:41:05	6,304	-71,946	0,0	2,2	Tame, Arauca
2643	2020/08/09	17:38:15	6,795	-76,596	3,0	1,8	Murindó, Antioquia
2644	2020/08/09	18:05:30	6,829	-73,211	138,0	2,0	Zapatoca, Santander
2645	2020/08/09	20:06:05	6,853	-73,178	142,0	1,7	Zapatoca, Santander
2646	2020/08/09	20:40:29	2,48	-84,436	0,0	4,6	Océano Pacífico
2647	2020/08/09	20:53:52	6,808	-73,204	146,0	1,7	Zapatoca, Santander
2648	2020/08/09	21:26:38	5,495	-73,664	146,0	2,2	Ráquira, Boyacá
2649	2020/08/09	21:32:03	6,574	-73,757	86,0	1,6	Simacota, Santander
2650	2020/08/09	22:22:05	6,728	-73,169	134,0	1,5	Villanueva, Santander
2651	2020/08/09	22:24:55	6,788	-73,154	141,0	1,8	Los Santos, Santander
2652	2020/08/09	23:07:59	7,25	-73,898	74,0	1,6	Puerto Wilches, Santander
2653	2020/08/09	23:18:41	7,702	-75,32	30,0	1,4	Cáceres, Antioquia
2654	2020/08/09	23:22:54	10,31	-73,036	9,0	1,8	La Paz, Cesar
2655	2020/08/09	23:35:20	6,833	-73,176	147,0	3,2	Zapatoca, Santander
2656	2020/08/10	00:22:29	6,814	-73,179	142,0	1,9	Los Santos, Santander
2657	2020/08/10	00:33:14	6,5	-73,946	37,0	1,3	Cimitarra, Santander
2658	2020/08/10	01:07:12	6,864	-73,155	146,0	2,0	Los Santos, Santander
2659	2020/08/10	02:01:08	6,828	-73,181	146,0	2,6	Zapatoca, Santander
2660	2020/08/10	02:52:40	6,818	-73,149	151,0	3,7	Los Santos, Santander
2661	2020/08/10	03:29:39	6,832	-73,19	142,0	2,0	Zapatoca, Santander
2662	2020/08/10	03:35:01	6,757	-73,182	133,0	1,6	Los Santos, Santander
2663	2020/08/10	03:36:54	6,809	-73,178	143,0	2,3	Los Santos, Santander



N	FECHA	H:M:S	LAT	LON	Z	M	UBICACIÓN
2664	2020/08/10	04:13:24	6,833	-73,186	143,0	2,9	Zapatoca, Santander
2665	2020/08/10	04:46:29	6,788	-73,38	102,0	1,3	San Vicente de Chucurí, Santander
2666	2020/08/10	04:54:49	9,49	-73,492	21,0	1,4	Chiriguaná, Cesar
2667	2020/08/10	04:58:45	6,812	-73,169	144,0	2,3	Los Santos, Santander
2668	2020/08/10	05:48:34	6,866	-73,208	129,0	1,5	Zapatoca, Santander
2669	2020/08/10	06:08:08	5,623	-74,304	89,0	2,0	Quipama, Boyacá
2670	2020/08/10	06:15:37	6,806	-73,131	137,0	1,4	Los Santos, Santander
2671	2020/08/10	06:30:51	6,87	-73,298	141,0	1,7	Zapatoca, Santander
2672	2020/08/10	06:34:43	3,416	-74,166	7,0	2,0	Mesetas, Meta
2673	2020/08/10	06:51:04	6,83	-73,193	144,0	1,6	Zapatoca, Santander
2674	2020/08/10	07:01:59	3,45	-74,22	17,0	1,7	Mesetas, Meta
2675	2020/08/10	07:08:02	5,656	-73,796	112,0	1,5	Saboyá, Boyacá
2676	2020/08/10	08:07:45	6,84	-73,259	138,0	1,6	Zapatoca, Santander
2677	2020/08/10	09:00:05	4,534	-75,798	138,0	1,3	Montenegro, Quindío
2678	2020/08/10	09:30:53	3,163	-75,814	3,0	1,6	Planadas, Tolima
2679	2020/08/10	09:49:00	3,591	-74,39	19,0	0,8	Uribe, Meta
2680	2020/08/10	09:51:01	6,791	-73,111	147,0	1,7	Los Santos, Santander
2681	2020/08/10	09:54:50	4,124	-76,258	132,0	1,4	Tuluá, Valle del Cauca
2682	2020/08/10	10:10:04	6,85	-73,26	141,0	2,0	Zapatoca, Santander
2683	2020/08/10	10:51:21	6,818	-73,245	144,0	2,1	Zapatoca, Santander
2684	2020/08/10	11:20:47	3,482	-74,618	26,0	1,6	Uribe, Meta
2685	2020/08/10	11:24:47	6,784	-73,087	143,0	2,3	Los Santos, Santander
2686	2020/08/10	11:29:36	3,22	-76,497	123,0	1,7	Jamundí, Valle del Cauca
2687	2020/08/10	13:12:59	6,857	-76,587	27,0	1,5	Murindó, Antioquia
2688	2020/08/10	13:16:08	6,825	-73,152	141,0	1,9	Los Santos, Santander
2689	2020/08/10	13:46:37	7,392	-72,102	1,0	2,6	Norte Colombia
2690	2020/08/10	13:49:38	5,225	-76,23	107,0	1,7	Tadó, Chocó
2691	2020/08/10	14:47:32	6,835	-73,218	145,0	2,7	Zapatoca, Santander
2692	2020/08/10	15:29:27	6,828	-73,205	147,0	2,4	Zapatoca, Santander
2693	2020/08/10	15:52:33	6,812	-73,16	148,0	2,0	Los Santos, Santander
2694	2020/08/10	19:11:35	6,828	-73,183	147,0	2,2	Zapatoca, Santander
2695	2020/08/10	19:37:43	6,822	-73,162	149,0	1,8	Los Santos, Santander
2696	2020/08/10	21:06:30	6,84	-73,178	147,0	2,8	Zapatoca, Santander
2697	2020/08/10	21:09:09	3,469	-74,222	0,0	1,8	Mesetas, Meta
2698	2020/08/10	21:14:02	6,818	-73,142	149,0	3,0	Los Santos, Santander
2699	2020/08/10	21:55:52	6,812	-73,188	142,0	1,7	Zapatoca, Santander
2700	2020/08/10	22:08:40	7,111	-76,175	14,0	1,8	Dabeiba, Antioquia
2701	2020/08/10	22:47:38	6,85	-73,183	147,0	2,1	Zapatoca, Santander
2702	2020/08/10	22:57:46	8,164	-73,647	83,0	1,8	Aguachica, Cesar
2703	2020/08/10	23:17:13	6,821	-73,167	148,0	2,6	Los Santos, Santander
2704	2020/08/11	00:48:55	6,813	-73,185	140,0	1,4	Zapatoca, Santander
2705	2020/08/11	01:11:49	6,799	-73,19	139,0	1,5	Los Santos, Santander
2706	2020/08/11	01:17:15	6,812	-73,159	144,0	1,5	Los Santos, Santander
2707	2020/08/11	01:32:57	6,822	-73,173	150,0	1,6	Los Santos, Santander
2708	2020/08/11	01:34:13	6,896	-73,206	144,0	1,5	Zapatoca, Santander
2709	2020/08/11	01:43:52	6,841	-76,21	0,0	1,2	Frontino, Antioquia

N	FECHA	H:M:S	LAT	LON	Z	M	UBICACIÓN
2710	2020/08/11	01:58:04	6,814	-73,162	148,0	1,6	Los Santos, Santander
2711	2020/08/11	01:58:36	6,82	-73,173	144,0	1,8	Los Santos, Santander
2712	2020/08/11	02:04:34	6,207	-73,684	109,0	2,4	Vélez, Santander
2713	2020/08/11	02:11:46	6,829	-73,267	147,0	1,5	Zapatoca, Santander
2714	2020/08/11	02:23:24	6,789	-73,178	140,0	1,6	Los Santos, Santander
2715	2020/08/11	02:28:36	6,806	-73,188	141,0	2,5	Los Santos, Santander
2716	2020/08/11	02:31:32	2,411	-75,574	9,0	1,4	Gigante, Huila
2717	2020/08/11	02:34:55	6,791	-73,192	144,0	1,7	Los Santos, Santander
2718	2020/08/11	03:51:36	6,825	-73,155	143,0	1,7	Los Santos, Santander
2719	2020/08/11	04:29:31	7,433	-73,233	125,0	1,7	Rionegro, Santander
2720	2020/08/11	04:32:38	6,799	-73,176	144,0	1,6	Los Santos, Santander
2721	2020/08/11	04:35:14	5,085	-73,715	145,0	1,5	Chocontá, Cundinamarca
2722	2020/08/11	04:57:42	6,864	-73,17	146,0	1,7	Zapatoca, Santander
2723	2020/08/11	05:44:28	6,793	-73,159	146,0	1,5	Los Santos, Santander
2724	2020/08/11	05:46:36	6,823	-73,237	140,0	1,6	Zapatoca, Santander
2725	2020/08/11	06:10:33	6,803	-73,148	143,0	2,6	Los Santos, Santander
2726	2020/08/11	06:15:23	6,8	-73,348	145,0	1,6	Zapatoca, Santander
2727	2020/08/11	06:16:00	6,794	-73,184	144,0	1,9	Los Santos, Santander
2728	2020/08/11	06:56:38	6,13	-75,724	0,0	1,2	Angelópolis, Antioquia
2729	2020/08/11	07:00:20	6,8	-73,222	141,0	1,6	Zapatoca, Santander
2730	2020/08/11	07:08:11	6,974	-72,865	171,0	1,6	Santa Bárbara, Santander
2731	2020/08/11	07:10:29	6,825	-73,16	143,0	1,3	Los Santos, Santander
2732	2020/08/11	07:28:07	7,173	-73,902	26,0	2,0	Barrancabermeja, Santander
2733	2020/08/11	07:35:20	11,654	-73,091	30,0	2,3	Mar Caribe
2734	2020/08/11	08:19:57	5,705	-73,169	0,0	1,4	Tuta, Boyacá
2735	2020/08/11	08:29:56	5,973	-74,313	74,0	1,3	Puerto Boyacá, Boyacá
2736	2020/08/11	08:44:46	5,414	-75,621	4,0	0,6	Supia, Caldas
2737	2020/08/11	09:25:44	4,16	-76,435	109,0	1,5	Riofrío, Valle del Cauca
2738	2020/08/11	09:37:47	6,764	-73,098	145,0	2,1	Los Santos, Santander
2739	2020/08/11	10:06:37	6,526	-76,867	46,0	1,9	Bojayá (Bellavista), Chocó
2740	2020/08/11	10:12:01	6,798	-73,193	150,0	1,7	Los Santos, Santander
2741	2020/08/11	10:52:50	3,99	-74,796	34,0	0,7	Suárez, Tolima
2742	2020/08/11	13:14:40	2,183	-77,274	122,0	2,1	Argelia, Cauca
2743	2020/08/11	13:46:09	11,775	-72,059	13,0	2,5	Uribia, la Guajira
2744	2020/08/11	13:51:25	4,731	-76,244	77,0	2,7	El Cairo, Valle del Cauca
2745	2020/08/11	14:05:00	6,794	-73,169	147,0	1,5	Los Santos, Santander
2746	2020/08/11	14:53:26	6,799	-73,167	151,0	1,6	Los Santos, Santander
2747	2020/08/11	15:13:25	6,874	-73,226	141,0	2,0	Zapatoca, Santander
2748	2020/08/11	15:27:17	6,871	-73,312	135,0	1,5	Zapatoca, Santander
2749	2020/08/11	15:34:03	1,445	-78,18	51,0	4,1	Barbacoas, Nariño
2750	2020/08/11	15:44:46	6,844	-73,186	146,0	2,1	Zapatoca, Santander
2751	2020/08/11	16:34:06	10,836	-73,554	24,0	1,5	Valledupar, Cesar
2752	2020/08/11	17:34:05	5,28	-73,76	150,0	2,2	Cucunubá, Cundinamarca
2753	2020/08/11	18:23:41	5,752	-74,312	26,0	1,1	Yacopí, Cundinamarca
2754	2020/08/11	19:12:17	5,243	-73,726	145,0	1,5	Cucunubá, Cundinamarca
2755	2020/08/11	19:42:35	4,018	-76,348	104,0	1,7	Yotoco, Valle del Cauca

N	FECHA	H:M:S	LAT	LON	Z	M	UBICACIÓN
2756	2020/08/11	20:27:24	5,198	-75,85	0,0	1,2	Belén de Umbria, Risaralda
2757	2020/08/11	20:33:11	6,804	-73,196	143,0	1,8	Zapatoca, Santander
2758	2020/08/11	20:57:09	6,811	-73,134	144,0	3,9	Los Santos, Santander
2759	2020/08/11	22:20:57	8,249	-76,569	55,0	2,3	Turbo, Antioquia
2760	2020/08/11	22:28:05	7,778	-72,924	171,0	1,6	Salazar, Norte de Santander
2761	2020/08/11	22:57:18	6,293	-73,645	112,0	1,7	Santa Helena del Opón, Santander
2762	2020/08/11	23:31:27	6,852	-73,194	147,0	2,0	Zapatoca, Santander
2763	2020/08/11	23:46:42	3,374	-74,134	4,0	1,7	Mesetas, Meta
2764	2020/08/11	23:57:46	4,044	-75,35	15,0	1,0	Ortega, Tolima
2765	2020/08/12	00:03:57	5,844	-73,426	146,0	1,8	Gámbita, Santander
2766	2020/08/12	00:25:59	6,809	-73,199	141,0	1,5	Zapatoca, Santander
2767	2020/08/12	00:26:43	5,95	-76,906	19,0	2,6	Medio Atrato (Beté), Chocó
2768	2020/08/12	00:39:50	6,849	-76,172	0,0	2,0	Uramita, Antioquia
2769	2020/08/12	00:58:11	11,261	-71,814	80,0	2,1	Cerca de la Costa de Venezuela
2770	2020/08/12	01:14:27	5,734	-73,927	110,0	1,4	Tununguá, Boyacá
2771	2020/08/12	01:58:47	6,84	-73,199	147,0	2,9	Zapatoca, Santander
2772	2020/08/12	02:09:52	6,826	-73,232	145,0	2,0	Zapatoca, Santander
2773	2020/08/12	02:51:41	9,993	-73,35	0,0	1,8	Agustín Codazzi, Cesar
2774	2020/08/12	03:22:11	4,773	-74,688	28,0	0,8	San Juan de Rioseco, Cundinamarca
2775	2020/08/12	03:27:09	6,75	-72,155	0,0	2,0	Guicán, Boyacá
2776	2020/08/12	03:32:23	4,394	-76,223	68,0	1,8	Bolívar, Valle del Cauca
2777	2020/08/12	04:10:05	4,981	-74,904	44,0	1,0	Armero (Guayabal), Tolima
2778	2020/08/12	04:16:07	6,829	-73,215	142,0	2,0	Zapatoca, Santander
2779	2020/08/12	04:24:08	6,864	-73,21	127,0	2,0	Zapatoca, Santander
2780	2020/08/12	05:09:06	6,81	-73,22	146,0	1,9	Zapatoca, Santander
2781	2020/08/12	05:16:42	6,116	-74,999	1,0	1,0	San Luis, Antioquia
2782	2020/08/12	06:25:05	6,815	-73,174	141,0	1,9	Los Santos, Santander
2783	2020/08/12	06:35:38	5,653	-77,662	10,0	1,8	Océano Pacífico
2784	2020/08/12	06:42:23	6,814	-73,11	145,0	1,5	Los Santos, Santander
2785	2020/08/12	06:55:36	6,769	-73,102	150,0	1,6	Los Santos, Santander
2786	2020/08/12	07:19:02	6,8	-73,198	145,0	1,9	Zapatoca, Santander
2787	2020/08/12	07:56:41	3,439	-74,175	8,0	1,6	Mesetas, Meta
2788	2020/08/12	07:59:02	8,292	-73,592	88,0	1,8	Aguachica, Cesar
2789	2020/08/12	08:12:58	6,808	-73,242	133,0	1,7	Zapatoca, Santander
2790	2020/08/12	08:22:36	6,813	-73,103	147,0	2,3	Los Santos, Santander
2791	2020/08/12	09:02:25	6,764	-72,756	124,0	1,6	Málaga, Santander
2792	2020/08/12	09:24:41	6,867	-73,23	141,0	1,8	Zapatoca, Santander
2793	2020/08/12	09:54:21	2,5	-75,26	4,0	1,4	Algeciras, Huila
2794	2020/08/12	10:15:21	7,036	-73,114	133,0	1,7	Floridablanca, Santander
2795	2020/08/12	10:18:18	6,837	-73,212	146,0	1,7	Zapatoca, Santander
2796	2020/08/12	11:51:37	3,436	-74,159	16,0	2,5	Mesetas, Meta
2797	2020/08/12	12:41:40	4,409	-76,725	52,0	1,8	Istmina, Chocó
2798	2020/08/12	12:50:04	6,861	-73,306	122,0	1,7	Zapatoca, Santander
2799	2020/08/12	14:05:17	3,394	-76,384	75,0	1,5	Candelaria, Valle del Cauca
2800	2020/08/12	14:09:12	4,349	-75,24	13,0	2,3	Ibagué, Tolima
2801	2020/08/12	14:22:02	3,408	-74,644	8,0	0,9	Colombia, Huila

N	FECHA	H:M:S	LAT	LON	Z	M	UBICACIÓN
2802	2020/08/12	14:45:50	6,76	-72,791	0,0	1,9	San Andrés, Santander
2803	2020/08/12	15:41:28	6,826	-73,162	144,0	2,5	Los Santos, Santander
2804	2020/08/12	16:01:52	8,952	-74,046	14,0	1,6	San Martín de Loba, Bolívar
2805	2020/08/12	16:15:56	6,834	-73,16	147,0	2,4	Los Santos, Santander
2806	2020/08/12	17:04:59	6,6	-73,584	116,0	1,5	El Carmen, Santander
2807	2020/08/12	18:25:39	2,529	-76,934	4,0	1,4	El Tambo, Cauca
2808	2020/08/12	19:11:20	4,799	-74,692	3,0	0,6	Beltrán, Cundinamarca
2809	2020/08/12	19:40:30	6,848	-73,162	148,0	2,9	Los Santos, Santander
2810	2020/08/12	20:15:19	7,388	-72,386	0,0	2,1	Toledo, Norte de Santander
2811	2020/08/12	20:55:19	6,84	-73,188	145,0	2,2	Zapatoca, Santander
2812	2020/08/12	21:54:04	6,752	-73,212	142,0	1,7	Villanueva, Santander
2813	2020/08/12	21:58:26	6,845	-73,197	144,0	2,5	Zapatoca, Santander
2814	2020/08/12	22:18:05	3,556	-74,401	5,0	2,4	Uribe, Meta
2815	2020/08/12	23:14:35	6,845	-73,175	144,0	1,5	Zapatoca, Santander
2816	2020/08/12	23:33:12	6,324	-77,639	2,0	3,1	Océano Pacífico
2817	2020/08/12	23:41:37	3,07	-74,614	4,0	1,6	Uribe, Meta
2818	2020/08/13	00:07:18	6,802	-73,166	146,0	2,1	Los Santos, Santander
2819	2020/08/13	00:42:17	6,814	-73,184	137,0	1,6	Zapatoca, Santander
2820	2020/08/13	00:57:14	3,719	-77,482	23,0	1,8	Océano Pacífico
2821	2020/08/13	02:01:08	6,843	-73,166	146,0	2,4	Los Santos, Santander
2822	2020/08/13	02:13:45	5,702	-73,782	117,0	1,6	Saboyá, Boyacá
2823	2020/08/13	02:51:00	6,835	-73,187	149,0	3,0	Zapatoca, Santander
2824	2020/08/13	02:56:18	6,542	-73,525	112,0	2,1	El Carmen, Santander
2825	2020/08/13	03:15:57	6,812	-73,124	141,0	1,7	Los Santos, Santander
2826	2020/08/13	04:10:28	6,973	-78,114	4,0	3,3	Sur de Panama
2827	2020/08/13	04:21:20	6,948	-76,269	17,0	1,4	Dabeiba, Antioquia
2828	2020/08/13	04:22:42	0,916	-77,043	4,0	2,5	Villagarzón, Putumayo
2829	2020/08/13	05:05:51	6,843	-73,111	149,0	1,5	Los Santos, Santander
2830	2020/08/13	05:44:37	6,806	-73,016	153,0	1,8	Aratocha, Santander
2831	2020/08/13	05:54:20	6,802	-73,4	134,0	1,6	San Vicente de Chucurí, Santander
2832	2020/08/13	06:18:51	2,026	-73,022	0,0	1,9	Calamar, Guaviare
2833	2020/08/13	06:21:21	7,961	-74,217	96,0	1,6	Santa Rosa del Sur, Bolívar
2834	2020/08/13	07:11:40	6,837	-73,182	148,0	1,9	Zapatoca, Santander
2835	2020/08/13	07:16:37	0,976	-77,319	0,0	1,8	Tangua, Nariño
2836	2020/08/13	07:58:45	6,895	-74,679	21,0	1,7	Vegachí, Antioquia
2837	2020/08/13	08:30:56	5,153	-77,136	0,0	2,2	Medio Baudó(Boca de Pepé), Chocó
2838	2020/08/13	08:43:53	6,549	-73,547	104,0	1,4	El Carmen, Santander
2839	2020/08/13	10:26:25	2,144	-75,603	32,0	1,5	Garzón, Huila
2840	2020/08/13	10:58:39	6,815	-73,256	133,0	1,6	Zapatoca, Santander
2841	2020/08/13	11:10:16	3,46	-74,164	16,0	1,5	Mesetas, Meta
2842	2020/08/13	11:21:26	3,416	-74,095	15,0	2,1	Mesetas, Meta
2843	2020/08/13	12:14:55	4,516	-74,693	4,0	0,8	Jerusalén, Cundinamarca
2844	2020/08/13	12:19:36	6,82	-73,148	146,0	2,5	Los Santos, Santander
2845	2020/08/13	13:30:16	9,494	-73,859	60,0	1,7	Astrea, Cesar
2846	2020/08/13	13:46:35	6,845	-73,158	144,0	2,2	Los Santos, Santander
2847	2020/08/13	14:05:32	3,942	-74,055	4,0	1,9	Guamal, Meta

N	FECHA	H:M:S	LAT	LON	Z	M	UBICACIÓN
2848	2020/08/13	14:08:10	3,942	-74,057	4,0	1,7	Guamal, Meta
2849	2020/08/13	16:07:20	6,844	-73,176	150,0	2,6	Zapatoca, Santander
2850	2020/08/13	16:10:25	6,913	-73,432	117,0	2,0	San Vicente de Chucurí, Santander
2851	2020/08/13	17:21:21	3,336	-74,494	16,0	1,2	Uribe, Meta
2852	2020/08/13	17:49:11	6,832	-73,134	144,0	1,9	Los Santos, Santander
2853	2020/08/13	18:08:18	6,822	-73,19	141,0	2,3	Zapatoca, Santander
2854	2020/08/13	18:25:31	6,825	-73,192	148,0	2,4	Zapatoca, Santander
2855	2020/08/13	18:50:07	6,84	-73,172	140,0	2,9	Zapatoca, Santander
2856	2020/08/13	19:34:27	10,296	-73,111	117,0	2,0	La Paz, Cesar
2857	2020/08/13	19:54:44	6,898	-76,236	0,0	1,5	Dabeiba, Antioquia
2858	2020/08/13	20:29:58	3,351	-74,356	0,0	0,9	Uribe, Meta
2859	2020/08/13	20:39:03	6,849	-73,168	144,0	2,0	Zapatoca, Santander
2860	2020/08/13	21:24:16	6,892	-75,934	3,0	1,4	Buriticá, Antioquia
2861	2020/08/13	21:50:48	6,856	-73,184	146,0	1,7	Zapatoca, Santander
2862	2020/08/14	00:20:46	6,922	-76,227	0,0	1,2	Dabeiba, Antioquia
2863	2020/08/14	00:23:32	6,814	-73,104	141,0	2,1	Los Santos, Santander
2864	2020/08/14	00:42:23	3,678	-74,196	8,0	1,5	Lejanías, Meta
2865	2020/08/14	01:59:44	10,634	-73,295	88,0	1,9	Valledupar, Cesar
2866	2020/08/14	02:34:37	4,114	-73,839	6,0	4,4	Acacías, Meta
2867	2020/08/14	02:39:19	4,135	-73,736	23,0	2,1	Acacías, Meta
2868	2020/08/14	02:52:06	4,137	-73,711	26,0	1,4	Villavicencio, Meta
2869	2020/08/14	02:58:22	10,339	-73,128	3,0	1,7	San Diego, Cesar
2870	2020/08/14	03:02:39	7,06	-72,401	0,0	1,7	Chitagá, Norte de Santander
2871	2020/08/14	03:49:37	4,13	-73,774	4,0	1,4	Acacías, Meta
2872	2020/08/14	04:28:15	6,039	-73,588	116,0	2,2	Güepsa, Santander
2873	2020/08/14	04:39:14	6,83	-73,119	146,0	2,2	Los Santos, Santander
2874	2020/08/14	04:56:07	5,276	-73,764	148,0	2,6	Cucunubá, Cundinamarca
2875	2020/08/14	06:22:03	0,684	-77,05	3,0	2,2	Orito, Putumayo
2876	2020/08/14	06:57:50	4,726	-74,696	21,0	0,8	Pulí, Cundinamarca
2877	2020/08/14	06:59:42	3,536	-75,124	21,0	1,2	Natagaima, Tolima
2878	2020/08/14	07:06:05	2,196	-75,648	19,0	1,4	Garzón, Huila
2879	2020/08/14	07:06:46	2,228	-75,622	11,0	1,9	Garzón, Huila
2880	2020/08/14	07:11:28	7,054	-72,479	4,0	1,5	Chitagá, Norte de Santander
2881	2020/08/14	07:50:11	6,986	-73,743	120,0	1,7	Barrancabermeja, Santander
2882	2020/08/14	09:02:08	4,281	-73,69	3,0	2,0	Villavicencio, Meta
2883	2020/08/14	09:06:45	3,411	-74,244	38,0	1,3	Mesetas, Meta
2884	2020/08/14	09:45:56	6,826	-73,177	146,0	1,6	Los Santos, Santander
2885	2020/08/14	09:55:18	5,42	-73,761	130,0	1,7	Fúquene, Cundinamarca
2886	2020/08/14	09:55:40	6,949	-76,273	104,0	2,0	Dabeiba, Antioquia
2887	2020/08/14	10:28:57	5,637	-73,412	7,0	1,2	Chíquiza, Boyacá
2888	2020/08/14	10:33:45	7,54	-73,894	0,0	1,5	San Pablo, Bolívar
2889	2020/08/14	10:36:49	6,805	-73,159	149,0	2,4	Los Santos, Santander
2890	2020/08/14	11:19:49	3,488	-74,3	1,0	1,2	Uribe, Meta
2891	2020/08/14	12:38:12	6,822	-73,182	149,0	3,5	Los Santos, Santander
2892	2020/08/14	15:01:34	2,464	-75,438	24,0	1,1	Gigante, Huila
2893	2020/08/14	16:10:33	3,902	-76,305	129,0	1,8	Buga, Valle del Cauca

N	FECHA	H:M:S	LAT	LON	Z	M	UBICACIÓN
2894	2020/08/14	16:35:10	5,247	-73,771	146,0	1,7	Cucunubá, Cundinamarca
2895	2020/08/14	16:46:15	6,813	-73,188	145,0	1,6	Zapatoca, Santander
2896	2020/08/14	17:26:33	6,82	-73,179	141,0	2,1	Los Santos, Santander
2897	2020/08/14	18:03:34	5,268	-73,782	150,0	1,6	Cucunubá, Cundinamarca
2898	2020/08/14	18:15:53	6,814	-73,196	143,0	1,5	Zapatoca, Santander
2899	2020/08/14	18:46:03	6,889	-73,388	122,0	1,6	San Vicente de Chucurí, Santander
2900	2020/08/14	18:54:23	6,921	-73,192	139,0	1,9	Girón, Santander
2901	2020/08/14	19:03:07	6,83	-73,149	148,0	3,6	Los Santos, Santander
2902	2020/08/14	19:26:26	2,418	-75,495	12,0	1,4	Gigante, Huila
2903	2020/08/14	20:44:19	6,854	-73,181	143,0	2,3	Zapatoca, Santander
2904	2020/08/14	20:54:46	4,484	-74,746	51,0	1,0	Jerusalén, Cundinamarca
2905	2020/08/14	20:59:29	6,822	-73,232	142,0	1,7	Zapatoca, Santander
2906	2020/08/14	21:28:00	0,80517	-77,9522	5,0	3,6	Área de influencia Complejo volcánico Chiles, Cerro Negro
2907	2020/08/14	22:14:49	6,816	-73,192	144,0	1,9	Zapatoca, Santander
2908	2020/08/14	22:44:20	6,229	-73,457	128,0	1,8	El Guacamayo, Santander
2909	2020/08/14	22:49:55	6,806	-73,176	135,0	1,5	Los Santos, Santander
2910	2020/08/14	23:12:04	3,42	-74,189	4,0	1,5	Mesetas, Meta
2911	2020/08/14	23:36:17	6,77	-74,089	28,0	1,1	Puerto Parra, Santander
2912	2020/08/14	23:56:11	6,853	-73,162	148,0	2,8	Los Santos, Santander
2913	2020/08/15	00:13:02	6,977	-76,7	22,0	1,6	Murindó, Antioquia
2914	2020/08/15	00:23:09	6,836	-73,159	145,0	2,2	Los Santos, Santander
2915	2020/08/15	01:06:46	5,947	-73,367	141,0	1,8	Gámbita, Santander
2916	2020/08/15	01:10:25	6,815	-73,195	140,0	1,4	Zapatoca, Santander
2917	2020/08/15	01:35:18	6,825	-73,175	145,0	2,2	Los Santos, Santander
2918	2020/08/15	01:39:54	1,92	-76,037	3,0	1,2	Pitalito, Huila
2919	2020/08/15	04:09:15	1,359	-75,743	0,0	2,4	Morelia, Caquetá
2920	2020/08/15	04:15:23	6,837	-76,172	0,0	1,3	Uramita, Antioquia
2921	2020/08/15	04:25:15	5,262	-73,741	146,0	3,0	Cucunubá, Cundinamarca
2922	2020/08/15	04:34:02	6,815	-73,161	152,0	3,9	Los Santos, Santander
2923	2020/08/15	04:49:13	4,139	-73,804	14,0	2,6	Acacías, Meta
2924	2020/08/15	05:20:36	3,974	-71,544	0,0	2,4	Puerto Gaitán, Meta
2925	2020/08/15	06:07:00	6,835	-73,152	142,0	2,3	Los Santos, Santander
2926	2020/08/15	06:11:15	6,814	-72,681	133,0	1,8	Concepción, Santander
2927	2020/08/15	06:12:29	6,894	-73,263	143,0	1,9	Betulia, Santander
2928	2020/08/15	06:19:38	6,78	-73,096	140,0	1,8	Los Santos, Santander
2929	2020/08/15	06:29:49	1,948	-76,011	5,0	1,2	Pitalito, Huila
2930	2020/08/15	06:41:04	6,792	-73,192	145,0	1,6	Los Santos, Santander
2931	2020/08/15	07:05:04	6,812	-73,314	88,0	1,6	Zapatoca, Santander
2932	2020/08/15	07:27:05	5,638	-79,796	22,0	3,4	Sur de Panama
2933	2020/08/15	07:52:34	5,87	-76,655	26,0	2,1	Quibdó, Chocó
2934	2020/08/15	08:26:29	6,804	-73,202	142,0	1,6	Zapatoca, Santander
2935	2020/08/15	08:30:47	7,596	-73,255	122,0	1,8	Cáchira, Norte de Santander
2936	2020/08/15	08:34:24	8,931	-74,154	28,0	1,4	Barranco de Loba, Bolívar
2937	2020/08/15	08:36:59	6,793	-73,037	138,0	2,0	Los Santos, Santander
2938	2020/08/15	08:37:31	6,988	-78,006	4,0	2,6	Océano Pacífico
2939	2020/08/15	09:05:35	1,909	-76,012	10,0	1,3	Pitalito, Huila

N	FECHA	H:M:S	LAT	LON	Z	M	UBICACIÓN
2940	2020/08/15	09:18:00	4,682	-76,259	113,0	2,7	Versalles, Valle del Cauca
2941	2020/08/15	09:34:54	6,774	-73,576	106,0	1,6	El Carmen, Santander
2942	2020/08/15	09:43:31	6,862	-76,265	97,0	1,9	Dabeiba, Antioquia
2943	2020/08/15	09:44:58	4,226	-73,767	14,0	1,6	Guayabetal, Cundinamarca
2944	2020/08/15	10:16:54	6,79	-73,056	136,0	1,9	Los Santos, Santander
2945	2020/08/15	10:45:38	6,869	-73,21	136,0	2,0	Zapatoca, Santander
2946	2020/08/15	10:50:42	10,998	-72,374	84,0	1,9	Venezuela
2947	2020/08/15	10:58:07	6,012	-73,704	116,0	1,7	Vélez, Santander
2948	2020/08/15	11:29:14	5,127	-72,911	12,0	1,4	Tauramena, Casanare
2949	2020/08/15	11:59:03	3,489	-74,178	6,0	3,1	Mesetas, Meta
2950	2020/08/15	12:14:23	6,735	-75,814	23,0	1,4	Liborina, Antioquia
2951	2020/08/15	12:17:03	6,83	-73,216	140,0	2,3	Zapatoca, Santander
2952	2020/08/15	12:25:47	2,278	-75,629	13,0	2,1	Garzón, Huila
2953	2020/08/15	12:50:29	11,926	-72,83	30,0	1,8	Mar Caribe
2954	2020/08/15	13:02:27	6,762	-73,209	145,0	1,8	Villanueva, Santander
2955	2020/08/15	14:37:48	5,227	-73,73	146,0	1,9	Cucunubá, Cundinamarca
2956	2020/08/15	14:46:44	5,938	-73,768	109,0	2,0	Bolívar, Santander
2957	2020/08/15	15:20:27	6,802	-73,196	143,0	1,7	Zapatoca, Santander
2958	2020/08/15	16:22:43	6,786	-73,13	146,0	2,2	Los Santos, Santander
2959	2020/08/15	17:28:09	6,87	-76,573	0,0	1,9	Murindó, Antioquia
2960	2020/08/15	17:30:16	6,836	-73,184	142,0	1,6	Zapatoca, Santander
2961	2020/08/15	17:34:14	6,811	-73,175	146,0	4,1	Los Santos, Santander
2962	2020/08/15	17:40:17	7,48	-76,987	46,0	2,4	Riosucio, Chocó
2963	2020/08/15	17:42:38	5,26	-73,767	145,0	1,9	Cucunubá, Cundinamarca
2964	2020/08/15	17:50:00	6,833	-73,163	148,0	2,4	Los Santos, Santander
2965	2020/08/15	18:34:13	5,278	-73,763	149,0	1,7	Cucunubá, Cundinamarca
2966	2020/08/15	19:23:10	6,799	-73,413	124,0	1,6	San Vicente de Chucurí, Santander
2967	2020/08/15	19:41:08	6,817	-73,201	145,0	1,9	Zapatoca, Santander
2968	2020/08/15	20:11:02	4,539	-76,958	25,0	1,3	Istmina, Chocó
2969	2020/08/15	20:53:37	6,392	-73,778	93,0	1,4	Landázuri, Santander
2970	2020/08/15	22:37:29	8,051	-72,824	4,0	1,5	Sardinata, Norte de Santander
2971	2020/08/15	22:37:49	3,455	-74,186	0,0	1,2	Mesetas, Meta
2972	2020/08/15	23:07:04	6,832	-73,196	146,0	2,5	Zapatoca, Santander
2973	2020/08/15	23:52:14	6,538	-73,616	110,0	1,5	Simacota, Santander
2974	2020/08/16	00:19:58	5,282	-73,772	146,0	3,2	Cucunubá, Cundinamarca
2975	2020/08/16	00:29:46	3,384	-74,242	6,0	1,7	Mesetas, Meta
2976	2020/08/16	01:06:32	6,819	-73,196	142,0	2,1	Zapatoca, Santander
2977	2020/08/16	01:23:09	4,642	-73,341	18,0	1,9	Medina, Cundinamarca
2978	2020/08/16	02:08:33	6,82	-73,167	147,0	3,3	Los Santos, Santander
2979	2020/08/16	03:06:15	6,816	-73,188	147,0	2,2	Zapatoca, Santander
2980	2020/08/16	03:34:20	6,887	-73,171	141,0	2,3	Girón, Santander
2981	2020/08/16	03:51:22	3,684	-74,584	36,0	1,2	Colombia, Huila
2982	2020/08/16	04:06:56	4,136	-73,77	20,0	1,7	Acacías, Meta
2983	2020/08/16	04:18:12	6,113	-73,712	109,0	1,5	Vélez, Santander
2984	2020/08/16	05:10:48	8,195	-73,087	148,0	2,0	Ábrego, Norte de Santander
2985	2020/08/16	05:36:31	6,834	-73,215	145,0	2,2	Zapatoca, Santander

N	FECHA	H:M:S	LAT	LON	Z	M	UBICACIÓN
2986	2020/08/16	05:57:50	4,744	-76,204	98,0	1,6	El Cairo, Valle del Cauca
2987	2020/08/16	06:10:13	6,736	-73,07	141,0	1,8	Jordán, Santander
2988	2020/08/16	06:46:03	5,232	-74,694	31,0	0,7	Guaduas, Cundinamarca
2989	2020/08/16	07:44:41	7,913	-72,943	2,0	1,4	Villa Caro, Norte de Santander
2990	2020/08/16	08:15:24	6,855	-73,216	144,0	2,4	Zapatoca, Santander
2991	2020/08/16	08:22:04	4,886	-74,562	26,0	0,7	Vianí, Cundinamarca
2992	2020/08/16	08:24:08	6,936	-73,314	140,0	1,6	Betulia, Santander
2993	2020/08/16	08:38:38	7,309	-73,976	39,0	1,2	Cantagallo, Bolívar
2994	2020/08/16	09:57:56	6,818	-73,231	144,0	1,9	Zapatoca, Santander
2995	2020/08/16	10:19:18	4,154	-73,822	5,0	1,9	Acacías, Meta
2996	2020/08/16	10:26:48	6,364	-73,677	104,0	1,8	La Paz, Santander
2997	2020/08/16	11:11:17	6,896	-73,318	142,0	2,0	Betulia, Santander
2998	2020/08/16	11:28:22	3,277	-74,426	15,0	2,3	Uribe, Meta
2999	2020/08/16	12:42:07	7,281	-73,084	132,0	2,0	Matanza, Santander
3000	2020/08/16	13:00:33	3,391	-74,149	11,0	0,9	Mesetas, Meta
3001	2020/08/16	13:12:47	6,806	-73,103	144,0	2,2	Los Santos, Santander
3002	2020/08/16	13:53:18	5,674	-76,098	52,0	1,9	Bagadó, Chocó
3003	2020/08/16	13:55:25	6,875	-73,208	140,0	2,1	Zapatoca, Santander
3004	2020/08/16	15:14:22	6,133	-73,713	119,0	1,2	Vélez, Santander
3005	2020/08/16	15:31:02	7,102	-76,789	0,0	1,9	Carmen del Darién (Curbaradó), Chocó
3006	2020/08/16	16:31:32	7,196	-73,847	92,0	1,6	Barrancabermeja, Santander
3007	2020/08/16	17:02:54	7,451	-73,178	135,0	2,9	El Playón, Santander
3008	2020/08/16	17:10:33	6,824	-73,165	145,0	2,4	Los Santos, Santander
3009	2020/08/16	17:21:38	3,507	-74,206	15,0	1,2	Mesetas, Meta
3010	2020/08/16	18:49:35	1,879	-75,983	4,0	1,9	Pitalito, Huila
3011	2020/08/16	19:57:17	2,404	-75,487	9,0	1,3	Gigante, Huila
3012	2020/08/16	20:34:49	6,844	-73,186	145,0	2,1	Zapatoca, Santander
3013	2020/08/16	21:01:28	6,83	-73,178	146,0	2,7	Zapatoca, Santander
3014	2020/08/16	22:00:50	6,83	-73,177	147,0	2,0	Zapatoca, Santander
3015	2020/08/16	22:03:29	5,795	-73,905	109,0	1,7	Florián, Santander
3016	2020/08/16	22:22:55	6,828	-73,136	143,0	3,1	Los Santos, Santander
3017	2020/08/16	22:28:26	6,832	-73,168	147,0	2,6	Los Santos, Santander
3018	2020/08/16	23:46:05	3,37	-74,132	5,0	1,3	Mesetas, Meta
3019	2020/08/17	00:42:11	5,236	-73,746	149,0	1,9	Cucunubá, Cundinamarca
3020	2020/08/17	01:17:04	10,079	-73,063	132,0	1,4	Agustín Codazzi, Cesar
3021	2020/08/17	01:25:15	6,791	-73,108	148,0	1,9	Los Santos, Santander
3022	2020/08/17	01:26:15	6,739	-73,381	125,0	1,7	San Vicente de Chucurí, Santander
3023	2020/08/17	02:18:41	6,757	-73,32	123,0	1,6	Zapatoca, Santander
3024	2020/08/17	02:36:12	6,815	-73,146	145,0	2,1	Los Santos, Santander
3025	2020/08/17	02:40:53	1,93	-76,006	4,0	1,2	Pitalito, Huila
3026	2020/08/17	02:43:33	6,841	-73,103	148,0	2,0	Los Santos, Santander
3027	2020/08/17	02:52:25	2,054	-75,734	22,0	1,2	Altamira, Huila
3028	2020/08/17	02:53:25	5,667	-73,598	139,0	2,2	Sutamarchán, Boyacá
3029	2020/08/17	03:43:15	6,834	-73,131	145,0	1,5	Los Santos, Santander
3030	2020/08/17	04:00:04	6,769	-73,133	133,0	1,6	Los Santos, Santander
3031	2020/08/17	04:38:43	6,877	-73,18	144,0	1,6	Zapatoca, Santander



N	FECHA	H:M:S	LAT	LON	Z	M	UBICACIÓN
3032	2020/08/17	05:31:18	7,75	-73,064	145,0	1,6	Cáchira, Norte de Santander
3033	2020/08/17	06:00:58	3,553	-82,621	10,0	4,6	Océano Pacífico
3034	2020/08/17	06:13:44	3,99	-76,638	13,0	1,9	Calima (El Darién), Valle del Cauca
3035	2020/08/17	07:55:32	6,847	-77,521	0,0	1,9	Riosucio, Chocó
3036	2020/08/17	07:59:14	6,782	-73,13	147,0	2,2	Los Santos, Santander
3037	2020/08/17	09:13:30	6,867	-73,296	144,0	2,0	Zapatoca, Santander
3038	2020/08/17	09:22:31	6,88	-73,289	137,0	1,5	Betulia, Santander
3039	2020/08/17	09:32:41	6,829	-73,149	144,0	2,0	Los Santos, Santander
3040	2020/08/17	09:58:06	5,936	-72,688	0,0	1,6	Socha, Boyacá
3041	2020/08/17	10:03:46	5,921	-72,689	3,0	1,5	Socha, Boyacá
3042	2020/08/17	10:22:46	6,874	-73,125	125,0	1,5	Los Santos, Santander
3043	2020/08/17	10:32:17	7,548	-77,673	63,0	2,3	Riosucio, Chocó
3044	2020/08/17	10:39:30	6,704	-73,378	136,0	1,6	Galán, Santander
3045	2020/08/17	10:41:58	6,878	-73,282	140,0	2,3	Betulia, Santander
3046	2020/08/17	10:46:34	2,14	-75,739	20,0	1,8	Altamira, Huila
3047	2020/08/17	10:48:33	5,842	-73,891	106,0	1,9	Florián, Santander
3048	2020/08/17	11:12:45	6,505	-71,996	0,0	1,9	Tame, Arauca
3049	2020/08/17	12:04:12	6,857	-73,037	144,0	1,6	Piedecuesta, Santander
3050	2020/08/17	12:24:13	5,24	-73,685	146,0	2,1	Lenguazaque, Cundinamarca
3051	2020/08/17	12:41:32	2,633	-75,127	4,0	2,3	San Vicente del Caguán, Caquetá
3052	2020/08/17	13:31:46	6,219	-75,774	21,0	1,0	Heliconia, Antioquia
3053	2020/08/17	14:23:34	4,983	-74,667	21,0	0,9	Chaguaní, Cundinamarca
3054	2020/08/17	14:43:17	5,008	-74,748	3,0	0,8	Armero (Guayabal), Tolima
3055	2020/08/17	14:53:51	5,463	-74,145	47,0	1,2	Muzo, Boyacá
3056	2020/08/17	15:18:47	6,702	-73,394	130,0	1,9	El Carmen, Santander
3057	2020/08/17	16:16:25	5,278	-73,766	147,0	1,7	Cucunubá, Cundinamarca
3058	2020/08/17	16:22:34	6,81	-73,159	149,0	1,7	Los Santos, Santander
3059	2020/08/17	16:29:15	5,814	-75,924	53,0	1,5	Ciudad Bolívar, Antioquia
3060	2020/08/17	16:38:31	3,686	-74,209	3,0	1,5	Lejanías, Meta
3061	2020/08/17	16:41:14	4,647	-73,418	1,0	1,6	Medina, Cundinamarca
3062	2020/08/17	17:45:43	6,882	-73,192	136,0	1,7	Zapatoca, Santander
3063	2020/08/17	18:15:06	6,836	-73,158	141,0	2,6	Los Santos, Santander
3064	2020/08/17	18:24:50	5,26	-73,73	146,0	1,6	Cucunubá, Cundinamarca
3065	2020/08/17	18:42:17	6,851	-73,21	146,0	1,9	Zapatoca, Santander
3066	2020/08/17	20:00:29	5,278	-73,764	146,0	1,9	Cucunubá, Cundinamarca
3067	2020/08/17	20:09:29	6,833	-73,204	146,0	2,3	Zapatoca, Santander
3068	2020/08/17	20:32:16	2,198	-75,752	0,0	1,9	Agrado, Huila
3069	2020/08/17	20:50:25	6,861	-73,276	126,0	1,9	Betulia, Santander
3070	2020/08/17	21:04:44	6,814	-73,192	149,0	1,8	Zapatoca, Santander
3071	2020/08/17	21:09:10	6,296	-73,633	113,0	1,5	El Guacamayo, Santander
3072	2020/08/17	21:17:32	6,818	-73,15	144,0	1,6	Los Santos, Santander
3073	2020/08/17	21:30:04	6,812	-73,189	143,0	2,0	Zapatoca, Santander
3074	2020/08/17	21:44:28	4,008	-74,903	24,0	0,8	Guamo, Tolima
3075	2020/08/17	21:49:18	3,481	-74,284	4,0	1,6	Uribe, Meta
3076	2020/08/17	22:02:02	6,806	-73,201	143,0	1,7	Zapatoca, Santander
3077	2020/08/17	22:43:21	6,793	-73,158	145,0	1,5	Los Santos, Santander

N	FECHA	H:M:S	LAT	LON	Z	M	UBICACIÓN
3078	2020/08/17	22:46:49	2,613	-75,648	2,0	1,3	Íquira, Huila
3079	2020/08/17	23:18:53	7,777	-74,61	14,0	1,8	El Bagre, Antioquia
3080	2020/08/18	00:20:35	5,64	-73,923	112,0	1,6	Briceño, Boyacá
3081	2020/08/18	00:56:56	2,198	-75,535	18,0	1,5	Garzón, Huila
3082	2020/08/18	01:16:06	5,551	-73,846	123,0	1,7	Chiquinquirá, Boyacá
3083	2020/08/18	01:55:42	6,811	-73,162	145,0	1,6	Los Santos, Santander
3084	2020/08/18	02:16:51	6,829	-73,143	146,0	1,7	Los Santos, Santander
3085	2020/08/18	02:28:03	6,51	-76,857	29,0	3,1	Bojayá (Bellavista), Chocó
3086	2020/08/18	02:31:57	6,83	-73,137	146,0	2,0	Los Santos, Santander
3087	2020/08/18	02:41:40	2,634	-75,102	16,0	1,2	San Vicente del Caguán, Caquetá
3088	2020/08/18	03:09:31	6,848	-73,135	146,0	1,8	Los Santos, Santander
3089	2020/08/18	03:18:48	6,809	-73,178	146,0	1,6	Los Santos, Santander
3090	2020/08/18	03:47:39	6,262	-73,549	116,0	1,8	Contratación, Santander
3091	2020/08/18	03:53:51	6,674	-72,073	0,0	1,3	Fortul, Arauca
3092	2020/08/18	04:46:37	5,812	-76,404	17,0	1,4	Quibdó, Chocó
3093	2020/08/18	04:56:17	6,827	-73,128	147,0	1,6	Los Santos, Santander
3094	2020/08/18	05:19:25	5,322	-74,933	16,0	0,8	Victoria, Caldas
3095	2020/08/18	05:50:37	6,845	-73,211	139,0	1,7	Zapatoca, Santander
3096	2020/08/18	05:55:54	6,351	-73,608	113,0	1,9	Santa Helena del Opón, Santander
3097	2020/08/18	06:39:42	3,461	-74,178	6,0	1,3	Mesetas, Meta
3098	2020/08/18	06:50:18	4,261	-76,185	140,0	1,6	Bugalagrande, Valle del Cauca
3099	2020/08/18	07:12:32	3,473	-74,409	17,0	1,2	Uribe, Meta
3100	2020/08/18	07:21:11	6,443	-76,684	18,0	1,4	Vigia del Fuerte, Antioquia
3101	2020/08/18	07:32:18	6,132	-73,58	118,0	1,6	La Paz, Santander
3102	2020/08/18	08:42:36	6,814	-73,209	137,0	1,9	Zapatoca, Santander
3103	2020/08/18	08:50:05	3,867	-76,42	10,0	1,4	Yotoco, Valle del Cauca
3104	2020/08/18	09:14:28	6,836	-73,221	136,0	1,5	Zapatoca, Santander
3105	2020/08/18	09:25:51	6,838	-73,187	148,0	1,8	Zapatoca, Santander
3106	2020/08/18	09:32:52	6,809	-73,121	135,0	1,5	Los Santos, Santander
3107	2020/08/18	10:14:54	4,647	-76,26	24,0	1,1	Versalles, Valle del Cauca
3108	2020/08/18	10:23:44	3,43	-74,743	15,0	1,4	Colombia, Huila
3109	2020/08/18	10:26:36	6,832	-73,182	146,0	3,5	Zapatoca, Santander
3110	2020/08/18	10:38:21	4,69	-75,937	22,0	0,9	Cartago, Valle del Cauca
3111	2020/08/18	10:46:10	5,435	-73,794	131,0	1,6	Fúquene, Cundinamarca
3112	2020/08/18	12:01:40	7,029	-78,118	4,0	2,8	Panama
3113	2020/08/18	12:08:08	3,935	-75,592	25,0	1,3	San Antonio, Tolima
3114	2020/08/18	12:31:42	5,022	-77,37	30,0	2,3	Bajo Baudó (Pizarro), Chocó
3115	2020/08/18	12:32:48	6,83	-73,224	139,0	2,2	Zapatoca, Santander
3116	2020/08/18	14:00:49	6,658	-76,896	13,0	2,6	Vigia del Fuerte, Antioquia
3117	2020/08/18	14:03:29	6,392	-74,851	16,0	1,2	San Roque, Antioquia
3118	2020/08/18	14:10:53	6,821	-73,194	142,0	1,7	Zapatoca, Santander
3119	2020/08/18	14:12:49	6,396	-74,856	12,0	1,2	San Roque, Antioquia
3120	2020/08/18	14:18:45	2,413	-75,638	0,0	1,1	Paicol, Huila
3121	2020/08/18	16:10:59	6,768	-73,195	143,0	1,5	Los Santos, Santander
3122	2020/08/18	16:34:14	7,501	-75,09	30,0	1,9	Cáceres, Antioquia
3123	2020/08/18	17:47:13	6,814	-73,187	147,0	1,6	Zapatoca, Santander

N	FECHA	H:M:S	LAT	LON	Z	M	UBICACIÓN
3124	2020/08/18	18:01:24	5,286	-73,778	144,0	1,7	Cucunubá, Cundinamarca
3125	2020/08/18	18:11:16	6,843	-73,159	143,0	2,2	Los Santos, Santander
3126	2020/08/18	18:26:16	6,805	-73,167	140,0	2,0	Los Santos, Santander
3127	2020/08/18	18:36:32	2,201	-75,655	11,0	1,2	Garzón, Huila
3128	2020/08/18	18:52:11	7,016	-75,166	20,0	1,4	Anorí, Antioquia
3129	2020/08/18	19:06:20	6,801	-73,148	145,0	1,8	Los Santos, Santander
3130	2020/08/18	19:30:25	3,462	-74,183	4,0	1,1	Mesetas, Meta
3131	2020/08/18	19:36:19	6,776	-73,152	137,0	1,8	Los Santos, Santander
3132	2020/08/18	19:46:54	3,474	-74,182	4,0	1,7	Mesetas, Meta
3133	2020/08/18	20:09:03	2,82	-74,908	7,0	1,2	San Vicente del Caguán, Caquetá
3134	2020/08/18	20:32:48	7,865	-73,255	126,0	1,7	Ábrego, Norte de Santander
3135	2020/08/18	20:50:45	6,066	-73,711	116,0	1,4	Vélez, Santander
3136	2020/08/18	20:59:52	6,776	-73,215	138,0	1,6	Zapatoca, Santander
3137	2020/08/18	21:16:06	5,118	-73,068	4,0	1,7	Páez, Boyacá
3138	2020/08/18	21:50:27	3,443	-74,19	0,0	2,0	Mesetas, Meta
3139	2020/08/18	22:16:29	2,459	-75,586	17,0	1,1	Tesalia, Huila
3140	2020/08/18	22:28:54	4,634	-76,206	78,0	2,0	Versalles, Valle del Cauca
3141	2020/08/18	23:33:21	6,829	-73,196	144,0	2,0	Zapatoca, Santander
3142	2020/08/18	23:46:23	7,301	-76,306	0,0	1,9	Ituango, Antioquia
3143	2020/08/19	00:33:58	6,756	-73,176	147,0	2,0	Los Santos, Santander
3144	2020/08/19	01:49:08	6,846	-73,19	147,0	2,5	Zapatoca, Santander
3145	2020/08/19	01:50:58	2,346	-75,612	14,0	1,3	Gigante, Huila
3146	2020/08/19	01:57:23	6,805	-73,134	146,0	1,5	Los Santos, Santander
3147	2020/08/19	02:48:00	6,758	-73,071	141,0	1,4	Los Santos, Santander
3148	2020/08/19	03:52:08	6,618	-76,879	6,0	1,7	Bojayá (Bellavista), Chocó
3149	2020/08/19	04:22:33	6,074	-79,721	21,0	3,0	Sur de Panama
3150	2020/08/19	05:26:03	6,816	-73,158	143,0	2,0	Los Santos, Santander
3151	2020/08/19	05:38:40	4,656	-76,148	97,0	1,4	Versalles, Valle del Cauca
3152	2020/08/19	05:43:22	6,606	-74,206	71,0	1,4	Cimitarra, Santander
3153	2020/08/19	06:53:42	6,245	-74,963	27,0	1,0	San Carlos, Antioquia
3154	2020/08/19	06:54:01	6,814	-73,144	145,0	1,8	Los Santos, Santander
3155	2020/08/19	07:00:11	6,787	-73,131	150,0	1,7	Los Santos, Santander
3156	2020/08/19	08:36:47	2,224	-75,613	10,0	2,2	Garzón, Huila
3157	2020/08/19	09:03:01	6,817	-73,168	141,0	1,8	Los Santos, Santander
3158	2020/08/19	09:04:59	6,808	-73,148	146,0	1,8	Los Santos, Santander
3159	2020/08/19	09:44:04	4,723	-74,69	17,0	1,5	Pulí, Cundinamarca
3160	2020/08/19	09:46:47	6,834	-73,174	142,0	1,8	Los Santos, Santander
3161	2020/08/19	10:19:48	8,401	-73,764	91,0	1,8	Morales, Bolívar
3162	2020/08/19	10:24:57	3,768	-76,735	126,0	1,5	Dagua, Valle del Cauca
3163	2020/08/19	10:32:24	6,584	-73,45	113,0	1,9	El Carmen, Santander
3164	2020/08/19	10:39:46	7,324	-73,08	137,0	1,5	Matanza, Santander
3165	2020/08/19	10:50:09	6,798	-73,32	124,0	2,3	Zapatoca, Santander
3166	2020/08/19	11:14:46	5,717	-75,985	61,0	1,7	Betania, Antioquia
3167	2020/08/19	11:18:02	6,758	-76,134	94,0	2,0	Frontino, Antioquia
3168	2020/08/19	11:58:38	3,424	-76,668	60,0	1,6	Cali, Valle del Cauca
3169	2020/08/19	12:01:45	6,88	-76,113	0,0	2,0	Uramita, Antioquia

N	FECHA	H:M:S	LAT	LON	Z	M	UBICACIÓN
3170	2020/08/19	13:14:55	6,799	-76,176	19,0	1,9	Frontino, Antioquia
3171	2020/08/19	13:39:09	6,828	-73,156	141,0	1,9	Los Santos, Santander
3172	2020/08/19	14:11:49	2,942	-74,744	4,0	1,5	Uribe, Meta
3173	2020/08/19	14:57:42	6,806	-73,172	146,0	3,2	Los Santos, Santander
3174	2020/08/19	15:43:01	5,842	-73,894	102,0	1,5	Florián, Santander
3175	2020/08/19	16:52:50	6,82	-73,184	135,0	1,7	Zapatoca, Santander
3176	2020/08/19	17:32:11	2,415	-75,625	10,0	1,2	Paicol, Huila
3177	2020/08/19	17:57:36	3,887	-76,842	16,0	2,3	Buenaventura, Valle del Cauca
3178	2020/08/19	18:15:58	5,386	-72,716	45,0	1,5	Pajarito, Boyacá
3179	2020/08/19	19:52:32	6,221	-75,616	62,0	1,1	Medellín, Antioquia
3180	2020/08/19	20:12:51	5,286	-76,425	30,0	1,2	Tadó, Chocó
3181	2020/08/19	21:11:43	4,09	-75,122	20,0	1,0	San Luis, Tolima
3182	2020/08/19	21:47:48	6,834	-73,163	147,0	2,8	Los Santos, Santander
3183	2020/08/19	22:53:51	6,808	-73,169	146,0	1,9	Los Santos, Santander
3184	2020/08/19	23:13:41	6,828	-73,222	147,0	2,4	Zapatoca, Santander
3185	2020/08/19	23:34:52	2,335	-75,766	0,0	1,0	Agrado, Huila
3186	2020/08/20	00:13:50	6,579	-73,55	112,0	2,4	El Carmen, Santander
3187	2020/08/20	00:17:54	6,847	-73,198	146,0	2,6	Zapatoca, Santander
3188	2020/08/20	01:16:26	5,298	-78,369	15,0	4,9	Océano Pacífico
3189	2020/08/20	01:23:27	6,747	-73,088	148,0	1,9	Los Santos, Santander
3190	2020/08/20	01:58:18	5,278	-78,254	16,0	1,8	Océano Pacífico
3191	2020/08/20	02:16:14	8,123	-73,602	92,0	2,0	Aguachica, Cesar
3192	2020/08/20	02:25:55	6,858	-73,18	149,0	2,7	Zapatoca, Santander
3193	2020/08/20	02:28:56	5,512	-78,267	5,0	1,8	Océano Pacífico
3194	2020/08/20	02:33:47	6,782	-73,175	145,0	1,6	Los Santos, Santander
3195	2020/08/20	02:36:02	6,84	-73,16	151,0	2,9	Los Santos, Santander
3196	2020/08/20	02:46:08	6,828	-73,163	147,0	2,3	Los Santos, Santander
3197	2020/08/20	03:10:01	7,344	-73,337	113,0	1,6	Rionegro, Santander
3198	2020/08/20	03:11:41	5,226	-73,709	146,0	1,5	Suesca, Cundinamarca
3199	2020/08/20	03:13:30	4,362	-73,716	4,0	2,1	El Calvario, Meta
3200	2020/08/20	03:25:56	6,835	-73,19	145,0	1,6	Zapatoca, Santander
3201	2020/08/20	03:33:11	7,748	-72,963	173,0	2,2	Salazar, Norte de Santander
3202	2020/08/20	03:35:02	6,746	-73,262	132,0	2,0	Zapatoca, Santander
3203	2020/08/20	03:51:22	3,418	-74,197	0,0	1,3	Mesetas, Meta
3204	2020/08/20	04:04:29	6,816	-73,217	147,0	2,1	Zapatoca, Santander
3205	2020/08/20	04:23:44	6,77	-73,181	145,0	1,5	Los Santos, Santander
3206	2020/08/20	04:53:15	5,414	-78,136	9,0	2,0	Océano Pacífico
3207	2020/08/20	05:34:41	6,98	-77,826	25,0	2,4	Océano Pacífico
3208	2020/08/20	05:38:46	5,363	-78,301	8,0	2,5	Océano Pacífico
3209	2020/08/20	05:55:55	6,81	-73,169	142,0	2,2	Los Santos, Santander
3210	2020/08/20	06:36:09	3,465	-74,163	4,0	1,3	Mesetas, Meta
3211	2020/08/20	06:38:29	3,486	-74,628	18,0	1,2	Colombia, Huila
3212	2020/08/20	06:44:01	3,499	-74,2	5,0	1,5	Mesetas, Meta
3213	2020/08/20	06:58:52	2,945	-74,802	4,0	2,8	Uribe, Meta
3214	2020/08/20	07:38:17	6,776	-76,066	0,0	1,7	Cañasgordas, Antioquia
3215	2020/08/20	07:44:14	6,701	-73,03	149,0	1,4	Aratoca, Santander

N	FECHA	H:M:S	LAT	LON	Z	M	UBICACIÓN
3216	2020/08/20	08:01:10	10,394	-73,51	81,0	1,7	Pueblo Bello, Cesar
3217	2020/08/20	08:06:01	5,305	-78,373	15,0	3,8	Océano Pacífico
3218	2020/08/20	08:13:28	2,043	-75,788	19,0	1,2	Altamira, Huila
3219	2020/08/20	08:59:09	6,825	-73,212	133,0	1,5	Zapatoca, Santander
3220	2020/08/20	09:21:13	5,741	-74,34	79,0	1,7	Yacopí, Cundinamarca
3221	2020/08/20	09:35:23	5,695	-74,147	30,0	1,1	San Pablo de Borbur, Boyacá
3222	2020/08/20	10:09:12	6,798	-73,181	140,0	1,8	Los Santos, Santander
3223	2020/08/20	10:16:13	7,059	-77,038	7,0	1,8	Carmen del Darién (Curbaradó), Chocó
3224	2020/08/20	10:21:15	6,809	-73,18	146,0	1,8	Los Santos, Santander
3225	2020/08/20	11:36:40	5,112	-72,978	0,0	2,2	Páez, Boyacá
3226	2020/08/20	12:14:59	6,464	-73,798	105,0	2,3	Landázuri, Santander
3227	2020/08/20	14:02:53	5,601	-76,166	67,0	1,5	Bagadó, Chocó
3228	2020/08/20	14:05:30	2,51	-75,451	2,0	1,4	Hobo, Huila
3229	2020/08/20	14:21:28	6,768	-73,539	107,0	1,6	El Carmen, Santander
3230	2020/08/20	14:41:41	4,455	-75,865	141,0	1,7	La Tebaida, Quindío
3231	2020/08/20	14:56:43	6,262	-74,084	31,0	1,0	Cimitarra, Santander
3232	2020/08/20	15:04:40	6,84	-73,195	146,0	1,6	Zapatoca, Santander
3233	2020/08/20	15:32:46	7,65	-73,159	146,0	1,8	Cáchira, Norte de Santander
3234	2020/08/20	16:12:51	5,268	-74,866	22,0	0,7	Mariquita, Tolima
3235	2020/08/20	16:55:59	4,442	-76,208	7,0	1,2	Roldanillo, Valle del Cauca
3236	2020/08/20	16:58:52	10,377	-73,485	83,0	1,7	Pueblo Bello, Cesar
3237	2020/08/20	17:25:10	5,931	-73,97	99,0	1,8	Sucre, Santander
3238	2020/08/20	17:25:27	3,363	-74,455	17,0	1,5	Uribe, Meta
3239	2020/08/20	17:47:26	5,877	-73,001	0,0	1,5	Santa Rosa de Viterbo, Boyacá
3240	2020/08/20	17:59:05	9,977	-73,227	116,0	1,8	Agustín Codazzi, Cesar
3241	2020/08/20	18:00:38	6,786	-73,121	144,0	1,6	Los Santos, Santander
3242	2020/08/20	18:25:37	5,272	-73,764	145,0	1,8	Cucunubá, Cundinamarca
3243	2020/08/20	18:48:40	6,8	-73,148	145,0	2,2	Los Santos, Santander
3244	2020/08/20	19:05:50	6,833	-76,247	0,0	1,1	Frontino, Antioquia
3245	2020/08/20	19:09:24	9,711	-73,318	117,0	2,0	Becerrill, Cesar
3246	2020/08/20	19:16:13	5,96	-74,886	3,0	1,2	San Luis, Antioquia
3247	2020/08/20	19:30:31	10,222	-74,585	37,0	2,3	El Piñón, Magdalena
3248	2020/08/20	19:36:57	4,911	-75,299	3,0	1,0	Villahermosa, Tolima
3249	2020/08/20	20:05:23	6,83	-73,192	148,0	1,7	Zapatoca, Santander
3250	2020/08/20	21:24:26	6,771	-73,146	145,0	1,5	Los Santos, Santander
3251	2020/08/20	22:05:55	6,8	-73,212	144,0	1,6	Zapatoca, Santander
3252	2020/08/20	22:07:22	6,819	-73,175	146,0	1,8	Los Santos, Santander
3253	2020/08/20	22:17:41	6,822	-73,18	147,0	1,9	Los Santos, Santander
3254	2020/08/20	22:53:44	6,812	-73,173	144,0	1,6	Los Santos, Santander
3255	2020/08/20	23:05:41	6,792	-73,198	141,0	2,0	Zapatoca, Santander
3256	2020/08/20	23:16:14	5,836	-76,03	66,0	1,3	Ciudad Bolívar, Antioquia
3257	2020/08/20	23:20:30	6,872	-73,333	123,0	1,6	Zapatoca, Santander
3258	2020/08/20	23:45:09	6,188	-74,927	1,0	1,1	San Carlos, Antioquia
3259	2020/08/21	00:59:15	4,717	-75,633	1,0	1,4	Pereira, Risaralda
3260	2020/08/21	01:17:05	5,265	-78,196	18,0	2,2	Océano Pacífico
3261	2020/08/21	01:18:48	6,804	-73,168	134,0	1,8	Los Santos, Santander

N	FECHA	H:M:S	LAT	LON	Z	M	UBICACIÓN
3262	2020/08/21	01:28:14	6,837	-73,158	147,0	2,4	Los Santos, Santander
3263	2020/08/21	01:50:49	6,78	-73,099	141,0	1,8	Los Santos, Santander
3264	2020/08/21	02:21:02	5,583	-74,34	83,0	1,0	Yacopí, Cundinamarca
3265	2020/08/21	02:43:11	6,768	-73,019	142,0	1,9	Aratoca, Santander
3266	2020/08/21	03:18:09	6,825	-73,147	149,0	2,6	Los Santos, Santander
3267	2020/08/21	03:38:04	2,554	-75,374	18,0	1,2	Campoalegre, Huila
3268	2020/08/21	04:37:21	6,798	-73,102	149,0	2,6	Los Santos, Santander
3269	2020/08/21	05:08:48	6,788	-73,119	146,0	2,0	Los Santos, Santander
3270	2020/08/21	05:44:14	6,774	-73,143	145,0	2,5	Los Santos, Santander
3271	2020/08/21	05:59:43	6,789	-73,111	143,0	1,9	Los Santos, Santander
3272	2020/08/21	06:15:38	7,693	-73,541	102,0	1,5	La Esperanza, Norte de Santander
3273	2020/08/21	06:21:02	6,027	-73,794	103,0	1,5	El Peñón, Santander
3274	2020/08/21	06:29:22	7,802	-73,242	100,0	1,7	La Esperanza, Norte de Santander
3275	2020/08/21	06:50:38	6,566	-73,532	112,0	2,1	El Carmen, Santander
3276	2020/08/21	07:06:30	6,776	-73,15	144,0	1,7	Los Santos, Santander
3277	2020/08/21	07:14:19	6,836	-73,141	149,0	2,7	Los Santos, Santander
3278	2020/08/21	08:18:11	6,827	-73,23	142,0	1,6	Zapatoca, Santander
3279	2020/08/21	08:42:42	6,808	-73,141	145,0	1,8	Los Santos, Santander
3280	2020/08/21	08:45:15	6,879	-73,256	140,0	1,5	Betulia, Santander
3281	2020/08/21	09:19:47	6,846	-73,055	143,0	1,7	Los Santos, Santander
3282	2020/08/21	09:32:42	2,498	-75,424	20,0	1,4	Hobo, Huila
3283	2020/08/21	09:45:49	3,417	-74,168	5,0	1,2	Mesetas, Meta
3284	2020/08/21	09:53:15	5,572	-73,892	122,0	1,7	Caldas, Boyacá
3285	2020/08/21	10:22:57	3,672	-76,772	118,0	1,7	Dagua, Valle del Cauca
3286	2020/08/21	10:45:33	6,769	-73,029	174,0	2,1	Aratoca, Santander
3287	2020/08/21	11:01:26	3,484	-74,208	2,0	4,2	Mesetas, Meta
3288	2020/08/21	11:06:26	3,486	-74,2	4,0	1,8	Mesetas, Meta
3289	2020/08/21	11:09:07	6,756	-73,096	142,0	1,7	Los Santos, Santander
3290	2020/08/21	11:17:56	6,792	-73,1	138,0	1,8	Los Santos, Santander
3291	2020/08/21	11:27:06	6,81	-73,069	138,0	1,9	Los Santos, Santander
3292	2020/08/21	12:07:40	6,789	-73,072	146,0	2,0	Los Santos, Santander
3293	2020/08/21	13:46:48	6,836	-73,142	149,0	2,5	Los Santos, Santander
3294	2020/08/21	14:20:16	6,738	-73,157	144,0	1,6	Los Santos, Santander
3295	2020/08/21	14:29:59	6,343	-76,555	25,0	1,4	Vigia del Fuerte, Antioquia
3296	2020/08/21	15:18:07	6,399	-74,858	16,0	1,1	San Roque, Antioquia
3297	2020/08/21	15:27:11	3,431	-74,167	0,0	1,3	Mesetas, Meta
3298	2020/08/21	16:41:49	4,128	-73,816	10,0	2,5	Acacías, Meta
3299	2020/08/21	17:10:40	6,822	-73,114	144,0	1,9	Los Santos, Santander
3300	2020/08/21	18:11:20	6,806	-73,177	145,0	1,9	Los Santos, Santander
3301	2020/08/21	18:24:05	5,83	-76,042	58,0	1,6	Ciudad Bolívar, Antioquia
3302	2020/08/21	19:13:58	3,445	-74,209	5,0	1,3	Mesetas, Meta
3303	2020/08/21	19:50:17	6,817	-73,155	148,0	2,8	Los Santos, Santander
3304	2020/08/21	20:26:17	4,944	-76,058	100,0	1,5	El Águila, Valle del Cauca
3305	2020/08/21	21:10:25	3,429	-74,634	13,0	1,0	Colombia, Huila
3306	2020/08/21	22:23:15	6,795	-73,16	149,0	1,6	Los Santos, Santander
3307	2020/08/21	23:35:50	7,73	-75,262	26,0	1,7	Cáceres, Antioquia

N	FECHA	H:M:S	LAT	LON	Z	M	UBICACIÓN
3308	2020/08/22	00:26:29	4,936	-77,125	104,0	1,8	Medio Baudó(Boca de Pepé), Chocó
3309	2020/08/22	00:51:48	6,774	-73,089	141,0	1,5	Los Santos, Santander
3310	2020/08/22	00:52:02	3,483	-74,192	0,0	1,8	Mesetas, Meta
3311	2020/08/22	00:53:24	6,066	-73,732	112,0	1,8	Vélez, Santander
3312	2020/08/22	01:35:09	6,772	-73,099	144,0	1,7	Los Santos, Santander
3313	2020/08/22	02:02:04	6,837	-73,144	150,0	3,3	Los Santos, Santander
3314	2020/08/22	02:18:21	2,308	-75,644	10,0	2,3	Garzón, Huila
3315	2020/08/22	02:33:38	4,104	-76,103	154,0	1,6	Andalucía, Valle del Cauca
3316	2020/08/22	02:38:11	5,975	-75,151	2,0	0,8	Cocorná, Antioquia
3317	2020/08/22	03:24:17	6,806	-73,137	147,0	1,5	Los Santos, Santander
3318	2020/08/22	03:46:38	6,778	-73,131	149,0	1,7	Los Santos, Santander
3319	2020/08/22	04:11:50	6,832	-73,175	149,0	2,1	Los Santos, Santander
3320	2020/08/22	04:32:45	10,046	-73,115	121,0	1,5	Agustín Codazzi, Cesar
3321	2020/08/22	05:00:32	7,294	-76,138	94,0	1,9	Ituango, Antioquia
3322	2020/08/22	05:09:02	4,65	-76,302	54,0	1,5	Sipf, Chocó
3323	2020/08/22	05:16:25	5,383	-78,317	15,0	2,2	Océano Pacífico
3324	2020/08/22	05:41:01	6,822	-73,155	147,0	2,3	Los Santos, Santander
3325	2020/08/22	06:17:41	6,768	-72,996	137,0	1,8	Aratoca, Santander
3326	2020/08/22	06:44:32	7,265	-76,158	86,0	1,8	Ituango, Antioquia
3327	2020/08/22	06:52:54	6,87	-73,22	142,0	2,0	Zapatoca, Santander
3328	2020/08/22	07:18:09	5,228	-72,987	1,0	1,6	Aquitania, Boyacá
3329	2020/08/22	07:52:25	6,758	-73,025	137,0	1,7	Aratoca, Santander
3330	2020/08/22	08:27:36	6,822	-73,173	146,0	2,3	Los Santos, Santander
3331	2020/08/22	08:46:46	6,732	-76,642	0,0	3,0	Murindó, Antioquia
3332	2020/08/22	08:54:05	6,804	-73,098	144,0	1,9	Los Santos, Santander
3333	2020/08/22	09:04:36	6,791	-73,123	139,0	1,6	Los Santos, Santander
3334	2020/08/22	09:11:32	1,868	-76,042	5,0	1,1	Pitalito, Huila
3335	2020/08/22	09:36:17	6,583	-78,451	24,0	2,2	Océano Pacífico
3336	2020/08/22	09:38:39	7,149	-76,183	0,0	1,9	Ituango, Antioquia
3337	2020/08/22	09:47:51	6,811	-73,084	141,0	2,0	Los Santos, Santander
3338	2020/08/22	10:04:32	6,465	-74,253	31,0	1,0	Cimitarra, Santander
3339	2020/08/22	10:06:48	8,769	-74,033	60,0	1,9	San Martín de Loba, Bolívar
3340	2020/08/22	10:10:39	4,632	-74,773	29,0	0,6	Beltrán, Cundinamarca
3341	2020/08/22	10:52:24	11,035	-73,494	66,0	1,7	Dibulla, la Guajira
3342	2020/08/22	11:16:38	3,371	-74,541	31,0	1,6	Uribe, Meta
3343	2020/08/22	11:22:54	6,769	-73,28	128,0	1,8	Zapatoca, Santander
3344	2020/08/22	11:28:23	6,812	-72,526	114,0	1,6	Concepción, Santander
3345	2020/08/22	11:29:14	6,739	-73,48	112,0	1,7	El Carmen, Santander
3346	2020/08/22	12:00:15	7,06	-72,077	1,0	2,3	Toledo, Norte de Santander
3347	2020/08/22	12:34:47	7,522	-78,075	4,0	2,1	Panama
3348	2020/08/22	12:35:18	2,475	-75,522	17,0	1,3	Gigante, Huila
3349	2020/08/22	13:19:52	6,003	-73,662	117,0	2,0	Vélez, Santander
3350	2020/08/22	13:54:20	9,275	-74,661	13,0	1,7	Cicuco, Bolívar
3351	2020/08/22	14:04:31	5,643	-73,481	151,0	1,8	Chíquiza, Boyacá
3352	2020/08/22	14:36:40	5,648	-74,268	87,0	1,5	Otanche, Boyacá
3353	2020/08/22	15:08:00	4,493	-75,604	1,0	0,8	Calarcá, Quindío

N	FECHA	H:M:S	LAT	LON	Z	M	UBICACIÓN
3354	2020/08/22	15:13:08	6,761	-73,081	150,0	2,0	Los Santos, Santander
3355	2020/08/22	15:15:11	7,151	-76,164	0,0	2,2	Ituango, Antioquia
3356	2020/08/22	16:52:45	6,796	-73,16	142,0	1,5	Los Santos, Santander
3357	2020/08/22	17:41:46	6,804	-73,166	143,0	1,6	Los Santos, Santander
3358	2020/08/22	18:03:50	5,253	-73,772	142,0	2,1	Cucunubá, Cundinamarca
3359	2020/08/22	18:44:26	5,35	-78,367	20,0	3,1	Océano Pacífico
3360	2020/08/22	18:51:14	6,049	-74,377	22,0	1,2	Bolívar, Santander
3361	2020/08/22	19:04:08	6,932	-76,191	8,0	1,6	Uramita, Antioquia
3362	2020/08/22	19:10:48	6,782	-73,108	145,0	1,9	Los Santos, Santander
3363	2020/08/22	19:33:57	6,77	-73,175	139,0	1,7	Los Santos, Santander
3364	2020/08/22	20:03:07	6,354	-73,639	110,0	1,4	Santa Helena del Opón, Santander
3365	2020/08/22	20:32:52	8,293	-73,664	92,0	1,8	Aguachica, Cesar
3366	2020/08/22	20:43:58	6,795	-73,18	147,0	1,6	Los Santos, Santander
3367	2020/08/22	21:04:05	6,757	-73,15	143,0	1,9	Los Santos, Santander
3368	2020/08/22	21:05:36	6,764	-73,12	144,0	1,6	Los Santos, Santander
3369	2020/08/22	22:09:33	6,523	-73,608	106,0	1,4	Simacota, Santander
3370	2020/08/22	22:30:25	5,715	-76,007	32,0	0,8	Betania, Antioquia
3371	2020/08/22	22:38:24	6,805	-73,148	150,0	4,3	Los Santos, Santander
3372	2020/08/22	22:59:35	0,766	-77,172	29,0	1,9	Funes, Nariño
3373	2020/08/22	23:05:06	6,814	-73,175	145,0	1,7	Los Santos, Santander
3374	2020/08/22	23:08:28	3,035	-75,889	4,0	1,0	Planadas, Tolima
3375	2020/08/22	23:13:38	7,24	-77,202	74,0	2,1	Riosucio, Chocó
3376	2020/08/22	23:14:00	5,694	-73,969	107,0	1,8	Pauna, Boyacá
3377	2020/08/22	23:48:44	6,78	-73,123	147,0	1,8	Los Santos, Santander
3378	2020/08/23	00:16:03	5,305	-73,765	156,0	1,8	Lenguazaque, Cundinamarca
3379	2020/08/23	02:12:00	2,657	-77,78	26,0	2,1	Guapi, Cauca
3380	2020/08/23	02:21:56	5,151	-73,066	0,0	2,1	Páez, Boyacá
3381	2020/08/23	02:32:13	5,678	-76,083	36,0	2,6	Bagadó, Chocó
3382	2020/08/23	02:57:36	3,4	-74,234	16,0	1,1	Mesetas, Meta
3383	2020/08/23	03:17:26	6,706	-73,39	123,0	1,6	El Carmen, Santander
3384	2020/08/23	03:19:01	6,842	-73,233	141,0	1,4	Zapatoca, Santander
3385	2020/08/23	04:14:19	7,08	-73,254	4,0	2,1	Lebrija, Santander
3386	2020/08/23	04:25:50	1,878	-75,98	15,0	0,8	Pitalito, Huila
3387	2020/08/23	06:28:05	2,474	-75,568	14,0	1,1	Tesalia, Huila
3388	2020/08/23	06:55:04	4,005	-74,627	30,0	1,3	Cunday, Tolima
3389	2020/08/23	06:59:12	6,794	-73,159	141,0	1,6	Los Santos, Santander
3390	2020/08/23	07:14:33	6,762	-73,116	143,0	2,1	Los Santos, Santander
3391	2020/08/23	07:42:39	5,423	-73,832	139,0	1,8	Susa, Cundinamarca
3392	2020/08/23	07:57:03	6,806	-73,12	143,0	1,4	Los Santos, Santander
3393	2020/08/23	08:36:20	6,745	-73,097	142,0	1,5	Los Santos, Santander
3394	2020/08/23	09:01:01	6,818	-73,12	150,0	2,5	Los Santos, Santander
3395	2020/08/23	09:37:54	6,138	-73,618	112,0	1,5	La Paz, Santander
3396	2020/08/23	09:42:47	6,813	-73,186	147,0	1,6	Zapatoca, Santander
3397	2020/08/23	09:53:18	3,44	-74,758	26,0	3,8	Colombia, Huila
3398	2020/08/23	09:59:37	3,415	-74,749	34,0	1,7	Colombia, Huila
3399	2020/08/23	10:07:46	3,46	-74,734	30,0	1,7	Colombia, Huila



N	FECHA	H:M:S	LAT	LON	Z	M	UBICACIÓN
3400	2020/08/23	10:38:41	6,886	-73,322	122,0	1,7	Zapatoca, Santander
3401	2020/08/23	11:01:56	2,529	-75,515	13,0	1,2	Hobo, Huila
3402	2020/08/23	11:10:21	6,862	-73,226	141,0	1,6	Zapatoca, Santander
3403	2020/08/23	11:19:46	2,436	-75,577	10,0	1,3	Gigante, Huila
3404	2020/08/23	11:27:20	6,94	-77,007	3,0	1,8	Carmen del Darién (Curbaradó), Chocó
3405	2020/08/23	11:37:53	3,566	-74,077	10,0	1,5	Lejanías, Meta
3406	2020/08/23	11:56:52	6,776	-73,09	145,0	1,5	Los Santos, Santander
3407	2020/08/23	11:58:18	2,006	-76,444	0,0	0,8	San Agustín, Huila
3408	2020/08/23	12:04:54	6,827	-73,188	142,0	1,4	Zapatoca, Santander
3409	2020/08/23	12:08:36	4,852	-76,336	19,0	1,4	San José del Palmar, Chocó
3410	2020/08/23	12:51:27	6,805	-73,127	148,0	2,5	Los Santos, Santander
3411	2020/08/23	13:02:01	6,777	-73,148	139,0	1,4	Los Santos, Santander
3412	2020/08/23	13:16:39	2,38	-75,432	15,0	1,6	Algeciras, Huila
3413	2020/08/23	13:39:47	6,849	-73,387	119,0	2,0	San Vicente de Chucurí, Santander
3414	2020/08/23	14:14:12	6,818	-73,149	148,0	1,7	Los Santos, Santander
3415	2020/08/23	14:17:05	4,606	-76,051	14,0	1,0	Toro, Valle del Cauca
3416	2020/08/23	14:22:20	6,912	-76,215	0,0	1,5	Uramita, Antioquia
3417	2020/08/23	15:14:05	6,827	-73,193	142,0	2,6	Zapatoca, Santander
3418	2020/08/23	15:16:51	3,045	-76,402	7,0	1,1	Caloto, Cauca
3419	2020/08/23	15:38:09	9,782	-73,386	105,0	1,7	Agustín Codazzi, Cesar
3420	2020/08/23	15:48:29	6,65	-71,791	5,0	1,3	Tame, Arauca
3421	2020/08/23	15:52:38	6,798	-73,178	144,0	1,8	Los Santos, Santander
3422	2020/08/23	16:02:28	1,765	-76,289	1,0	0,7	San Agustín, Huila
3423	2020/08/23	16:13:25	6,009	-73,96	4,0	1,3	Sucre, Santander
3424	2020/08/23	16:16:49	3,41	-74,245	4,0	1,6	Mesetas, Meta
3425	2020/08/23	17:07:35	5,45	-78,357	13,0	2,7	Océano Pacífico
3426	2020/08/23	17:30:56	2,719	-76,695	4,0	0,9	Cajibío, Cauca
3427	2020/08/23	17:48:14	6,802	-73,155	147,0	1,5	Los Santos, Santander
3428	2020/08/23	18:09:46	2,101	-78,308	14,0	1,9	Olaya Herrera (Bocas de Satinga), Nariño
3429	2020/08/23	18:13:42	6,794	-73,134	148,0	1,9	Los Santos, Santander
3430	2020/08/23	18:24:15	6,633	-74,063	4,0	1,6	Puerto Parra, Santander
3431	2020/08/23	18:51:29	6,783	-73,161	147,0	1,9	Los Santos, Santander
3432	2020/08/23	18:59:01	6,827	-73,155	142,0	1,6	Los Santos, Santander
3433	2020/08/23	19:43:17	6,795	-73,117	144,0	1,6	Los Santos, Santander
3434	2020/08/23	19:51:09	6,792	-73,179	139,0	1,5	Los Santos, Santander
3435	2020/08/23	20:12:23	8,286	-77,07	28,0	2,2	Unguía, Chocó
3436	2020/08/23	21:20:10	6,732	-73,117	138,0	1,4	Los Santos, Santander
3437	2020/08/23	21:22:44	5,169	-72,612	0,0	1,6	Aguazul, Casanare
3438	2020/08/23	21:34:21	6,833	-73,166	150,0	1,7	Los Santos, Santander
3439	2020/08/23	21:39:09	7,42	-73,815	78,0	1,9	Puerto Wilches, Santander
3440	2020/08/23	21:51:03	5,312	-73,735	166,0	1,8	Lenguazaque, Cundinamarca
3441	2020/08/23	21:58:22	2,333	-75,61	23,0	1,1	Gigante, Huila
3442	2020/08/23	22:04:10	5,143	-75,89	0,0	1,4	Belén de Umbría, Risaralda
3443	2020/08/23	22:30:07	3,418	-74,183	0,0	1,3	Mesetas, Meta
3444	2020/08/23	22:35:48	6,81	-73,138	144,0	2,8	Los Santos, Santander
3445	2020/08/23	22:41:56	2,464	-75,391	18,0	1,4	Algeciras, Huila

N	FECHA	H:M:S	LAT	LON	Z	M	UBICACIÓN
3446	2020/08/23	22:46:52	5,202	-78,373	8,0	2,0	Océano Pacífico
3447	2020/08/23	22:58:07	6,78	-73,122	142,0	1,8	Los Santos, Santander
3448	2020/08/23	23:11:24	6,697	-73,444	27,0	1,2	El Carmen, Santander
3449	2020/08/23	23:18:02	5,912	-74,801	2,0	0,8	Sonsón, Antioquia
3450	2020/08/23	23:34:57	6,794	-73,16	140,0	1,8	Los Santos, Santander
3451	2020/08/23	23:44:08	6,82	-73,207	132,0	1,6	Zapatoca, Santander
3452	2020/08/23	23:57:29	6,752	-73,076	142,0	1,7	Los Santos, Santander
3453	2020/08/24	00:16:15	7,127	-76,294	18,0	1,5	Dabeiba, Antioquia
3454	2020/08/24	01:01:00	4,038	-76,279	82,0	1,1	San Pedro, Valle del Cauca
3455	2020/08/24	01:16:32	7,43	-73,102	153,0	1,6	Rionegro, Santander
3456	2020/08/24	02:14:40	3,986	-74,081	4,0	1,7	Guamal, Meta
3457	2020/08/24	02:16:27	7,478	-75,174	29,0	1,9	Cáceres, Antioquia
3458	2020/08/24	02:22:13	6,77	-73,107	144,0	2,1	Los Santos, Santander
3459	2020/08/24	02:42:38	7,241	-75,079	3,0	1,6	Anorí, Antioquia
3460	2020/08/24	02:55:14	1,838	-76,533	0,0	1,0	San Agustín, Huila
3461	2020/08/24	04:24:40	2,38	-79,53	0,0	2,3	Océano Pacífico
3462	2020/08/24	04:44:39	6,809	-73,104	142,0	1,6	Los Santos, Santander
3463	2020/08/24	05:31:07	5,972	-74,223	81,0	1,0	Bolívar, Santander
3464	2020/08/24	05:47:02	2,374	-76,756	6,0	1,4	Timbío, Cauca
3465	2020/08/24	06:09:18	2,674	-79,394	6,0	2,8	Océano Pacífico
3466	2020/08/24	06:18:43	9,026	-75,225	4,0	1,8	Chinú, Córdoba
3467	2020/08/24	06:42:47	5,814	-73,844	108,0	1,2	Jesús María, Santander
3468	2020/08/24	06:45:32	3,408	-74,172	8,0	1,3	Mesetas, Meta
3469	2020/08/24	06:53:43	3,473	-74,191	12,0	1,5	Mesetas, Meta
3470	2020/08/24	07:04:05	5,979	-74,289	27,0	0,9	Puerto Boyacá, Boyacá
3471	2020/08/24	07:13:56	6,792	-73,099	146,0	1,8	Los Santos, Santander
3472	2020/08/24	07:28:18	6,831	-73,15	146,0	1,8	Los Santos, Santander
3473	2020/08/24	07:38:29	6,804	-73,123	141,0	1,9	Los Santos, Santander
3474	2020/08/24	08:25:34	6,794	-73,104	145,0	1,7	Los Santos, Santander
3475	2020/08/24	08:57:52	4,422	-75,178	18,0	0,7	Ibagué, Tolima
3476	2020/08/24	08:58:14	2,488	-74,044	0,0	1,6	La Macarena, Meta
3477	2020/08/24	09:16:38	6,817	-73,113	147,0	1,6	Los Santos, Santander
3478	2020/08/24	09:48:02	5,542	-73,661	3,0	2,5	Ráquira, Boyacá
3479	2020/08/24	10:08:30	5,573	-73,678	0,0	1,3	Tinjacá, Boyacá
3480	2020/08/24	10:15:53	2,806	-76,968	108,0	2,1	López, Cauca
3481	2020/08/24	10:18:29	5,432	-78,29	16,0	2,5	Océano Pacífico
3482	2020/08/24	10:31:37	3,454	-74,213	4,0	1,0	Mesetas, Meta
3483	2020/08/24	10:45:43	3,829	-76,378	87,0	2,6	Buga, Valle del Cauca
3484	2020/08/24	11:07:49	5,559	-78,027	6,0	2,4	Océano Pacífico
3485	2020/08/24	11:40:22	6,823	-73,139	147,0	2,3	Los Santos, Santander
3486	2020/08/24	11:43:52	5,582	-73,683	4,0	1,8	Tinjacá, Boyacá
3487	2020/08/24	12:26:44	5,008	-77,377	30,0	2,9	Cerca de la Costa Oeste de Colombia
3488	2020/08/24	12:57:17	6,817	-73,2	140,0	2,6	Zapatoca, Santander
3489	2020/08/24	13:04:28	8,028	-73,114	138,0	2,0	Ábrego, Norte de Santander
3490	2020/08/24	13:22:48	6,815	-73,195	139,0	1,6	Zapatoca, Santander
3491	2020/08/24	13:29:04	5,804	-75,979	68,0	1,1	Ciudad Bolívar, Antioquia

N	FECHA	H:M:S	LAT	LON	Z	M	UBICACIÓN
3492	2020/08/24	13:51:26	6,792	-73,158	135,0	1,7	Los Santos, Santander
3493	2020/08/24	14:00:00	6,814	-73,178	143,0	2,0	Los Santos, Santander
3494	2020/08/24	14:00:54	10,638	-73,351	0,0	1,4	Valledupar, Cesar
3495	2020/08/24	14:06:29	3,458	-74,185	0,0	1,4	Mesetas, Meta
3496	2020/08/24	14:21:05	3,126	-74,522	10,0	1,4	Uribe, Meta
3497	2020/08/24	14:25:23	6,801	-73,184	152,0	1,4	Los Santos, Santander
3498	2020/08/24	15:10:30	6,804	-73,194	143,0	1,6	Zapatoca, Santander
3499	2020/08/24	15:38:41	6,953	-73,219	141,0	1,4	Girón, Santander
3500	2020/08/24	15:49:21	7,091	-76,169	0,0	1,5	Dabeiba, Antioquia
3501	2020/08/24	16:08:26	6,778	-73,166	145,0	2,2	Los Santos, Santander
3502	2020/08/24	17:23:15	6,673	-73,938	73,0	1,3	Puerto Parra, Santander
3503	2020/08/24	17:31:07	5,632	-74,324	77,0	1,0	Yacopí, Cundinamarca
3504	2020/08/24	17:38:34	6,79	-73,181	151,0	1,5	Los Santos, Santander
3505	2020/08/24	18:48:53	6,795	-73,202	146,0	1,5	Zapatoca, Santander
3506	2020/08/24	18:55:20	6,814	-73,134	147,0	1,6	Los Santos, Santander
3507	2020/08/24	19:50:37	10,716	-73,664	106,0	2,1	Aracataca, Magdalena
3508	2020/08/24	20:15:57	9,43	-72,93	0,0	1,8	Venezuela
3509	2020/08/24	21:11:49	6,594	-73,322	146,0	1,8	Hato, Santander
3510	2020/08/24	23:20:16	6,842	-73,127	144,0	2,2	Los Santos, Santander
3511	2020/08/24	23:29:10	6,792	-73,092	147,0	1,5	Los Santos, Santander
3512	2020/08/25	00:07:21	6,836	-73,142	143,0	2,1	Los Santos, Santander
3513	2020/08/25	00:52:59	5,258	-73,745	147,0	1,8	Cucunubá, Cundinamarca
3514	2020/08/25	02:56:42	6,929	-73,408	123,0	1,8	San Vicente de Chucurí, Santander
3515	2020/08/25	03:20:31	6,873	-73,202	118,0	1,5	Zapatoca, Santander
3516	2020/08/25	03:29:12	5,019	-75,126	4,0	0,5	Villahermosa, Tolima
3517	2020/08/25	03:44:39	2,253	-75,652	7,0	1,4	Agrado, Huila
3518	2020/08/25	04:42:15	6,812	-73,141	143,0	1,9	Los Santos, Santander
3519	2020/08/25	04:51:36	6,761	-73,165	136,0	1,7	Los Santos, Santander
3520	2020/08/25	04:53:52	6,791	-73,12	145,0	1,6	Los Santos, Santander
3521	2020/08/25	04:56:52	6,819	-73,18	142,0	1,7	Los Santos, Santander
3522	2020/08/25	04:59:19	6,785	-73,095	140,0	1,8	Los Santos, Santander
3523	2020/08/25	05:24:41	6,808	-73,141	143,0	2,9	Los Santos, Santander
3524	2020/08/25	05:37:48	4,628	-76,256	23,0	1,6	Versalles, Valle del Cauca
3525	2020/08/25	05:48:12	6,769	-73,125	151,0	1,7	Los Santos, Santander
3526	2020/08/25	06:16:34	6,8	-73,114	147,0	2,6	Los Santos, Santander
3527	2020/08/25	06:31:05	6,78	-73,105	144,0	2,0	Los Santos, Santander
3528	2020/08/25	07:09:22	2,614	-75,238	6,0	1,3	Algeciras, Huila
3529	2020/08/25	07:12:41	6,805	-73,114	141,0	1,6	Los Santos, Santander
3530	2020/08/25	08:08:41	6,778	-73,108	144,0	1,5	Los Santos, Santander
3531	2020/08/25	08:17:25	6,824	-73,203	139,0	2,0	Zapatoca, Santander
3532	2020/08/25	09:21:03	6,754	-73,16	138,0	1,6	Los Santos, Santander
3533	2020/08/25	09:27:51	3,462	-74,186	1,0	1,6	Mesetas, Meta
3534	2020/08/25	09:28:45	5,265	-73,741	149,0	3,0	Cucunubá, Cundinamarca
3535	2020/08/25	10:00:06	5,036	-74,766	1,0	0,9	Armero (Guayabal), Tolima
3536	2020/08/25	10:05:48	5,374	-73,818	148,0	1,7	Ubaté, Cundinamarca
3537	2020/08/25	10:08:48	7,188	-75,169	6,0	1,4	Anorí, Antioquia

N	FECHA	H:M:S	LAT	LON	Z	M	UBICACIÓN
3538	2020/08/25	10:27:45	6,805	-73,156	146,0	2,8	Los Santos, Santander
3539	2020/08/25	10:52:12	11,858	-73,566	3,0	2,3	Mar Caribe
3540	2020/08/25	11:07:17	3,432	-74,143	4,0	1,7	Mesetas, Meta
3541	2020/08/25	11:22:26	5,189	-75,96	104,0	1,3	Apía, Risaralda
3542	2020/08/25	12:57:13	4,879	-75,314	3,0	2,8	Área de Influencia Volcán Nevado del Ruiz
3543	2020/08/25	13:46:07	8,15	-73,365	112,0	2,0	Ocaña, Norte de Santander
3544	2020/08/25	13:49:39	4,307	-75,014	26,0	1,0	Coello, Tolima
3545	2020/08/25	13:54:29	4,249	-76,266	127,0	3,0	Trujillo, Valle del Cauca
3546	2020/08/25	17:07:57	6,243	-74,074	28,0	1,4	Cimitarra, Santander
3547	2020/08/25	17:14:54	3,57	-74,428	12,0	2,0	Uribe, Meta
3548	2020/08/25	17:16:10	6,517	-73,57	105,0	1,8	Simacota, Santander
3549	2020/08/25	18:21:25	5,272	-73,74	144,0	2,6	Cucunubá, Cundinamarca
3550	2020/08/25	18:39:38	5,348	-74,91	4,0	1,1	Victoria, Caldas
3551	2020/08/25	18:49:31	2,379	-77,671	63,0	2,5	Guapi, Cauca
3552	2020/08/25	19:39:39	6,806	-73,193	145,0	1,8	Zapatoca, Santander
3553	2020/08/25	19:42:14	1,25067	-77,3227	8,0	2,1	Volcán Galeras
3554	2020/08/25	20:00:51	1,15267	-77,4705	13,0	2,2	Volcán Galeras
3555	2020/08/25	20:10:11	6,776	-73,123	143,0	1,5	Los Santos, Santander
3556	2020/08/25	20:23:40	10,959	-73,725	16,0	2,0	Santa Marta, Magdalena
3557	2020/08/25	20:40:05	6,815	-73,17	149,0	1,9	Los Santos, Santander
3558	2020/08/25	21:38:27	9,834	-72,932	0,0	1,9	Venezuela
3559	2020/08/25	22:34:01	4,348	-75,929	27,0	1,0	Sevilla, Valle del Cauca
3560	2020/08/25	22:50:22	6,782	-73,123	143,0	1,9	Los Santos, Santander
3561	2020/08/25	23:07:54	1,928	-76,073	3,0	1,4	Pitalito, Huila
3562	2020/08/25	23:22:28	6,772	-73,136	151,0	1,7	Los Santos, Santander
3563	2020/08/25	23:37:22	4,308	-75,268	15,0	0,7	Rovira, Tolima
3564	2020/08/25	23:39:55	6,406	-73,673	104,0	2,5	Vélez, Santander
3565	2020/08/26	00:13:05	5,339	-78,132	14,0	2,4	Océano Pacífico
3566	2020/08/26	00:21:14	6,739	-73,071	150,0	1,7	Los Santos, Santander
3567	2020/08/26	00:26:13	6,786	-73,146	150,0	1,8	Los Santos, Santander
3568	2020/08/26	00:26:39	5,586	-75,599	0,0	0,6	Caramanta, Antioquia
3569	2020/08/26	01:20:12	4,742	-76,295	84,0	1,8	El Cairo, Valle del Cauca
3570	2020/08/26	01:53:52	6,112	-73,498	120,0	1,7	San Benito, Santander
3571	2020/08/26	02:09:02	5,765	-76,468	28,0	1,2	Quibdó, Chocó
3572	2020/08/26	02:22:13	6,884	-73,721	138,0	1,5	San Vicente de Chucurí, Santander
3573	2020/08/26	02:33:49	6,81	-73,115	148,0	1,9	Los Santos, Santander
3574	2020/08/26	03:11:57	6,83	-73,152	148,0	1,7	Los Santos, Santander
3575	2020/08/26	04:20:27	6,47	-76,599	9,0	1,5	Vigia del Fuerte, Antioquia
3576	2020/08/26	04:33:07	6,798	-73,132	141,0	2,2	Los Santos, Santander
3577	2020/08/26	04:51:30	6,832	-73,352	144,0	1,9	San Vicente de Chucurí, Santander
3578	2020/08/26	04:52:00	5,022	-77,972	27,0	2,3	Océano Pacífico
3579	2020/08/26	05:29:08	11,24	-72,238	86,0	2,3	Maicao, la Guajira
3580	2020/08/26	05:58:50	4,716	-76,332	79,0	1,8	Sipí, Chocó
3581	2020/08/26	06:02:49	5,878	-75,986	47,0	1,6	Ciudad Bolívar, Antioquia
3582	2020/08/26	06:04:38	6,129	-76,787	5,0	1,9	Quibdó, Chocó
3583	2020/08/26	06:22:53	6,227	-73,506	63,0	1,6	El Guacamayo, Santander

N	FECHA	H:M:S	LAT	LON	Z	M	UBICACIÓN
3584	2020/08/26	06:29:06	5,225	-74,814	10,0	1,5	Mariquita, Tolima
3585	2020/08/26	06:30:22	3,616	-74,954	37,0	1,4	Natagaima, Tolima
3586	2020/08/26	06:34:59	6,574	-74,663	30,0	1,5	Maceo, Antioquia
3587	2020/08/26	06:53:55	6,878	-73,259	122,0	1,7	Betulia, Santander
3588	2020/08/26	07:27:07	6,769	-72,139	0,0	1,8	Cubará, Boyacá
3589	2020/08/26	07:33:55	11,439	-72,733	35,0	2,5	Riohacha, la Guajira
3590	2020/08/26	07:51:00	3,915	-74,103	0,0	2,0	Cubarral, Meta
3591	2020/08/26	08:09:45	6,347	-73,61	108,0	1,7	Santa Helena del Opón, Santander
3592	2020/08/26	08:58:17	6,802	-73,066	137,0	1,6	Los Santos, Santander
3593	2020/08/26	09:17:38	6,826	-73,153	149,0	3,0	Los Santos, Santander
3594	2020/08/26	09:21:57	6,81	-73,131	145,0	1,9	Los Santos, Santander
3595	2020/08/26	09:23:35	5,831	-76,878	12,0	2,0	Quibdó, Chocó
3596	2020/08/26	11:14:28	6,296	-72,034	4,0	1,7	Tame, Arauca
3597	2020/08/26	11:46:00	6,79	-73,152	136,0	1,5	Los Santos, Santander
3598	2020/08/26	12:00:09	6,798	-73,082	141,0	1,7	Los Santos, Santander
3599	2020/08/26	12:46:24	6,782	-73,479	108,0	1,9	San Vicente de Chucurí, Santander
3600	2020/08/26	12:52:11	3,466	-74,15	2,0	1,8	Mesetas, Meta
3601	2020/08/26	12:58:09	6,855	-73,219	140,0	1,4	Zapatoca, Santander
3602	2020/08/26	13:12:00	4,232	-75,547	8,0	1,5	Rovira, Tolima
3603	2020/08/26	13:21:39	7,774	-75,039	0,0	1,5	Caucasia, Antioquia
3604	2020/08/26	16:02:59	8,09	-73,98	55,0	2,2	Simití, Bolívar
3605	2020/08/26	16:15:35	3,346	-74,276	16,0	0,9	Mesetas, Meta
3606	2020/08/26	17:29:04	7,462	-73,16	142,0	1,7	El Playón, Santander
3607	2020/08/26	18:25:18	6,768	-73,086	142,0	1,8	Los Santos, Santander
3608	2020/08/26	18:27:22	6,826	-73,173	147,0	2,6	Los Santos, Santander
3609	2020/08/26	19:28:55	6,788	-73,126	142,0	2,0	Los Santos, Santander
3610	2020/08/26	20:33:00	6,95	-76,23	2,0	1,6	Uramita, Antioquia
3611	2020/08/26	20:36:19	6,593	-73,592	109,0	1,9	El Carmen, Santander
3612	2020/08/26	21:46:44	5,741	-74,316	82,0	1,8	Yacopí, Cundinamarca
3613	2020/08/26	23:09:34	6,831	-73,115	130,0	1,5	Los Santos, Santander
3614	2020/08/26	23:37:10	6,777	-73,144	147,0	1,6	Los Santos, Santander
3615	2020/08/26	23:47:16	6,819	-73,146	143,0	1,7	Los Santos, Santander
3616	2020/08/27	00:27:46	7,393	-73,669	28,0	1,4	Sabana de Torres, Santander
3617	2020/08/27	00:37:10	3,443	-74,189	8,0	1,3	Mesetas, Meta
3618	2020/08/27	00:42:12	7,387	-73,67	26,0	1,1	Sabana de Torres, Santander
3619	2020/08/27	00:49:08	6,806	-73,144	145,0	1,8	Los Santos, Santander
3620	2020/08/27	01:04:46	6,802	-73,143	145,0	2,5	Los Santos, Santander
3621	2020/08/27	01:08:55	6,396	-74,84	26,0	0,8	San Roque, Antioquia
3622	2020/08/27	01:12:58	6,99	-76,651	0,0	1,5	Murindó, Antioquia
3623	2020/08/27	01:39:22	2,788	-76,728	16,0	0,9	Morales, Cauca
3624	2020/08/27	01:51:26	6,307	-73,558	116,0	1,6	Contratación, Santander
3625	2020/08/27	01:53:05	8,276	-72,108	0,0	2,1	Venezuela
3626	2020/08/27	02:01:38	6,813	-72,99	157,0	1,9	Aratocha, Santander
3627	2020/08/27	02:34:01	5,772	-73,696	117,0	1,4	Puente Nacional, Santander
3628	2020/08/27	02:59:59	3,727	-76,304	122,0	1,4	Ginebra, Valle del Cauca
3629	2020/08/27	03:01:26	6,819	-73,147	148,0	2,6	Los Santos, Santander

N	FECHA	H:M:S	LAT	LON	Z	M	UBICACIÓN
3630	2020/08/27	03:07:32	6,814	-73,133	141,0	1,7	Los Santos, Santander
3631	2020/08/27	03:08:22	6,784	-73,076	144,0	1,8	Los Santos, Santander
3632	2020/08/27	03:10:26	5,149	-72,894	0,0	1,5	Tauramena, Casanare
3633	2020/08/27	03:15:31	6,871	-73,274	125,0	1,7	Betulia, Santander
3634	2020/08/27	03:24:45	6,815	-73,152	144,0	2,6	Los Santos, Santander
3635	2020/08/27	03:46:31	6,788	-73,154	144,0	2,3	Los Santos, Santander
3636	2020/08/27	03:50:42	11,42	-72,62	63,0	2,2	Maicao, la Guajira
3637	2020/08/27	04:05:13	6,799	-73,147	145,0	2,8	Los Santos, Santander
3638	2020/08/27	04:34:38	6,792	-73,197	143,0	2,6	Los Santos, Santander
3639	2020/08/27	05:09:48	6,781	-73,086	146,0	2,1	Los Santos, Santander
3640	2020/08/27	05:25:59	10,499	-73,402	98,0	2,0	Valledupar, Cesar
3641	2020/08/27	05:35:13	6,814	-73,133	143,0	2,4	Los Santos, Santander
3642	2020/08/27	05:44:29	2,677	-75,048	7,0	4,1	San Vicente del Caguán, Caquetá
3643	2020/08/27	05:48:33	6,844	-73,15	145,0	1,8	Los Santos, Santander
3644	2020/08/27	05:53:19	2,68	-75,042	4,0	1,4	San Vicente del Caguán, Caquetá
3645	2020/08/27	05:57:19	6,865	-73,144	124,0	1,6	Los Santos, Santander
3646	2020/08/27	06:33:48	5,746	-74,001	109,0	1,5	Pauna, Boyacá
3647	2020/08/27	06:56:28	6,832	-73,127	146,0	3,3	Los Santos, Santander
3648	2020/08/27	07:24:52	6,631	-73,325	131,0	2,7	Galán, Santander
3649	2020/08/27	07:31:58	2,84	-74,756	4,0	1,4	San Vicente del Caguán, Caquetá
3650	2020/08/27	07:44:37	5,99	-73,817	124,0	1,6	Bolívar, Santander
3651	2020/08/27	08:26:37	6,786	-73,144	149,0	1,7	Los Santos, Santander
3652	2020/08/27	08:30:23	6,842	-73,196	143,0	2,0	Zapatoca, Santander
3653	2020/08/27	08:33:05	5,206	-73,017	13,0	1,8	San Eduardo, Boyacá
3654	2020/08/27	08:43:03	7,311	-73,209	132,0	2,3	Rionegro, Santander
3655	2020/08/27	09:35:10	6,781	-73,126	137,0	1,8	Los Santos, Santander
3656	2020/08/27	09:36:41	6,814	-73,161	140,0	1,7	Los Santos, Santander
3657	2020/08/27	09:42:33	6,866	-73,293	123,0	2,2	Zapatoca, Santander
3658	2020/08/27	09:49:43	6,823	-73,141	146,0	2,2	Los Santos, Santander
3659	2020/08/27	09:56:55	6,854	-73,066	152,0	1,8	Los Santos, Santander
3660	2020/08/27	09:59:19	6,827	-72,99	142,0	1,8	Piedecuesta, Santander
3661	2020/08/27	10:38:13	2,866	-77,091	97,0	1,5	López, Cauca
3662	2020/08/27	11:12:12	7,034	-72,4	4,0	1,7	Chitagá, Norte de Santander
3663	2020/08/27	13:04:23	6,837	-73,216	141,0	1,8	Zapatoca, Santander
3664	2020/08/27	14:20:17	6,811	-76,132	0,0	2,0	Frontino, Antioquia
3665	2020/08/27	15:27:55	6,778	-73,106	146,0	1,9	Los Santos, Santander
3666	2020/08/27	17:48:04	6,788	-73,128	156,0	1,9	Los Santos, Santander
3667	2020/08/27	18:12:33	8,545	-73,029	3,0	2,0	El Tarra, Norte de Santander
3668	2020/08/27	18:33:53	6,526	-73,216	148,0	2,9	Pinchote, Santander
3669	2020/08/27	19:16:12	3,155	-74,803	8,0	1,1	Colombia, Huila
3670	2020/08/27	19:55:13	6,801	-73,175	143,0	3,2	Los Santos, Santander
3671	2020/08/27	21:44:32	5,168	-75,826	16,0	2,5	Belén de Umbria, Risaralda
3672	2020/08/27	22:06:57	1,999	-76,137	0,0	2,7	Isnos, Huila
3673	2020/08/27	22:26:53	5,272	-73,741	138,0	2,1	Cucunubá, Cundinamarca
3674	2020/08/27	23:06:20	5,287	-73,742	139,0	1,9	Lenguazaque, Cundinamarca
3675	2020/08/28	00:03:53	6,736	-73,181	149,0	1,6	Villanueva, Santander

N	FECHA	H:M:S	LAT	LON	Z	M	UBICACIÓN
3676	2020/08/28	00:51:30	6,738	-73,2	146,0	1,5	Villanueva, Santander
3677	2020/08/28	01:09:27	6,868	-73,133	150,0	1,7	Los Santos, Santander
3678	2020/08/28	01:13:41	6,617	-73,315	138,0	1,5	Galán, Santander
3679	2020/08/28	01:16:39	6,803	-73,204	151,0	1,7	Zapatoca, Santander
3680	2020/08/28	01:21:07	5,532	-72,676	1,0	1,7	Labranzagrande, Boyacá
3681	2020/08/28	01:31:02	6,867	-73,163	148,0	1,6	Los Santos, Santander
3682	2020/08/28	01:36:28	6,823	-73,156	147,0	2,8	Los Santos, Santander
3683	2020/08/28	01:49:42	6,307	-73,772	106,0	1,2	Landázuri, Santander
3684	2020/08/28	01:54:16	7,347	-74,706	2,0	2,4	Zaragoza, Antioquia
3685	2020/08/28	02:07:18	5,521	-72,697	4,0	1,6	Labranzagrande, Boyacá
3686	2020/08/28	02:24:30	6,811	-73,166	141,0	2,4	Los Santos, Santander
3687	2020/08/28	02:41:55	6,844	-73,1	148,0	2,2	Los Santos, Santander
3688	2020/08/28	03:01:06	6,822	-73,173	147,0	2,4	Los Santos, Santander
3689	2020/08/28	03:58:51	6,748	-73,053	148,0	1,6	Aratoca, Santander
3690	2020/08/28	04:40:25	6,841	-73,154	141,0	2,6	Los Santos, Santander
3691	2020/08/28	05:09:47	6,819	-73,042	148,0	2,0	Los Santos, Santander
3692	2020/08/28	05:55:15	6,803	-73,138	141,0	2,0	Los Santos, Santander
3693	2020/08/28	05:59:56	3,425	-74,17	0,0	1,9	Mesetas, Meta
3694	2020/08/28	06:29:06	6,832	-73,166	139,0	2,0	Los Santos, Santander
3695	2020/08/28	06:48:42	6,839	-73,126	148,0	2,2	Los Santos, Santander
3696	2020/08/28	08:29:27	6,806	-73,096	146,0	1,8	Los Santos, Santander
3697	2020/08/28	08:35:29	6,74	-73,03	147,0	1,8	Aratoca, Santander
3698	2020/08/28	10:06:48	6,822	-73,028	143,0	1,8	Los Santos, Santander
3699	2020/08/28	10:29:45	5,416	-73,791	135,0	2,0	Fúquene, Cundinamarca
3700	2020/08/28	12:33:30	6,835	-73,156	145,0	2,7	Los Santos, Santander
3701	2020/08/28	13:24:10	6,819	-73,089	149,0	2,3	Los Santos, Santander
3702	2020/08/28	13:32:46	10,212	-72,936	129,0	1,9	Agustín Codazzi, Cesar
3703	2020/08/28	14:21:49	4,777	-74,633	4,0	1,1	San Juan de Rioseco, Cundinamarca
3704	2020/08/28	15:46:54	6,569	-73,314	46,0	1,4	Hato, Santander
3705	2020/08/28	15:51:57	6,802	-73,161	146,0	2,0	Los Santos, Santander
3706	2020/08/28	15:56:06	6,788	-73,065	146,0	2,1	Los Santos, Santander
3707	2020/08/28	15:57:59	6,912	-73,167	136,0	2,0	Girón, Santander
3708	2020/08/28	16:06:35	6,856	-73,187	141,0	1,7	Zapatoca, Santander
3709	2020/08/28	16:09:17	6,815	-73,152	133,0	1,9	Los Santos, Santander
3710	2020/08/28	16:31:11	3,917	-76,124	117,0	2,2	San Pedro, Valle del Cauca
3711	2020/08/28	17:08:26	6,768	-73,154	148,0	1,8	Los Santos, Santander
3712	2020/08/28	18:18:44	6,787	-73,142	143,0	1,7	Los Santos, Santander
3713	2020/08/28	18:44:12	6,809	-73,134	148,0	2,5	Los Santos, Santander
3714	2020/08/28	18:45:38	5,186	-73,049	0,0	2,8	San Eduardo, Boyacá
3715	2020/08/28	18:48:44	4,662	-76,326	97,0	2,1	Sipí, Chocó
3716	2020/08/28	18:49:38	6,79	-73,202	149,0	1,8	Zapatoca, Santander
3717	2020/08/28	19:17:47	6,811	-73,159	146,0	2,3	Los Santos, Santander
3718	2020/08/28	19:34:51	6,802	-73,156	140,0	2,6	Los Santos, Santander
3719	2020/08/28	20:06:35	6,804	-73,171	140,0	1,7	Los Santos, Santander
3720	2020/08/28	20:22:18	6,651	-76,716	9,0	2,1	Vigia del Fuerte, Antioquia
3721	2020/08/28	20:32:27	6,769	-73,158	140,0	1,9	Los Santos, Santander

N	FECHA	H:M:S	LAT	LON	Z	M	UBICACIÓN
3722	2020/08/28	21:17:01	9,122	-73,208	6,0	1,6	El Carmen, Norte de Santander
3723	2020/08/28	21:23:28	7,233	-73,01	160,0	2,1	Tona, Santander
3724	2020/08/28	21:59:55	5,888	-74,881	4,0	1,2	San Francisco, Antioquia
3725	2020/08/28	22:05:07	6,792	-73,148	140,0	2,5	Los Santos, Santander
3726	2020/08/28	22:33:29	3,502	-74,384	40,0	1,6	Uribe, Meta
3727	2020/08/28	23:31:59	3,48	-74,202	0,0	1,3	Mesetas, Meta
3728	2020/08/28	23:37:22	8,366	-72,103	3,0	2,2	Venezuela
3729	2020/08/28	23:42:28	6,81	-73,155	147,0	2,6	Los Santos, Santander
3730	2020/08/28	23:50:20	1,933	-76,289	4,0	0,9	San Agustín, Huila
3731	2020/08/29	00:11:26	6,745	-73,23	149,0	1,7	Zapatoca, Santander
3732	2020/08/29	00:24:35	6,823	-73,134	143,0	3,0	Los Santos, Santander
3733	2020/08/29	00:46:52	5,646	-73,887	118,0	1,7	Briceño, Boyacá
3734	2020/08/29	00:49:38	6,715	-73,196	145,0	1,7	Barichara, Santander
3735	2020/08/29	00:56:43	6,092	-73,747	113,0	1,5	Vélez, Santander
3736	2020/08/29	01:03:32	6,857	-73,166	157,0	1,6	Los Santos, Santander
3737	2020/08/29	01:08:07	7,461	-73,213	133,0	1,7	El Playón, Santander
3738	2020/08/29	01:35:11	8,471	-73,344	4,0	1,8	Convención, Norte de Santander
3739	2020/08/29	01:54:33	2,108	-75,71	11,0	1,4	Altamira, Huila
3740	2020/08/29	02:11:55	6,782	-73,165	145,0	1,6	Los Santos, Santander
3741	2020/08/29	02:31:22	6,816	-73,143	149,0	2,1	Los Santos, Santander
3742	2020/08/29	03:27:31	9,641	-72,827	2,0	2,3	Venezuela
3743	2020/08/29	03:35:46	6,835	-73,136	149,0	2,8	Los Santos, Santander
3744	2020/08/29	04:04:53	6,818	-73,189	146,0	1,6	Zapatoca, Santander
3745	2020/08/29	05:23:23	6,832	-73,181	142,0	1,5	Zapatoca, Santander
3746	2020/08/29	05:52:24	3,404	-74,175	4,0	1,4	Mesetas, Meta
3747	2020/08/29	05:57:07	7,488	-77,921	15,0	2,5	Panama-Colombia
3748	2020/08/29	06:27:13	2,971	-74,744	9,0	1,2	Uribe, Meta
3749	2020/08/29	06:57:26	6,852	-73,141	150,0	3,2	Los Santos, Santander
3750	2020/08/29	07:38:30	6,865	-73,19	142,0	2,5	Zapatoca, Santander
3751	2020/08/29	07:55:59	6,815	-73,185	148,0	1,8	Zapatoca, Santander
3752	2020/08/29	08:13:48	5,279	-73,744	148,0	1,5	Cucunubá, Cundinamarca
3753	2020/08/29	08:17:45	6,777	-73,131	148,0	1,8	Los Santos, Santander
3754	2020/08/29	08:29:56	10,357	-72,926	3,0	1,7	La Paz, Cesar
3755	2020/08/29	08:41:46	6,798	-73,127	147,0	2,1	Los Santos, Santander
3756	2020/08/29	08:47:29	2,472	-75,539	1,0	1,1	Gigante, Huila
3757	2020/08/29	08:51:07	5,419	-74,415	22,0	0,7	La Palma, Cundinamarca
3758	2020/08/29	09:10:55	4,574	-75,014	20,0	0,6	Alvarado, Tolima
3759	2020/08/29	09:27:56	6,796	-73,162	143,0	1,6	Los Santos, Santander
3760	2020/08/29	09:39:46	6,352	-74,48	36,0	1,1	Puerto Berrío, Antioquia
3761	2020/08/29	09:54:32	6,82	-73,072	146,0	2,0	Los Santos, Santander
3762	2020/08/29	10:00:24	5,381	-78,22	11,0	1,7	Océano Pacifico
3763	2020/08/29	10:01:56	6,8	-73,097	145,0	1,9	Los Santos, Santander
3764	2020/08/29	10:11:14	4,222	-76,071	4,0	1,3	Bugalagrande, Valle del Cauca
3765	2020/08/29	10:27:28	4,164	-75,278	47,0	0,8	Rovira, Tolima
3766	2020/08/29	11:07:52	5,261	-73,732	146,0	1,8	Cucunubá, Cundinamarca
3767	2020/08/29	11:11:48	3,449	-74,188	4,0	2,0	Mesetas, Meta



N	FECHA	H:M:S	LAT	LON	Z	M	UBICACIÓN
3768	2020/08/29	11:34:09	3,956	-74,032	2,0	1,8	Guamal, Meta
3769	2020/08/29	12:12:47	6,582	-73,568	107,0	2,5	El Carmen, Santander
3770	2020/08/29	13:18:09	7,613	-75,672	14,0	1,9	San Jose de Ure, Córdoba
3771	2020/08/29	13:24:05	6,802	-73,144	148,0	1,7	Los Santos, Santander
3772	2020/08/29	13:43:33	5,407	-73,783	131,0	1,6	Fúquene, Cundinamarca
3773	2020/08/29	14:04:20	7,342	-73,246	125,0	1,8	Rionegro, Santander
3774	2020/08/29	16:04:09	6,848	-73,192	139,0	1,8	Zapatoca, Santander
3775	2020/08/29	16:23:08	6,805	-73,184	133,0	1,7	Los Santos, Santander
3776	2020/08/29	16:27:32	2,422	-75,368	13,0	1,1	Algeciras, Huila
3777	2020/08/29	16:49:45	3,576	-74,416	32,0	1,5	Uribe, Meta
3778	2020/08/29	17:54:07	11,095	-72,803	0,0	1,9	Hato Nuevo, la Guajira
3779	2020/08/29	18:01:52	6,488	-73,511	89,0	1,9	Simacota, Santander
3780	2020/08/29	18:14:47	3,457	-74,226	0,0	1,4	Mesetas, Meta
3781	2020/08/29	19:01:59	5,862	-74,891	0,0	1,0	San Francisco, Antioquia
3782	2020/08/29	19:39:29	2,141	-77,279	114,0	1,9	Balboa, Cauca
3783	2020/08/29	19:59:35	9,785	-73,783	75,0	1,8	El Paso, Cesar
3784	2020/08/29	21:04:28	6,807	-73,144	142,0	1,6	Los Santos, Santander
3785	2020/08/30	00:11:34	6,845	-73,164	147,0	2,5	Los Santos, Santander
3786	2020/08/30	00:26:54	6,784	-76,674	3,0	2,2	Murindó, Antioquia
3787	2020/08/30	00:42:04	2,504	-75,418	19,0	1,3	Hobo, Huila
3788	2020/08/30	00:59:51	6,807	-73,158	147,0	2,1	Los Santos, Santander
3789	2020/08/30	01:00:24	6,737	-72,103	0,0	2,1	Guicán, Boyacá
3790	2020/08/30	01:27:02	7,19	-76,226	33,0	1,5	Ituango, Antioquia
3791	2020/08/30	02:33:03	1,721	-76,607	1,0	0,7	Santa Rosa, Cauca
3792	2020/08/30	02:42:23	5,896	-73,65	127,0	1,6	Puente Nacional, Santander
3793	2020/08/30	02:59:16	7,551	-73,043	156,0	2,6	Suratá, Santander
3794	2020/08/30	03:12:41	6,8	-73,162	143,0	1,7	Los Santos, Santander
3795	2020/08/30	03:34:30	6,745	-73,127	146,0	1,6	Los Santos, Santander
3796	2020/08/30	03:59:30	2,445	-75,515	1,0	1,4	Gigante, Huila
3797	2020/08/30	04:04:30	6,81	-73,168	149,0	1,5	Los Santos, Santander
3798	2020/08/30	04:05:48	6,83	-73,184	142,0	2,1	Zapatoca, Santander
3799	2020/08/30	04:21:06	8,221	-77,48	19,0	1,9	Panama-Colombia
3800	2020/08/30	04:39:55	1,844	-76,024	21,0	0,7	Pitalito, Huila
3801	2020/08/30	04:42:00	6,757	-73,148	144,0	1,6	Los Santos, Santander
3802	2020/08/30	04:50:13	2,304	-75,662	36,0	1,4	Agrado, Huila
3803	2020/08/30	04:50:22	6,879	-73,288	129,0	1,7	Betulia, Santander
3804	2020/08/30	04:54:49	6,797	-73,12	147,0	1,8	Los Santos, Santander
3805	2020/08/30	06:23:54	6,78	-73,145	148,0	1,8	Los Santos, Santander
3806	2020/08/30	06:44:09	1,821	-75,779	8,0	1,2	Suaza, Huila
3807	2020/08/30	06:48:15	6,831	-73,014	143,0	1,7	Los Santos, Santander
3808	2020/08/30	07:19:38	6,814	-73,124	150,0	1,6	Los Santos, Santander
3809	2020/08/30	07:36:25	4,237	-76,124	151,0	1,7	Bugalagrande, Valle del Cauca
3810	2020/08/30	07:39:09	8,48	-72,962	2,0	1,7	Tibú, Norte de Santander
3811	2020/08/30	07:54:44	4,808	-76,353	77,0	1,6	San José del Palmar, Chocó
3812	2020/08/30	08:04:31	1,956	-76,317	4,0	0,8	San Agustín, Huila
3813	2020/08/30	08:26:50	8,506	-72,994	4,0	1,9	Tibú, Norte de Santander

N	FECHA	H:M:S	LAT	LON	Z	M	UBICACIÓN
3814	2020/08/30	08:54:45	3,862	-76,043	2,0	1,5	Buga, Valle del Cauca
3815	2020/08/30	10:21:05	6,828	-73,156	145,0	2,1	Los Santos, Santander
3816	2020/08/30	10:22:53	6,782	-73,124	147,0	1,8	Los Santos, Santander
3817	2020/08/30	10:38:07	3,81	-73,625	0,0	1,7	Castilla la Nueva, Meta
3818	2020/08/30	10:45:09	5,26	-73,736	148,0	1,6	Cucunubá, Cundinamarca
3819	2020/08/30	11:11:26	5,584	-74,061	106,0	1,5	Maripí, Boyacá
3820	2020/08/30	11:33:59	6,85	-73,17	145,0	2,1	Zapatoca, Santander
3821	2020/08/30	11:45:15	2,678	-76,181	2,0	0,7	Páez (Belalcázar), Cauca
3822	2020/08/30	11:46:34	3,398	-74,312	4,0	1,9	Uribe, Meta
3823	2020/08/30	11:55:00	4,144	-73,693	6,0	1,4	Villavicencio, Meta
3824	2020/08/30	12:09:17	2,579	-76,165	2,0	1,0	Inzá, Cauca
3825	2020/08/30	12:40:01	5,219	-74,068	126,0	1,8	Pacho, Cundinamarca
3826	2020/08/30	12:54:32	6,8	-73,171	147,0	1,4	Los Santos, Santander
3827	2020/08/30	13:32:02	6,827	-73,184	143,0	1,5	Zapatoca, Santander
3828	2020/08/30	13:47:05	6,8	-73,187	143,0	2,0	Los Santos, Santander
3829	2020/08/30	14:03:22	5,59	-73,646	128,0	1,8	Tinjacá, Boyacá
3830	2020/08/30	14:18:46	6,854	-73,221	148,0	2,1	Zapatoca, Santander
3831	2020/08/30	14:52:07	6,773	-73,152	149,0	1,7	Los Santos, Santander
3832	2020/08/30	14:56:57	3,981	-76,257	99,0	1,7	San Pedro, Valle del Cauca
3833	2020/08/30	15:00:53	5,176	-76,104	49,0	1,4	Pueblo Rico, Risaralda
3834	2020/08/30	15:20:21	6,79	-73,158	145,0	1,7	Los Santos, Santander
3835	2020/08/30	16:03:07	6,809	-73,16	142,0	1,6	Los Santos, Santander
3836	2020/08/30	16:03:18	4,323	-75,14	24,0	0,8	San Luis, Tolima
3837	2020/08/30	16:09:09	3,334	-78,156	4,0	1,8	Océano Pacífico
3838	2020/08/30	16:10:38	6,778	-73,197	146,0	1,6	Los Santos, Santander
3839	2020/08/30	16:38:27	6,089	-73,724	117,0	1,6	Vélez, Santander
3840	2020/08/30	17:02:14	6,803	-73,139	134,0	1,5	Los Santos, Santander
3841	2020/08/30	17:37:28	6,813	-73,184	138,0	1,5	Zapatoca, Santander
3842	2020/08/30	18:11:27	6,835	-73,159	150,0	3,3	Los Santos, Santander
3843	2020/08/30	18:19:17	3,106	-74,7	0,0	1,0	Uribe, Meta
3844	2020/08/30	18:52:04	3,586	-75,691	13,0	1,5	Rioblanco, Tolima
3845	2020/08/30	19:03:32	8,514	-77,228	30,0	2,1	Mar Caribe
3846	2020/08/30	19:09:46	6,811	-73,145	147,0	2,2	Los Santos, Santander
3847	2020/08/30	19:52:20	6,816	-73,174	146,0	1,9	Los Santos, Santander
3848	2020/08/30	19:53:18	6,348	-76,516	0,0	2,0	Urao, Antioquia
3849	2020/08/30	20:14:56	6,362	-74,503	29,0	2,1	Puerto Berrío, Antioquia
3850	2020/08/30	20:22:06	6,836	-73,18	142,0	1,7	Zapatoca, Santander
3851	2020/08/30	20:39:11	6,768	-73,083	143,0	1,7	Los Santos, Santander
3852	2020/08/30	20:53:36	6,79	-73,172	148,0	1,7	Los Santos, Santander
3853	2020/08/30	21:05:09	6,911	-76,286	0,0	1,7	Dabeiba, Antioquia
3854	2020/08/30	21:07:36	11,026	-73,696	2,0	1,5	Santa Marta, Magdalena
3855	2020/08/30	21:36:20	6,776	-73,11	137,0	1,9	Los Santos, Santander
3856	2020/08/30	22:44:52	3,492	-74,501	5,0	2,0	Uribe, Meta
3857	2020/08/30	22:49:23	6,847	-73,19	144,0	1,9	Zapatoca, Santander
3858	2020/08/30	22:51:27	6,793	-73,118	140,0	1,9	Los Santos, Santander
3859	2020/08/30	23:23:42	6,88	-73,103	131,0	1,5	Los Santos, Santander

N	FECHA	H:M:S	LAT	LON	Z	M	UBICACIÓN
3860	2020/08/31	00:23:09	6,82	-73,167	135,0	1,6	Los Santos, Santander
3861	2020/08/31	00:25:23	6,81	-76,229	0,0	1,5	Frontino, Antioquia
3862	2020/08/31	00:30:40	5,752	-73,944	106,0	1,7	Florián, Santander
3863	2020/08/31	00:38:43	5,77	-74,002	101,0	2,1	Florián, Santander
3864	2020/08/31	01:04:25	6,914	-76,194	0,0	1,4	Uramita, Antioquia
3865	2020/08/31	01:45:52	7,477	-75,594	44,0	1,4	Taráz, Antioquia
3866	2020/08/31	01:47:50	5,874	-73,675	128,0	1,5	Puente Nacional, Santander
3867	2020/08/31	02:07:59	6,831	-73,181	147,0	1,9	Zapatoca, Santander
3868	2020/08/31	02:21:20	7,168	-75,778	0,0	0,9	Ituango, Antioquia
3869	2020/08/31	02:28:35	3,349	-74,223	19,0	1,4	Mesetas, Meta
3870	2020/08/31	02:31:55	4,293	-76,387	112,0	1,9	Trujillo, Valle del Cauca
3871	2020/08/31	02:39:59	6,799	-73,158	144,0	1,6	Los Santos, Santander
3872	2020/08/31	02:47:13	6,787	-73,18	142,0	1,4	Los Santos, Santander
3873	2020/08/31	03:02:16	6,24	-75,881	60,0	1,6	Betulia, Antioquia
3874	2020/08/31	03:12:33	6,77	-73,092	144,0	1,5	Los Santos, Santander
3875	2020/08/31	03:23:44	6,728	-73,181	156,0	1,4	Villanueva, Santander
3876	2020/08/31	03:26:14	6,764	-73,14	146,0	1,7	Los Santos, Santander
3877	2020/08/31	03:32:51	7,333	-73,174	133,0	1,6	Rionegro, Santander
3878	2020/08/31	03:59:24	6,737	-73,144	149,0	1,6	Los Santos, Santander
3879	2020/08/31	04:14:10	7,649	-74,464	17,0	1,3	Santa Rosa del Sur, Bolívar
3880	2020/08/31	04:34:48	5,434	-73,801	139,0	1,8	Susa, Cundinamarca
3881	2020/08/31	04:49:09	7,486	-77,368	5,0	1,8	Riosucio, Chocó
3882	2020/08/31	05:18:26	6,156	-73,781	108,0	1,5	Bolivar, Santander
3883	2020/08/31	05:19:33	6,841	-73,178	147,0	2,8	Zapatoca, Santander
3884	2020/08/31	05:30:42	6,824	-73,201	148,0	1,6	Zapatoca, Santander
3885	2020/08/31	05:43:49	5,445	-78,134	11,0	2,7	Océano Pacífico
3886	2020/08/31	06:07:47	3,929	-76,39	101,0	1,1	Yotoco, Valle del Cauca
3887	2020/08/31	06:26:13	6,822	-73,18	142,0	1,9	Los Santos, Santander
3888	2020/08/31	06:52:07	10,121	-73,392	108,0	1,5	San Diego, Cesar
3889	2020/08/31	06:53:01	6,803	-73,17	146,0	1,7	Los Santos, Santander
3890	2020/08/31	07:18:15	6,81	-73,182	145,0	1,7	Los Santos, Santander
3891	2020/08/31	07:19:27	6,791	-73,076	150,0	2,0	Los Santos, Santander
3892	2020/08/31	07:55:06	6,83	-73,176	141,0	1,6	Los Santos, Santander
3893	2020/08/31	08:06:43	6,835	-73,188	146,0	1,6	Zapatoca, Santander
3894	2020/08/31	08:12:29	6,81	-73,173	143,0	1,4	Los Santos, Santander
3895	2020/08/31	08:49:37	10,005	-72,987	132,0	1,5	Agustín Codazzi, Cesar
3896	2020/08/31	10:00:15	6,802	-73,192	142,0	1,7	Los Santos, Santander
3897	2020/08/31	10:24:51	6,799	-73,165	139,0	1,7	Los Santos, Santander
3898	2020/08/31	10:39:07	2,802	-74,981	4,0	1,3	San Vicente del Caguán, Caquetá
3899	2020/08/31	11:26:35	6,826	-73,178	144,0	2,2	Los Santos, Santander
3900	2020/08/31	12:04:50	2,466	-78,076	0,0	1,3	El Charco, Nariño
3901	2020/08/31	13:15:44	6,299	-73,678	109,0	1,5	La Paz, Santander
3902	2020/08/31	13:35:44	2,459	-75,566	0,0	1,3	Gigante, Huila
3903	2020/08/31	13:50:09	6,804	-73,148	141,0	1,4	Los Santos, Santander
3904	2020/08/31	14:06:20	8,531	-73,442	110,0	2,5	El Carmen, Norte de Santander
3905	2020/08/31	14:25:20	6,845	-73,173	148,0	2,1	Zapatoca, Santander

N	FECHA	H:M:S	LAT	LON	Z	M	UBICACIÓN
3906	2020/08/31	14:37:13	3,383	-74,492	39,0	1,0	Uribe, Meta
3907	2020/08/31	15:05:27	4,795	-74,872	0,0	1,6	Ambalema, Tolima
3908	2020/08/31	15:25:11	6,767	-73,136	147,0	2,2	Los Santos, Santander
3909	2020/08/31	16:50:09	5,704	-73,882	116,0	1,5	Briceño, Boyacá
3910	2020/08/31	16:51:27	6,72	-73,123	142,0	1,8	Jordán, Santander
3911	2020/08/31	17:56:58	6,833	-73,147	149,0	2,3	Los Santos, Santander
3912	2020/08/31	19:19:54	2,362	-76,107	4,0	1,3	La Plata, Huila
3913	2020/08/31	19:28:59	3,436	-74,171	4,0	2,0	Mesetas, Meta
3914	2020/08/31	20:30:22	6,85	-73,19	139,0	1,7	Zapatoca, Santander
3915	2020/08/31	20:46:31	5,761	-73,324	91,0	1,2	Sotaquirá, Boyacá
3916	2020/08/31	21:07:40	6,862	-73,137	145,0	1,8	Los Santos, Santander
3917	2020/08/31	21:36:41	5,858	-74,842	2,0	0,8	Sonsón, Antioquia
3918	2020/08/31	21:53:07	6,82	-73,155	145,0	1,9	Los Santos, Santander
3919	2020/08/31	23:00:39	6,753	-73,094	146,0	1,7	Los Santos, Santander
3920	2020/08/31	23:34:01	5,181	-72,966	0,0	2,8	Páez, Boyacá
3921	2020/08/31	23:41:53	6,751	-73,078	145,0	2,2	Los Santos, Santander
3922	2020/08/31	23:47:50	6,54	-73,577	118,0	1,6	Simacota, Santander
3923	2020/09/01	00:29:42	4,404	-75,238	15,0	0,6	Ibagué, Tolima
3924	2020/09/01	00:51:35	6,821	-73,179	149,0	1,8	Los Santos, Santander
3925	2020/09/01	00:54:04	2,674	-74,273	4,0	1,7	Uribe, Meta
3926	2020/09/01	00:56:11	6,796	-73,171	149,0	2,2	Los Santos, Santander
3927	2020/09/01	01:27:51	9,813	-72,979	2,0	2,1	Becerrill, Cesar
3928	2020/09/01	02:01:03	6,774	-73,167	147,0	1,7	Los Santos, Santander
3929	2020/09/01	02:19:32	6,754	-73,493	103,0	1,2	El Carmen, Santander
3930	2020/09/01	02:20:51	4,986	-77,048	48,0	1,8	Medio Baudó(Boca de Pepé), Chocó
3931	2020/09/01	02:47:04	4,959	-76,984	46,0	2,0	Medio Baudó(Boca de Pepé), Chocó
3932	2020/09/01	03:05:45	3,182	-77,814	4,0	1,9	Océano Pacifico
3933	2020/09/01	04:09:16	4,525	-75,622	12,0	0,9	Calarcá, Quindío
3934	2020/09/01	04:13:28	5,985	-72,105	0,0	1,6	Támara, Casanare
3935	2020/09/01	04:19:10	8,563	-73,265	27,0	2,6	Teorama, Norte de Santander
3936	2020/09/01	04:24:53	5,414	-73,803	134,0	2,4	Susa, Cundinamarca
3937	2020/09/01	04:29:09	8,627	-74,242	15,0	2,7	Tiquisio (Puerto Rico), Bolívar
3938	2020/09/01	04:43:03	6,766	-73,127	145,0	2,4	Los Santos, Santander
3939	2020/09/01	04:50:32	6,792	-73,169	138,0	2,3	Los Santos, Santander
3940	2020/09/01	04:54:09	6,8	-73,202	144,0	2,3	Zapatoca, Santander
3941	2020/09/01	04:57:08	6,366	-73,633	113,0	2,2	Santa Helena del Opón, Santander
3942	2020/09/01	05:03:04	6,808	-73,188	141,0	2,3	Los Santos, Santander
3943	2020/09/01	05:08:34	6,788	-73,171	142,0	1,8	Los Santos, Santander
3944	2020/09/01	05:10:11	6,821	-73,185	139,0	2,2	Zapatoca, Santander
3945	2020/09/01	05:13:12	6,86	-73,193	144,0	2,0	Zapatoca, Santander
3946	2020/09/01	05:25:09	6,774	-73,131	146,0	1,8	Los Santos, Santander
3947	2020/09/01	05:29:24	5,956	-73,658	120,0	1,7	Vélez, Santander
3948	2020/09/01	06:07:44	6,863	-73,13	148,0	1,4	Los Santos, Santander
3949	2020/09/01	06:47:52	6,58	-73,608	113,0	1,3	El Carmen, Santander
3950	2020/09/01	07:35:50	6,276	-74,191	80,0	1,8	Cimitarra, Santander
3951	2020/09/01	07:46:50	3,434	-74,225	8,0	1,2	Mesetas, Meta

N	FECHA	H:M:S	LAT	LON	Z	M	UBICACIÓN
3952	2020/09/01	07:47:23	6,796	-73,146	145,0	1,5	Los Santos, Santander
3953	2020/09/01	08:11:05	6,818	-73,169	142,0	1,5	Los Santos, Santander
3954	2020/09/01	08:14:26	6,81	-73,171	147,0	1,4	Los Santos, Santander
3955	2020/09/01	08:17:59	6,835	-73,16	148,0	1,9	Los Santos, Santander
3956	2020/09/01	08:31:39	6,767	-73,193	148,0	1,1	Los Santos, Santander
3957	2020/09/01	09:06:58	4,326	-75,101	19,0	0,5	Ibagué, Tolima
3958	2020/09/01	09:27:04	6,853	-73,128	134,0	1,7	Los Santos, Santander
3959	2020/09/01	09:49:44	5,345	-73,768	153,0	1,3	Guachetá, Cundinamarca
3960	2020/09/01	10:09:26	6,845	-73,167	145,0	2,3	Los Santos, Santander
3961	2020/09/01	10:47:54	8,558	-73,56	57,0	2,1	La Gloria, Cesar
3962	2020/09/01	10:53:38	2,314	-73,924	4,0	2,4	La Macarena, Meta
3963	2020/09/01	12:08:25	6,753	-73,105	145,0	1,8	Los Santos, Santander
3964	2020/09/01	13:14:59	6,865	-73,172	147,0	1,6	Zapatoca, Santander
3965	2020/09/01	13:28:28	6,844	-76,275	18,0	1,3	Dabeiba, Antioquia
3966	2020/09/01	14:10:17	7,086	-73,418	116,0	1,5	Betulia, Santander
3967	2020/09/01	14:40:39	3,017	-76,343	14,0	1,0	Caloto, Cauca
3968	2020/09/01	15:44:47	6,822	-73,188	146,0	1,7	Zapatoca, Santander
3969	2020/09/01	16:10:21	6,734	-73,142	135,0	2,0	Los Santos, Santander
3970	2020/09/01	17:42:49	6,571	-73,404	126,0	1,7	Hato, Santander
3971	2020/09/01	18:26:17	6,781	-73,123	140,0	2,0	Los Santos, Santander
3972	2020/09/01	19:56:19	4,777	-73,283	40,0	1,4	Santa María, Boyacá
3973	2020/09/01	20:04:10	4,775	-76,142	102,0	2,4	Ansermanuevo, Valle del Cauca
3974	2020/09/01	20:15:04	3,918	-76,192	154,0	2,1	Buga, Valle del Cauca
3975	2020/09/01	21:26:30	7,357	-71,95	0,0	2,2	Venezuela
3976	2020/09/01	21:28:42	6,827	-73,17	142,0	2,7	Los Santos, Santander
3977	2020/09/01	21:34:57	7,345	-72,221	0,0	2,3	Toledo, Norte de Santander
3978	2020/09/01	21:36:26	4,71	-74,814	28,0	1,8	Venadillo, Tolima
3979	2020/09/01	22:03:44	5,3	-73,695	149,0	2,1	Lenguazaque, Cundinamarca
3980	2020/09/01	22:06:58	6,822	-73,2	148,0	1,9	Zapatoca, Santander
3981	2020/09/01	23:43:05	2,707	-76,658	3,0	1,3	Cajibío, Cauca
3982	2020/09/02	00:43:15	3,893	-76,742	28,0	2,0	Calima (El Darién), Valle del Cauca
3983	2020/09/02	00:44:40	6,819	-73,148	145,0	2,2	Los Santos, Santander
3984	2020/09/02	00:47:38	1,941	-75,996	22,0	1,1	Pitalito, Huila
3985	2020/09/02	01:17:00	2,598	-75,41	8,0	1,1	Campoalegre, Huila
3986	2020/09/02	01:33:06	2,396	-75,517	18,0	1,1	Gigante, Huila
3987	2020/09/02	02:08:38	6,833	-73,214	143,0	1,7	Zapatoca, Santander
3988	2020/09/02	02:41:12	6,925	-73,442	112,0	1,2	San Vicente de Chucurí, Santander
3989	2020/09/02	02:47:26	6,81	-73,196	147,0	1,6	Zapatoca, Santander
3990	2020/09/02	02:57:26	5,848	-75,969	71,0	1,4	Ciudad Bolívar, Antioquia
3991	2020/09/02	03:17:57	6,866	-73,366	123,0	1,6	San Vicente de Chucurí, Santander
3992	2020/09/02	03:22:15	6,842	-73,227	142,0	1,6	Zapatoca, Santander
3993	2020/09/02	03:32:01	6,862	-76,258	15,0	1,4	Dabeiba, Antioquia
3994	2020/09/02	03:35:00	4,012	-76,521	103,0	1,9	Calima (El Darién), Valle del Cauca
3995	2020/09/02	03:51:16	5,459	-76,321	29,0	1,5	Bagadó, Chocó
3996	2020/09/02	03:54:21	6,844	-73,266	144,0	1,6	Zapatoca, Santander
3997	2020/09/02	04:10:24	4,589	-74,641	24,0	0,7	Jerusalén, Cundinamarca

N	FECHA	H:M:S	LAT	LON	Z	M	UBICACIÓN
3998	2020/09/02	04:34:05	6,82	-73,122	148,0	2,4	Los Santos, Santander
3999	2020/09/02	05:03:49	6,973	-73,288	121,0	1,7	Betulia, Santander
4000	2020/09/02	05:11:46	6,843	-76,293	2,0	1,6	Dabeiba, Antioquia
4001	2020/09/02	05:14:29	6,822	-73,16	147,0	2,8	Los Santos, Santander
4002	2020/09/02	05:16:31	5,054	-76,425	98,0	2,5	Condoto, Chocó
4003	2020/09/02	05:25:58	6,759	-73,234	141,0	2,1	Zapatoca, Santander
4004	2020/09/02	07:30:14	7,086	-76,229	0,0	1,5	Dabeiba, Antioquia
4005	2020/09/02	07:56:11	1,626	-76,569	2,0	0,9	Santa Rosa, Cauca
4006	2020/09/02	08:13:58	4,734	-76,262	86,0	1,6	El Cairo, Valle del Cauca
4007	2020/09/02	08:19:10	6,813	-73,17	147,0	1,2	Los Santos, Santander
4008	2020/09/02	08:28:53	8,704	-74,109	21,0	1,8	Barranco de Loba, Bolívar
4009	2020/09/02	09:00:33	6,837	-73,15	150,0	3,0	Los Santos, Santander
4010	2020/09/02	09:08:48	3,5	-74,213	0,0	1,6	Mesetas, Meta
4011	2020/09/02	09:30:46	6,844	-73,142	151,0	2,9	Los Santos, Santander
4012	2020/09/02	09:43:50	5,766	-73,92	109,0	1,7	Albania, Santander
4013	2020/09/02	09:51:29	9,45	-73,449	102,0	1,9	Chiriguáná, Cesar
4014	2020/09/02	10:06:07	6,864	-73,185	147,0	3,1	Zapatoca, Santander
4015	2020/09/02	10:40:39	2,555	-78,412	29,0	2,3	Mosquera, Nariño
4016	2020/09/02	10:43:52	6,822	-73,194	145,0	1,4	Zapatoca, Santander
4017	2020/09/02	10:49:55	5,368	-75,493	101,0	1,1	Salamina, Caldas
4018	2020/09/02	10:50:17	6,79	-73,202	139,0	1,5	Zapatoca, Santander
4019	2020/09/02	11:25:25	6,806	-73,118	148,0	1,8	Los Santos, Santander
4020	2020/09/02	11:32:45	6,792	-73,238	146,0	1,7	Zapatoca, Santander
4021	2020/09/02	12:27:13	6,777	-73,106	144,0	1,6	Los Santos, Santander
4022	2020/09/02	13:21:25	6,815	-73,176	147,0	2,2	Los Santos, Santander
4023	2020/09/02	13:23:02	3,418	-74,162	0,0	1,5	Mesetas, Meta
4024	2020/09/02	13:51:50	5,263	-74,131	117,0	1,3	San Cayetano, Cundinamarca
4025	2020/09/02	14:02:08	6,977	-73,164	145,0	1,9	Girón, Santander
4026	2020/09/02	14:05:19	6,813	-73,155	145,0	2,2	Los Santos, Santander
4027	2020/09/02	14:52:17	6,86	-73,142	143,0	2,4	Los Santos, Santander
4028	2020/09/02	15:05:25	6,9	-73,188	149,0	1,8	Zapatoca, Santander
4029	2020/09/02	15:44:13	6,838	-73,157	143,0	2,2	Los Santos, Santander
4030	2020/09/02	16:06:09	6,853	-73,122	146,0	1,6	Los Santos, Santander
4031	2020/09/02	17:10:19	6,782	-73,184	157,0	1,6	Los Santos, Santander
4032	2020/09/02	17:46:29	7,042	-73,569	108,0	1,2	San Vicente de Chucurí, Santander
4033	2020/09/02	17:55:40	4,876	-75,366	3,0	0,6	Villamaria, Caldas
4034	2020/09/02	17:58:24	2,411	-76,515	9,0	0,5	Popayán, Cauca
4035	2020/09/02	18:03:15	6,77	-73,159	145,0	1,7	Los Santos, Santander
4036	2020/09/02	18:34:43	3,421	-74,169	12,0	1,2	Mesetas, Meta
4037	2020/09/02	18:39:15	6,706	-73,155	150,0	1,4	Villanueva, Santander
4038	2020/09/02	20:20:17	6,81	-73,162	147,0	1,8	Los Santos, Santander
4039	2020/09/02	20:26:56	2,613	-79,214	16,0	2,3	Océano Pacífico
4040	2020/09/02	20:46:10	6,278	-79,922	0,0	2,5	Sur de Panama
4041	2020/09/02	20:52:28	6,181	-79,822	28,0	4,2	Sur de Panama
4042	2020/09/02	20:59:38	7,31	-72,683	4,0	1,8	Cácota, Norte de Santander
4043	2020/09/02	21:05:18	3,815	-73,979	36,0	1,5	Cubarral, Meta

N	FECHA	H:M:S	LAT	LON	Z	M	UBICACIÓN
4044	2020/09/02	21:09:24	6,116	-79,889	30,0	5,2	Sur de Panama
4045	2020/09/02	21:52:43	2,852	-78,114	4,0	2,3	Océano Pacífico
4046	2020/09/02	22:46:36	6,765	-73,16	149,0	1,9	Los Santos, Santander
4047	2020/09/02	23:26:04	8,127	-73,32	125,0	1,8	Ocaña, Norte de Santander
4048	2020/09/02	23:47:36	3,417	-74,169	8,0	1,4	Mesetas, Meta
4049	2020/09/03	00:09:40	7,567	-73,126	156,0	2,1	El Playón, Santander
4050	2020/09/03	00:23:19	6,806	-73,178	143,0	2,3	Los Santos, Santander
4051	2020/09/03	00:48:18	6,794	-73,181	140,0	1,8	Los Santos, Santander
4052	2020/09/03	01:18:52	6,836	-73,192	147,0	2,7	Zapatoca, Santander
4053	2020/09/03	01:38:04	6,196	-79,922	12,0	3,1	Sur de Panama
4054	2020/09/03	01:53:15	7,218	-73,044	153,0	1,6	Charta, Santander
4055	2020/09/03	01:55:00	6,87	-73,17	137,0	1,5	Los Santos, Santander
4056	2020/09/03	02:06:34	6,838	-73,177	140,0	1,8	Zapatoca, Santander
4057	2020/09/03	03:05:47	6,852	-73,236	142,0	1,5	Zapatoca, Santander
4058	2020/09/03	03:23:39	8,048	-76,939	49,0	4,7	Turbo, Antioquia
4059	2020/09/03	03:40:51	6,827	-76,262	0,0	1,3	Frontino, Antioquia
4060	2020/09/03	03:41:38	6,374	-77,758	4,0	2,2	Océano Pacífico
4061	2020/09/03	04:11:36	6,802	-73,184	146,0	1,4	Los Santos, Santander
4062	2020/09/03	04:14:46	6,808	-73,133	148,0	1,7	Los Santos, Santander
4063	2020/09/03	04:26:05	6,825	-73,161	146,0	1,6	Los Santos, Santander
4064	2020/09/03	06:13:51	9,65	-74,934	1,0	1,7	Córdoba, Bolívar
4065	2020/09/03	06:24:42	6,814	-73,152	145,0	1,9	Los Santos, Santander
4066	2020/09/03	06:32:43	3,444	-74,216	6,0	1,5	Mesetas, Meta
4067	2020/09/03	07:16:04	8,418	-73,586	96,0	2,0	Aguachica, Cesar
4068	2020/09/03	08:03:45	6,797	-73,139	144,0	1,8	Los Santos, Santander
4069	2020/09/03	08:17:09	5,019	-72,86	0,0	1,9	Tauramena, Casanare
4070	2020/09/03	08:28:00	6,378	-73,685	105,0	1,9	Vélez, Santander
4071	2020/09/03	09:00:21	5,863	-73,828	108,0	2,0	Sucre, Santander
4072	2020/09/03	09:01:09	5,473	-78,1	1,0	2,0	Océano Pacífico
4073	2020/09/03	10:37:03	6,83	-73,108	146,0	1,8	Los Santos, Santander
4074	2020/09/03	10:47:21	6,846	-73,14	148,0	2,0	Los Santos, Santander
4075	2020/09/03	11:17:36	4,834	-74,727	4,0	0,8	Beltrán, Cundinamarca
4076	2020/09/03	12:47:26	6,862	-73,467	115,0	1,4	San Vicente de Chucurí, Santander
4077	2020/09/03	12:48:06	6,824	-73,202	138,0	1,5	Zapatoca, Santander
4078	2020/09/03	13:02:27	6,789	-73,184	145,0	1,6	Los Santos, Santander
4079	2020/09/03	13:13:44	6,838	-73,146	150,0	2,4	Los Santos, Santander
4080	2020/09/03	14:54:07	6,836	-73,215	141,0	1,6	Zapatoca, Santander
4081	2020/09/03	14:57:27	3,126	-78,466	1,0	2,2	Océano Pacífico
4082	2020/09/03	16:15:26	5,287	-73,763	150,0	2,0	Cucunubá, Cundinamarca
4083	2020/09/03	16:55:09	6,776	-73,187	148,0	1,7	Los Santos, Santander
4084	2020/09/03	17:51:44	6,775	-73,193	147,0	1,6	Los Santos, Santander
4085	2020/09/03	18:02:28	6,624	-73,47	116,0	1,7	El Carmen, Santander
4086	2020/09/03	19:18:39	10,296	-74,186	78,0	1,7	Algarrobo, Magdalena
4087	2020/09/03	19:56:10	5,53	-74,754	25,0	0,8	Victoria, Caldas
4088	2020/09/03	20:11:01	6,842	-73,202	144,0	2,1	Zapatoca, Santander
4089	2020/09/03	20:59:51	6,844	-73,196	140,0	1,5	Zapatoca, Santander

N	FECHA	H:M:S	LAT	LON	Z	M	UBICACIÓN
4090	2020/09/03	21:32:24	2,686	-76,695	1,0	2,1	Cajibío, Cauca
4091	2020/09/03	22:17:04	6,804	-73,2	145,0	1,5	Zapatoca, Santander
4092	2020/09/03	23:35:58	6,82	-73,178	147,0	1,9	Los Santos, Santander
4093	2020/09/03	23:43:17	6,812	-73,169	144,0	1,7	Los Santos, Santander
4094	2020/09/04	00:01:01	9,215	-73,496	102,0	1,6	Curumaní, Cesar
4095	2020/09/04	00:08:54	6,82	-73,192	143,0	1,7	Zapatoca, Santander
4096	2020/09/04	00:39:59	6,78	-73,166	150,0	1,9	Los Santos, Santander
4097	2020/09/04	00:52:27	3,654	-75,054	31,0	1,1	Natagaima, Tolima
4098	2020/09/04	00:57:03	6,787	-73,23	126,0	1,5	Zapatoca, Santander
4099	2020/09/04	01:05:28	6,814	-73,131	149,0	3,2	Los Santos, Santander
4100	2020/09/04	01:07:36	6,811	-73,133	146,0	2,1	Los Santos, Santander
4101	2020/09/04	01:50:25	6,785	-73,176	138,0	1,6	Los Santos, Santander
4102	2020/09/04	02:46:34	3,284	-74,307	0,0	1,4	Uribe, Meta
4103	2020/09/04	02:54:39	6,92	-76,606	16,0	1,5	Murindó, Antioquia
4104	2020/09/04	03:16:15	1,868	-76,031	2,0	0,9	Pitalito, Huila
4105	2020/09/04	03:19:58	7,834	-73,286	128,0	2,1	La Esperanza, Norte de Santander
4106	2020/09/04	03:41:24	6,789	-73,149	142,0	2,3	Los Santos, Santander
4107	2020/09/04	03:56:30	4,445	-76,366	100,0	1,8	Bolívar, Valle del Cauca
4108	2020/09/04	04:23:00	6,825	-73,05	157,0	1,7	Los Santos, Santander
4109	2020/09/04	04:58:19	6,824	-73,158	149,0	4,7	Los Santos, Santander
4110	2020/09/04	05:32:53	8,605	-73,744	82,0	1,5	La Gloria, Cesar
4111	2020/09/04	06:01:57	11,52	-72,809	66,0	2,3	Manauare, la Guajira
4112	2020/09/04	06:17:32	6,85	-73,188	147,0	2,4	Zapatoca, Santander
4113	2020/09/04	07:52:58	6,81	-73,208	143,0	1,8	Zapatoca, Santander
4114	2020/09/04	08:17:00	3,484	-76,555	100,0	2,4	Cali, Valle del Cauca
4115	2020/09/04	08:27:00	3,445	-74,03	21,0	1,2	San Juan de Arama, Meta
4116	2020/09/04	09:01:50	6,835	-73,125	146,0	1,7	Los Santos, Santander
4117	2020/09/04	09:06:29	3,423	-74,664	14,0	1,3	Colombia, Huila
4118	2020/09/04	09:26:39	2,002	-75,993	0,0	2,2	Elías, Huila
4119	2020/09/04	11:36:23	6,8	-73,174	141,0	1,7	Los Santos, Santander
4120	2020/09/04	12:33:27	5,824	-76,624	42,0	1,3	Quibdó, Chocó
4121	2020/09/04	13:06:54	6,819	-73,125	151,0	1,7	Los Santos, Santander
4122	2020/09/04	13:12:14	4,449	-75,06	31,0	0,8	Ibagué, Tolima
4123	2020/09/04	13:29:01	6,826	-73,156	143,0	2,4	Los Santos, Santander
4124	2020/09/04	14:06:26	5,32	-76,011	29,0	2,0	Pueblo Rico, Risaralda
4125	2020/09/04	14:29:09	8,766	-73,495	47,0	1,7	La Gloria, Cesar
4126	2020/09/04	15:20:01	6,769	-73,101	146,0	2,1	Los Santos, Santander
4127	2020/09/04	16:23:56	6,197	-74,481	55,0	1,5	Puerto Boyacá, Boyacá
4128	2020/09/04	16:33:15	6,694	-76,715	20,0	2,2	Murindó, Antioquia
4129	2020/09/04	16:33:33	6,823	-73,139	145,0	3,2	Los Santos, Santander
4130	2020/09/04	16:36:37	3,423	-74,73	27,0	1,6	Colombia, Huila
4131	2020/09/04	17:10:22	6,782	-73,132	144,0	2,0	Los Santos, Santander
4132	2020/09/04	17:58:03	5,282	-73,745	147,0	2,3	Cucunubá, Cundinamarca
4133	2020/09/04	18:21:12	6,808	-73,187	135,0	1,7	Los Santos, Santander
4134	2020/09/04	18:47:54	5,643	-74,041	115,0	1,4	Pauna, Boyacá
4135	2020/09/04	18:49:44	7,185	-76,225	0,0	1,5	Ituango, Antioquia



N	FECHA	H:M:S	LAT	LON	Z	M	UBICACIÓN
4136	2020/09/04	21:52:29	6,784	-73,154	140,0	1,4	Los Santos, Santander
4137	2020/09/04	22:37:32	3,722	-74,089	0,0	1,3	Lejanías, Meta
4138	2020/09/04	23:56:25	6,826	-73,173	142,0	2,3	Los Santos, Santander
4139	2020/09/05	00:14:35	5,269	-74,909	2,0	0,3	Mariquita, Tolima
4140	2020/09/05	00:35:14	3,466	-74,756	29,0	1,2	Colombia, Huila
4141	2020/09/05	00:53:16	3,444	-74,21	8,0	1,9	Mesetas, Meta
4142	2020/09/05	01:16:14	6,846	-73,185	144,0	2,3	Zapatoca, Santander
4143	2020/09/05	01:21:20	5,485	-74,776	25,0	0,7	Victoria, Caldas
4144	2020/09/05	02:36:01	6,776	-73,208	142,0	1,8	Zapatoca, Santander
4145	2020/09/05	03:04:50	6,884	-75,995	19,0	1,3	Cañasgordas, Antioquia
4146	2020/09/05	03:20:34	6,818	-73,179	139,0	1,9	Los Santos, Santander
4147	2020/09/05	03:29:38	6,814	-73,108	136,0	1,6	Los Santos, Santander
4148	2020/09/05	05:01:07	6,868	-73,161	143,0	2,2	Los Santos, Santander
4149	2020/09/05	05:11:26	1,976	-75,97	20,0	1,1	Timaná, Huila
4150	2020/09/05	06:44:50	6,876	-73,179	149,0	2,4	Zapatoca, Santander
4151	2020/09/05	06:48:26	6,896	-73,243	145,0	1,9	Betulía, Santander
4152	2020/09/05	07:08:19	6,828	-73,132	142,0	2,3	Los Santos, Santander
4153	2020/09/05	07:13:01	4,82	-74,806	2,0	0,6	Ambalema, Tolima
4154	2020/09/05	08:07:11	6,775	-73,064	143,0	1,9	Los Santos, Santander
4155	2020/09/05	09:11:54	7,446	-73,233	132,0	2,1	Rionegro, Santander
4156	2020/09/05	09:15:31	5,766	-75,909	33,0	1,5	Hispania, Antioquia
4157	2020/09/05	09:20:53	6,762	-73,157	147,0	1,8	Los Santos, Santander
4158	2020/09/05	10:50:18	6,66	-72,077	0,0	2,4	Fortul, Arauca
4159	2020/09/05	11:05:37	6,063	-73,724	116,0	2,3	Vélez, Santander
4160	2020/09/05	12:00:42	6,778	-73,114	148,0	2,0	Los Santos, Santander
4161	2020/09/05	12:22:27	7,822	-73,471	107,0	2,3	San Alberto, Cesar
4162	2020/09/05	13:45:10	7,133	-74,064	16,0	1,2	Yondó (Casabe), Antioquia
4163	2020/09/05	14:37:32	6,818	-73,138	147,0	2,3	Los Santos, Santander
4164	2020/09/05	15:27:08	7,114	-76,148	0,0	1,6	Dabeiba, Antioquia
4165	2020/09/05	15:33:32	6,818	-73,156	148,0	2,2	Los Santos, Santander
4166	2020/09/05	15:50:56	6,848	-73,302	130,0	2,0	Zapatoca, Santander
4167	2020/09/05	17:12:57	6,872	-73,317	123,0	2,3	Zapatoca, Santander
4168	2020/09/05	18:21:24	6,796	-73,153	147,0	2,0	Los Santos, Santander
4169	2020/09/05	18:37:51	6,81	-73,15	149,0	2,3	Los Santos, Santander
4170	2020/09/05	18:45:41	6,778	-73,091	151,0	1,7	Los Santos, Santander
4171	2020/09/05	20:10:40	2,034	-77,331	116,0	1,7	Leiva, Nariño
4172	2020/09/05	20:41:45	6,828	-73,128	147,0	2,3	Los Santos, Santander
4173	2020/09/05	21:14:34	1,877	-75,014	0,0	1,4	Puerto Rico, Caquetá
4174	2020/09/05	21:26:31	3,436	-74,165	17,0	1,1	Mesetas, Meta
4175	2020/09/05	23:04:05	6,826	-73,157	149,0	1,8	Los Santos, Santander
4176	2020/09/05	23:16:32	6,82	-73,182	138,0	1,8	Zapatoca, Santander
4177	2020/09/05	23:25:28	6,919	-73,139	141,0	1,5	Girón, Santander
4178	2020/09/06	00:10:32	6,791	-76,711	4,0	2,3	Murindó, Antioquia
4179	2020/09/06	00:49:36	7,064	-73,339	122,0	1,7	Girón, Santander
4180	2020/09/06	01:45:30	6,842	-73,134	151,0	3,2	Los Santos, Santander
4181	2020/09/06	01:48:00	6,847	-73,217	145,0	2,2	Zapatoca, Santander

N	FECHA	H:M:S	LAT	LON	Z	M	UBICACIÓN
4182	2020/09/06	02:15:27	5,696	-75,919	36,0	0,9	Betania, Antioquia
4183	2020/09/06	02:30:35	7,259	-74,711	5,0	1,7	Segovia, Antioquia
4184	2020/09/06	04:00:24	6,916	-73,16	147,0	2,1	Girón, Santander
4185	2020/09/06	04:20:29	4,6	-76,66	0,0	2,9	Sipí, Chocó
4186	2020/09/06	04:43:28	6,814	-73,146	148,0	2,2	Los Santos, Santander
4187	2020/09/06	05:21:01	6,837	-73,221	144,0	1,6	Zapatoca, Santander
4188	2020/09/06	05:27:30	6,808	-73,138	150,0	2,0	Los Santos, Santander
4189	2020/09/06	05:29:23	6,829	-73,234	144,0	1,7	Zapatoca, Santander
4190	2020/09/06	06:09:19	6,755	-77,871	10,0	2,5	Océano Pacífico
4191	2020/09/06	06:14:33	6,826	-73,178	143,0	1,6	Zapatoca, Santander
4192	2020/09/06	07:06:42	7,66	-72,374	0,0	2,1	Norte Colombia
4193	2020/09/06	07:27:25	3,469	-74,177	17,0	1,7	Mesetas, Meta
4194	2020/09/06	07:35:47	6,689	-74,23	64,0	1,6	Cimitarra, Santander
4195	2020/09/06	07:54:42	7,321	-75,067	6,0	3,0	Anorí, Antioquia
4196	2020/09/06	08:45:33	5,255	-73,711	155,0	2,1	Lenguazaque, Cundinamarca
4197	2020/09/06	08:47:50	3,418	-74,195	0,0	1,9	Mesetas, Meta
4198	2020/09/06	08:52:07	5,3	-72,917	0,0	2,1	Aquitania, Boyacá
4199	2020/09/06	09:11:26	6,438	-73,5	119,0	1,9	Santa Helena del Opón, Santander
4200	2020/09/06	09:45:23	4,976	-72,948	0,0	1,8	Monterrey, Casanare
4201	2020/09/06	10:07:00	7,157	-76,955	27,0	2,1	Carmen del Darién (Curbaradó), Chocó
4202	2020/09/06	10:35:55	6,849	-73,153	146,0	2,1	Los Santos, Santander
4203	2020/09/06	11:23:49	6,768	-73,158	141,0	1,5	Los Santos, Santander
4204	2020/09/06	11:36:44	4,444	-75,658	19,0	1,3	Calarcá, Quindío
4205	2020/09/06	11:40:11	2,668	-75,064	14,0	1,4	San Vicente del Caguán, Caquetá
4206	2020/09/06	12:11:41	5,906	-77,691	10,0	3,9	Océano Pacífico
4207	2020/09/06	13:14:39	5,733	-73,914	101,0	2,1	Tununguá, Boyacá
4208	2020/09/06	13:21:17	6,781	-73,14	151,0	2,1	Los Santos, Santander
4209	2020/09/06	13:41:38	6,855	-73,168	144,0	1,8	Zapatoca, Santander
4210	2020/09/06	13:55:22	6,826	-73,176	144,0	1,6	Los Santos, Santander
4211	2020/09/06	14:21:39	6,694	-73,212	151,0	1,7	Barichara, Santander
4212	2020/09/06	14:54:02	4,227	-76,312	119,0	1,7	Trujillo, Valle del Cauca
4213	2020/09/06	16:12:07	6,83	-73,142	146,0	2,6	Los Santos, Santander
4214	2020/09/06	17:08:45	6,802	-73,128	146,0	2,0	Los Santos, Santander
4215	2020/09/06	17:39:44	6,782	-73,181	147,0	1,5	Los Santos, Santander
4216	2020/09/06	18:07:14	6,739	-73,136	158,0	1,6	Los Santos, Santander
4217	2020/09/06	19:11:42	4,576	-78,679	32,0	3,5	Océano Pacífico
4218	2020/09/06	19:26:27	6,815	-73,178	145,0	2,1	Los Santos, Santander
4219	2020/09/06	19:37:54	6,818	-73,156	144,0	2,0	Los Santos, Santander
4220	2020/09/06	19:59:08	6,567	-73,555	108,0	2,2	El Carmen, Santander
4221	2020/09/06	20:56:00	7,015	-72,166	0,0	1,4	Cubará, Boyacá
4222	2020/09/06	21:40:49	7,734	-73,316	120,0	1,7	La Esperanza, Norte de Santander
4223	2020/09/06	22:18:03	6,812	-73,139	140,0	1,8	Los Santos, Santander
4224	2020/09/06	22:20:19	6,779	-73,148	153,0	1,6	Los Santos, Santander
4225	2020/09/06	22:37:44	6,837	-73,067	143,0	1,8	Los Santos, Santander
4226	2020/09/06	23:01:30	6,806	-73,154	143,0	2,3	Los Santos, Santander
4227	2020/09/06	23:18:25	6,809	-73,102	148,0	1,6	Los Santos, Santander

N	FECHA	H:M:S	LAT	LON	Z	M	UBICACIÓN
4228	2020/09/07	00:09:43	6,411	-74,856	19,0	0,9	San Roque, Antioquia
4229	2020/09/07	00:37:15	4,717	-76,282	64,0	1,9	El Cairo, Valle del Cauca
4230	2020/09/07	00:52:34	6,815	-73,115	143,0	1,7	Los Santos, Santander
4231	2020/09/07	00:54:53	7,137	-73,062	116,0	1,4	Bucaramanga, Santander
4232	2020/09/07	01:01:41	6,522	-73,653	91,0	1,5	Simacota, Santander
4233	2020/09/07	01:05:08	4,425	-75,046	4,0	0,7	Piedras, Tolima
4234	2020/09/07	01:09:55	6,554	-73,641	103,0	1,2	El Carmen, Santander
4235	2020/09/07	01:18:49	2,023	-77,273	114,0	1,3	Balboa, Cauca
4236	2020/09/07	01:36:46	6,929	-73,232	128,0	1,6	Betulia, Santander
4237	2020/09/07	01:39:03	6,813	-73,177	147,0	1,5	Los Santos, Santander
4238	2020/09/07	01:45:26	8,428	-73,678	84,0	1,7	Gamarra, Cesar
4239	2020/09/07	01:52:21	6,937	-73,127	146,0	1,5	Girón, Santander
4240	2020/09/07	01:55:07	5,338	-78,159	13,0	1,8	Océano Pacífico
4241	2020/09/07	01:58:00	4,926	-74,651	30,0	0,8	Chaguaní, Cundinamarca
4242	2020/09/07	02:04:42	6,879	-73,218	138,0	1,4	Zapatoca, Santander
4243	2020/09/07	02:38:16	6,775	-73,19	147,0	1,7	Los Santos, Santander
4244	2020/09/07	03:10:37	6,891	-76,325	0,0	1,2	Dabeiba, Antioquia
4245	2020/09/07	03:15:01	6,833	-73,176	146,0	1,5	Zapatoca, Santander
4246	2020/09/07	03:21:13	6,343	-73,599	110,0	1,6	Santa Helena del Opón, Santander
4247	2020/09/07	03:59:46	7,019	-77,093	54,0	2,5	Carmen del Darién (Curbaradó), Chocó
4248	2020/09/07	04:04:35	6,787	-73,189	146,0	1,7	Los Santos, Santander
4249	2020/09/07	04:09:12	5,862	-73,744	116,0	1,8	Albania, Santander
4250	2020/09/07	04:17:31	6,829	-73,09	155,0	1,7	Los Santos, Santander
4251	2020/09/07	04:23:40	7,187	-76,247	0,0	1,9	Mutatá, Antioquia
4252	2020/09/07	04:31:50	6,365	-73,553	117,0	1,7	Santa Helena del Opón, Santander
4253	2020/09/07	04:43:47	6,788	-73,178	148,0	1,5	Los Santos, Santander
4254	2020/09/07	04:49:52	6,855	-73,159	147,0	1,4	Los Santos, Santander
4255	2020/09/07	05:13:01	6,844	-73,167	146,0	2,0	Los Santos, Santander
4256	2020/09/07	05:18:15	6,832	-73,168	144,0	2,4	Los Santos, Santander
4257	2020/09/07	05:24:20	6,207	-73,689	103,0	1,4	Vélez, Santander
4258	2020/09/07	05:30:59	6,846	-73,166	149,0	1,9	Los Santos, Santander
4259	2020/09/07	05:40:48	6,823	-73,126	140,0	1,5	Los Santos, Santander
4260	2020/09/07	06:19:33	2,5	-76,309	2,0	0,7	Totoró, Cauca
4261	2020/09/07	06:32:21	6,813	-73,144	151,0	2,0	Los Santos, Santander
4262	2020/09/07	06:53:46	6,994	-76,506	30,0	1,5	Dabeiba, Antioquia
4263	2020/09/07	07:19:34	6,82	-73,172	148,0	1,9	Los Santos, Santander
4264	2020/09/07	07:31:16	3,471	-74,218	5,0	1,3	Mesetas, Meta
4265	2020/09/07	07:36:07	6,829	-73,155	146,0	1,6	Los Santos, Santander
4266	2020/09/07	07:59:07	6,816	-73,245	149,0	1,6	Zapatoca, Santander
4267	2020/09/07	08:03:00	6,863	-73,178	147,0	1,7	Zapatoca, Santander
4268	2020/09/07	09:05:45	6,824	-73,158	146,0	2,2	Los Santos, Santander
4269	2020/09/07	09:14:04	5,548	-74,025	121,0	2,1	Maripí, Boyacá
4270	2020/09/07	09:29:46	5,014	-73,366	0,0	2,2	Almeida, Boyacá
4271	2020/09/07	09:35:53	6,82	-73,186	137,0	1,7	Zapatoca, Santander
4272	2020/09/07	09:46:48	6,948	-73,215	138,0	1,7	Girón, Santander
4273	2020/09/07	10:16:58	6,824	-73,171	146,0	1,7	Los Santos, Santander

N	FECHA	H:M:S	LAT	LON	Z	M	UBICACIÓN
4274	2020/09/07	11:10:07	1,829	-76,542	0,0	1,0	Santa Rosa, Cauca
4275	2020/09/07	12:26:33	4,458	-75,619	20,0	1,0	Calarcá, Quindío
4276	2020/09/07	12:38:26	6,807	-73,207	148,0	1,7	Zapatoca, Santander
4277	2020/09/07	13:07:51	6,822	-73,19	148,0	2,1	Zapatoca, Santander
4278	2020/09/07	13:21:44	6,865	-73,372	125,0	1,9	San Vicente de Chucurí, Santander
4279	2020/09/07	13:25:50	7,988	-74,252	13,0	1,7	Santa Rosa del Sur, Bolívar
4280	2020/09/07	13:37:29	4,175	-73,82	0,0	1,4	Acacías, Meta
4281	2020/09/07	13:38:43	7,748	-77,541	17,0	2,1	Panama-Colombia
4282	2020/09/07	13:47:22	6,798	-73,192	146,0	1,7	Los Santos, Santander
4283	2020/09/07	14:10:24	2,348	-75,596	4,0	1,7	Gigante, Huila
4284	2020/09/07	14:41:55	6,54	-74,093	34,0	1,2	Cimitarra, Santander
4285	2020/09/07	14:59:22	6,13	-74,265	6,0	1,0	Cimitarra, Santander
4286	2020/09/07	15:02:07	9,269	-73,326	13,0	1,4	Curumaní, Cesar
4287	2020/09/07	15:03:26	5,068	-73,394	0,0	1,6	Tenza, Boyacá
4288	2020/09/07	16:16:12	5,276	-73,764	128,0	1,8	Cucunubá, Cundinamarca
4289	2020/09/07	16:18:54	6,387	-74,844	13,0	1,7	San Roque, Antioquia
4290	2020/09/07	16:31:14	6,773	-73,164	145,0	1,6	Los Santos, Santander
4291	2020/09/07	16:47:37	6,245	-76,476	10,0	1,6	Urroa, Antioquia
4292	2020/09/07	17:16:24	6,811	-73,21	144,0	1,9	Zapatoca, Santander
4293	2020/09/07	17:44:23	6,851	-73,145	154,0	1,7	Los Santos, Santander
4294	2020/09/07	17:46:43	5,276	-73,769	148,0	3,0	Cucunubá, Cundinamarca
4295	2020/09/07	17:48:32	6,716	-73,136	145,0	2,3	Jordán, Santander
4296	2020/09/07	18:46:29	3,369	-74,648	20,0	1,1	Colombia, Huila
4297	2020/09/07	19:46:35	11,129	-73,544	15,0	1,6	Dibulla, la Guajira
4298	2020/09/07	20:14:05	6,784	-73,2	141,0	1,9	Los Santos, Santander
4299	2020/09/07	20:38:07	2,184	-77,405	67,0	2,7	El Charco, Nariño
4300	2020/09/07	21:12:47	6,58	-76,621	3,0	1,5	Vigia del Fuerte, Antioquia
4301	2020/09/07	21:14:07	5,786	-74,308	82,0	0,9	Puerto Boyacá, Boyacá
4302	2020/09/07	21:36:00	6,828	-73,161	143,0	2,1	Los Santos, Santander
4303	2020/09/07	21:42:05	6,795	-73,136	145,0	2,4	Los Santos, Santander
4304	2020/09/07	22:04:45	6,794	-73,142	145,0	2,0	Los Santos, Santander
4305	2020/09/07	23:07:20	3,442	-74,146	0,0	1,2	Mesetas, Meta
4306	2020/09/07	23:13:23	3,556	-74,416	37,0	1,9	Uribe, Meta
4307	2020/09/07	23:43:28	4,951	-74,827	1,0	0,7	Armero (Guayabal), Tolima
4308	2020/09/08	00:15:11	6,131	-72,402	3,0	2,1	Chita, Boyacá
4309	2020/09/08	02:05:15	6,765	-73,186	147,0	1,4	Los Santos, Santander
4310	2020/09/08	02:21:28	5,254	-73,713	140,0	1,5	Lenguazaque, Cundinamarca
4311	2020/09/08	02:40:32	6,833	-73,203	138,0	1,5	Zapatoca, Santander
4312	2020/09/08	03:06:25	6,917	-73,206	137,0	1,6	Girón, Santander
4313	2020/09/08	03:40:56	3,52	-74,628	23,0	0,8	Colombia, Huila
4314	2020/09/08	04:04:14	3,557	-76,656	87,0	1,3	Dagua, Valle del Cauca
4315	2020/09/08	04:07:13	3,083	-77,451	10,0	1,1	López, Cauca
4316	2020/09/08	04:18:38	6,805	-73,148	146,0	1,6	Los Santos, Santander
4317	2020/09/08	04:44:25	6,816	-73,162	149,0	1,6	Los Santos, Santander
4318	2020/09/08	04:44:35	3,551	-76,321	132,0	1,5	Palmira, Valle del Cauca
4319	2020/09/08	04:48:17	6,777	-73,184	151,0	1,5	Los Santos, Santander

N	FECHA	H:M:S	LAT	LON	Z	M	UBICACIÓN
4320	2020/09/08	05:07:33	6,782	-73,162	144,0	1,6	Los Santos, Santander
4321	2020/09/08	05:22:44	1,965	-76,296	0,0	0,7	San Agustín, Huila
4322	2020/09/08	05:29:13	6,777	-73,19	146,0	1,6	Los Santos, Santander
4323	2020/09/08	05:38:17	5,616	-76,757	92,0	1,9	Rio Quito (Paimadó), Chocó
4324	2020/09/08	05:49:19	6,44	-73,746	110,0	1,2	Landázuri, Santander
4325	2020/09/08	05:53:54	6,848	-73,156	148,0	1,7	Los Santos, Santander
4326	2020/09/08	06:05:06	6,829	-73,19	141,0	1,4	Zapatoca, Santander
4327	2020/09/08	06:25:11	3,201	-74,389	0,0	1,9	Uribe, Meta
4328	2020/09/08	06:26:14	0,764	-77,918	0,0	1,8	Colombia-Ecuador
4329	2020/09/08	06:51:23	6,811	-73,146	146,0	2,0	Los Santos, Santander
4330	2020/09/08	06:52:52	6,909	-75,93	0,0	1,7	Buriticá, Antioquia
4331	2020/09/08	07:28:31	6,792	-73,121	147,0	1,8	Los Santos, Santander
4332	2020/09/08	07:44:02	6,77	-73,174	149,0	1,5	Los Santos, Santander
4333	2020/09/08	08:13:25	3,272	-74,42	16,0	1,7	Uribe, Meta
4334	2020/09/08	08:37:32	6,842	-73,176	144,0	2,5	Zapatoca, Santander
4335	2020/09/08	08:59:43	6,803	-73,19	144,0	1,6	Los Santos, Santander
4336	2020/09/08	09:04:56	6,798	-73,132	146,0	2,1	Los Santos, Santander
4337	2020/09/08	09:24:23	5,38	-78,186	9,0	2,2	Océano Pacífico
4338	2020/09/08	09:31:24	7,087	-74,722	4,0	1,9	Segovia, Antioquia
4339	2020/09/08	10:07:39	3,622	-75,118	23,0	0,7	Natagaima, Tolima
4340	2020/09/08	10:48:17	6,806	-73,174	147,0	1,7	Los Santos, Santander
4341	2020/09/08	11:06:34	6,752	-73,111	139,0	1,6	Los Santos, Santander
4342	2020/09/08	11:07:31	5,831	-73,861	107,0	1,8	Jesús María, Santander
4343	2020/09/08	11:25:20	5,316	-74,911	17,0	1,0	Victoria, Caldas
4344	2020/09/08	11:31:50	6,108	-76,117	51,0	1,4	Urrao, Antioquia
4345	2020/09/08	11:33:05	8,279	-77,638	13,0	2,4	Panama-Colombia
4346	2020/09/08	12:27:34	6,916	-73,139	150,0	3,2	Girón, Santander
4347	2020/09/08	13:47:11	10,246	-73,042	113,0	1,7	La Paz, Cesar
4348	2020/09/08	14:05:50	6,767	-73,246	148,0	1,5	Zapatoca, Santander
4349	2020/09/08	14:25:52	6,784	-73,22	145,0	1,7	Zapatoca, Santander
4350	2020/09/08	14:55:41	6,842	-73,205	140,0	1,9	Zapatoca, Santander
4351	2020/09/08	16:26:52	6,839	-73,394	121,0	1,8	San Vicente de Chucurí, Santander
4352	2020/09/08	17:04:50	6,821	-73,197	143,0	1,5	Zapatoca, Santander
4353	2020/09/08	17:34:35	5,894	-73,521	135,0	1,3	Togüí, Boyacá
4354	2020/09/08	17:52:33	6,788	-73,19	139,0	2,1	Los Santos, Santander
4355	2020/09/08	18:35:20	6,844	-73,19	138,0	1,6	Zapatoca, Santander
4356	2020/09/08	18:47:59	6,929	-76,425	12,0	1,2	Dabeiba, Antioquia
4357	2020/09/08	19:30:17	6,88	-73,166	139,0	1,6	Los Santos, Santander
4358	2020/09/08	20:20:01	6,824	-73,184	148,0	1,7	Zapatoca, Santander
4359	2020/09/08	20:36:08	5,886	-75,976	60,0	1,1	Ciudad Bolívar, Antioquia
4360	2020/09/08	20:41:30	6,795	-73,163	139,0	1,6	Los Santos, Santander
4361	2020/09/08	20:54:09	6,818	-73,227	142,0	1,6	Zapatoca, Santander
4362	2020/09/08	21:12:45	6,809	-73,199	143,0	1,9	Zapatoca, Santander
4363	2020/09/08	21:16:13	4,165	-77,122	82,0	2,4	El Litoral del San Juan (Docordó), Chocó
4364	2020/09/08	23:31:39	6,837	-73,214	137,0	1,8	Zapatoca, Santander
4365	2020/09/08	23:37:48	2,968	-74,797	15,0	1,3	Uribe, Meta

N	FECHA	H:M:S	LAT	LON	Z	M	UBICACIÓN
4366	2020/09/08	23:55:27	6,868	-73,154	148,0	1,5	Los Santos, Santander
4367	2020/09/09	00:28:29	6,795	-73,174	146,0	1,7	Los Santos, Santander
4368	2020/09/09	00:35:34	6,438	-76,735	10,0	1,3	Vigia del Fuerte, Antioquia
4369	2020/09/09	00:54:56	6,842	-73,185	146,0	1,8	Zapatoca, Santander
4370	2020/09/09	00:59:21	6,782	-73,129	141,0	1,7	Los Santos, Santander
4371	2020/09/09	01:38:08	6,527	-74,515	22,0	0,8	Puerto Berrío, Antioquia
4372	2020/09/09	01:50:09	5,132	-73,04	3,0	1,2	Páez, Boyacá
4373	2020/09/09	02:07:37	6,857	-73,181	146,0	1,8	Zapatoca, Santander
4374	2020/09/09	02:21:41	2,705	-75,017	5,0	1,7	San Vicente del Caguán, Caquetá
4375	2020/09/09	02:44:40	5,993	-76,816	24,0	1,5	Medio Atrato (Beté), Chocó
4376	2020/09/09	02:51:56	6,777	-73,206	147,0	1,8	Zapatoca, Santander
4377	2020/09/09	03:00:40	6,799	-73,173	137,0	1,6	Los Santos, Santander
4378	2020/09/09	03:04:39	6,834	-73,18	143,0	1,6	Zapatoca, Santander
4379	2020/09/09	03:32:35	2,494	-78,974	5,0	1,8	Océano Pacífico
4380	2020/09/09	03:34:34	6,782	-73,192	142,0	2,0	Los Santos, Santander
4381	2020/09/09	03:40:28	2,658	-76,182	3,0	0,5	Páez (Belalcázar), Cauca
4382	2020/09/09	03:49:43	8,496	-77,39	30,0	1,3	Mar Caribe
4383	2020/09/09	04:05:45	6,774	-73,153	146,0	1,7	Los Santos, Santander
4384	2020/09/09	05:07:04	4,884	-75,637	3,0	0,7	Santa Rosa de Cabal, Risaralda
4385	2020/09/09	05:42:26	3,141	-74,508	10,0	1,0	Uribe, Meta
4386	2020/09/09	06:19:45	6,83	-73,186	141,0	1,6	Zapatoca, Santander
4387	2020/09/09	06:28:37	3,529	-75,18	2,0	1,0	Natagaima, Tolima
4388	2020/09/09	06:30:32	6,821	-73,18	146,0	2,1	Los Santos, Santander
4389	2020/09/09	06:33:09	10,946	-75,851	16,0	2,4	Mar Caribe
4390	2020/09/09	07:38:24	6,789	-73,196	143,0	1,8	Los Santos, Santander
4391	2020/09/09	07:57:35	2,038	-77,344	14,0	1,1	El Charco, Nariño
4392	2020/09/09	08:00:16	6,832	-73,195	144,0	1,5	Zapatoca, Santander
4393	2020/09/09	08:11:57	10,89	-73,376	121,0	1,8	San Juan del Cesar, la Guajira
4394	2020/09/09	08:13:33	5,014	-76,409	75,0	1,6	San José del Palmar, Chocó
4395	2020/09/09	08:24:24	6,818	-73,153	145,0	2,1	Los Santos, Santander
4396	2020/09/09	08:45:45	10,005	-73,657	90,0	1,8	Valledupar, Cesar
4397	2020/09/09	09:09:26	6,798	-73,164	147,0	1,5	Los Santos, Santander
4398	2020/09/09	09:31:43	6,776	-73,147	141,0	1,5	Los Santos, Santander
4399	2020/09/09	10:37:13	6,78	-73,188	145,0	1,6	Los Santos, Santander
4400	2020/09/09	10:46:16	6,792	-73,155	150,0	1,5	Los Santos, Santander
4401	2020/09/09	11:13:29	6,77	-73,119	153,0	1,7	Los Santos, Santander
4402	2020/09/09	11:13:52	6,827	-73,185	144,0	1,8	Zapatoca, Santander
4403	2020/09/09	11:24:39	6,853	-73,192	153,0	1,7	Zapatoca, Santander
4404	2020/09/09	11:38:09	10,395	-73,001	117,0	1,7	Manaure Balcón del Cesar, Cesar
4405	2020/09/09	12:08:33	5,264	-73,746	147,0	1,8	Cucunubá, Cundinamarca
4406	2020/09/09	12:21:30	3,954	-75,253	0,0	0,8	Ortega, Tolima
4407	2020/09/09	12:30:02	6,794	-73,119	150,0	1,5	Los Santos, Santander
4408	2020/09/09	12:42:05	10,59	-73,434	83,0	1,8	Valledupar, Cesar
4409	2020/09/09	13:21:20	6,15	-73,712	117,0	1,4	Vélez, Santander
4410	2020/09/09	13:29:28	6,798	-73,17	142,0	1,5	Los Santos, Santander
4411	2020/09/09	13:34:58	6,794	-73,189	147,0	1,7	Los Santos, Santander

N	FECHA	H:M:S	LAT	LON	Z	M	UBICACIÓN
4412	2020/09/09	14:01:06	6,92	-73,179	149,0	2,4	Girón, Santander
4413	2020/09/09	14:13:57	7,1	-73,39	124,0	1,6	Girón, Santander
4414	2020/09/09	14:35:23	2,426	-75,513	27,0	1,6	Gigante, Huila
4415	2020/09/09	15:12:21	8,677	-73,539	101,0	2,2	La Gloria, Cesar
4416	2020/09/09	15:29:44	6,078	-73,819	95,0	1,9	El Peñón, Santander
4417	2020/09/09	16:19:45	6,846	-73,234	150,0	1,9	Zapatoca, Santander
4418	2020/09/09	16:27:52	6,833	-76,56	0,0	1,8	Dabeiba, Antioquia
4419	2020/09/09	16:49:45	3,524	-74,388	42,0	1,5	Uribe, Meta
4420	2020/09/09	17:00:08	6,764	-73,204	141,0	1,7	Villanueva, Santander
4421	2020/09/09	17:23:56	3,454	-74,18	24,0	1,6	Mesetas, Meta
4422	2020/09/09	17:39:32	6,983	-76,316	0,0	1,1	Dabeiba, Antioquia
4423	2020/09/09	17:48:27	3,057	-78,106	18,0	2,1	Océano Pacífico
4424	2020/09/09	18:03:10	6,814	-73,19	142,0	1,6	Zapatoca, Santander
4425	2020/09/09	18:22:50	6,802	-73,203	143,0	1,7	Zapatoca, Santander
4426	2020/09/09	18:34:25	6,79	-73,192	151,0	2,0	Los Santos, Santander
4427	2020/09/09	19:39:10	6,946	-76,269	0,0	1,3	Dabeiba, Antioquia
4428	2020/09/09	19:40:34	6,95	-76,258	0,0	1,0	Dabeiba, Antioquia
4429	2020/09/09	19:43:00	6,953	-76,248	0,0	1,3	Dabeiba, Antioquia
4430	2020/09/09	19:44:49	6,833	-73,182	137,0	1,8	Zapatoca, Santander
4431	2020/09/09	20:36:02	4,686	-76,028	121,0	2,0	Toro, Valle del Cauca
4432	2020/09/09	20:45:22	5,264	-73,747	147,0	2,2	Cucunubá, Cundinamarca
4433	2020/09/09	20:55:25	5,766	-74,763	4,0	1,1	Sonsón, Antioquia
4434	2020/09/09	21:03:26	6,751	-73,235	131,0	1,9	Zapatoca, Santander
4435	2020/09/09	21:17:40	2,448	-76,53	0,0	0,5	Popayán, Cauca
4436	2020/09/09	21:19:28	2,452	-75,601	1,0	2,2	Tesalia, Huila
4437	2020/09/09	22:12:50	6,753	-73,184	146,0	1,4	Villanueva, Santander
4438	2020/09/09	22:41:35	6,946	-75,182	4,0	1,8	Anorí, Antioquia
4439	2020/09/10	00:05:00	6,794	-73,172	140,0	1,6	Los Santos, Santander
4440	2020/09/10	00:11:34	6,017	-73,739	115,0	1,0	Bolívar, Santander
4441	2020/09/10	00:24:04	6,826	-73,186	143,0	1,8	Zapatoca, Santander
4442	2020/09/10	00:45:52	6,798	-73,17	141,0	1,9	Los Santos, Santander
4443	2020/09/10	01:38:57	6,828	-73,139	148,0	2,4	Los Santos, Santander
4444	2020/09/10	01:57:36	6,764	-73,115	147,0	1,7	Los Santos, Santander
4445	2020/09/10	02:46:40	6,398	-74,826	20,0	0,9	San Roque, Antioquia
4446	2020/09/10	03:21:41	11,184	-73,376	9,0	1,7	Dibulla, la Guajira
4447	2020/09/10	04:24:12	6,256	-73,88	102,0	1,4	Landázuri, Santander
4448	2020/09/10	04:29:28	6,811	-73,187	142,0	1,8	Zapatoca, Santander
4449	2020/09/10	05:22:30	3,458	-74,182	12,0	1,4	Mesetas, Meta
4450	2020/09/10	05:29:48	3,011	-75,958	0,0	1,0	Planadas, Tolima
4451	2020/09/10	05:45:43	6,851	-73,209	147,0	2,4	Zapatoca, Santander
4452	2020/09/10	05:56:55	6,81	-73,184	143,0	1,6	Los Santos, Santander
4453	2020/09/10	07:17:45	4,944	-74,644	16,0	0,8	Chaguaní, Cundinamarca
4454	2020/09/10	07:44:14	6,813	-73,187	145,0	1,8	Zapatoca, Santander
4455	2020/09/10	07:48:01	5,932	-73,623	130,0	1,6	Barbosa, Santander
4456	2020/09/10	08:32:12	2,86	-78,095	3,0	1,5	Océano Pacífico
4457	2020/09/10	08:34:44	6,752	-73,186	143,0	1,6	Villanueva, Santander

N	FECHA	H:M:S	LAT	LON	Z	M	UBICACIÓN
4458	2020/09/10	09:06:38	4,462	-76,494	16,0	1,6	Sipí, Chocó
4459	2020/09/10	09:21:37	6,868	-73,23	144,0	2,0	Zapatoca, Santander
4460	2020/09/10	09:23:35	3,319	-76,427	20,0	1,5	Candelaria, Valle del Cauca
4461	2020/09/10	09:25:59	6,615	-73,208	124,0	1,6	Barichara, Santander
4462	2020/09/10	09:38:21	4,735	-75,363	14,0	0,9	Santa Isabel, Tolima
4463	2020/09/10	10:20:07	8,164	-73,655	86,0	1,7	Aguachica, Cesar
4464	2020/09/10	10:26:07	6,799	-73,164	143,0	1,7	Los Santos, Santander
4465	2020/09/10	11:04:26	6,823	-73,198	147,0	1,5	Zapatoca, Santander
4466	2020/09/10	11:17:11	3,213	-74,482	3,0	1,6	Uribe, Meta
4467	2020/09/10	11:26:15	6,821	-73,177	149,0	1,9	Los Santos, Santander
4468	2020/09/10	11:51:42	6,792	-73,189	145,0	1,6	Los Santos, Santander
4469	2020/09/10	12:28:22	6,806	-73,184	144,0	1,8	Los Santos, Santander
4470	2020/09/10	12:37:34	6,219	-73,491	142,0	1,3	El Guacamayo, Santander
4471	2020/09/10	12:46:25	6,579	-73,605	113,0	1,3	El Carmen, Santander
4472	2020/09/10	12:55:10	5,742	-76,207	44,0	1,2	El Carmen, Chocó
4473	2020/09/10	13:05:40	6,764	-73,118	150,0	1,8	Los Santos, Santander
4474	2020/09/10	13:18:49	6,879	-76,783	24,0	1,6	Murindó, Antioquia
4475	2020/09/10	13:56:08	6,839	-73,183	148,0	2,2	Zapatoca, Santander
4476	2020/09/10	15:17:44	6,758	-73,18	148,0	1,8	Los Santos, Santander
4477	2020/09/10	15:29:42	6,812	-73,14	139,0	1,5	Los Santos, Santander
4478	2020/09/10	15:38:31	7,414	-76,937	46,0	2,2	Riosucio, Chocó
4479	2020/09/10	15:55:35	7,097	-75,129	20,0	1,4	Anorí, Antioquia
4480	2020/09/10	16:28:13	6,793	-73,152	139,0	2,0	Los Santos, Santander
4481	2020/09/10	16:48:38	4,742	-75,164	7,0	0,9	Murillo, Tolima
4482	2020/09/10	17:00:32	6,838	-73,172	144,0	1,6	Zapatoca, Santander
4483	2020/09/10	17:22:59	6,587	-73,576	110,0	2,1	El Carmen, Santander
4484	2020/09/10	17:24:23	6,832	-73,202	144,0	2,2	Zapatoca, Santander
4485	2020/09/10	17:32:58	6,817	-73,215	142,0	1,8	Zapatoca, Santander
4486	2020/09/10	20:15:28	7,145	-75,856	23,0	1,5	Ituango, Antioquia
4487	2020/09/10	20:36:48	5,421	-76,432	80,0	2,5	Cértegui, Chocó
4488	2020/09/10	20:47:06	6,82	-73,196	148,0	1,9	Zapatoca, Santander
4489	2020/09/10	21:35:09	3,499	-74,154	12,0	1,3	Mesetas, Meta
4490	2020/09/10	21:35:23	4,553	-75,182	55,0	0,9	Anzoátegui, Tolima
4491	2020/09/10	21:54:42	4,304	-75,198	1,0	1,1	Ibagué, Tolima
4492	2020/09/10	22:19:51	2,41	-75,426	18,0	1,4	Algeciras, Huila
4493	2020/09/10	22:41:01	10,291	-73,817	50,0	1,5	El Copey, Cesar
4494	2020/09/10	23:56:59	6,815	-73,18	143,0	2,3	Los Santos, Santander
4495	2020/09/11	00:12:21	8,221	-73,02	132,0	1,6	Ábrego, Norte de Santander
4496	2020/09/11	00:20:19	6,848	-73,185	144,0	2,2	Zapatoca, Santander
4497	2020/09/11	00:27:47	2,01	-75,672	8,0	1,2	Guadalupe, Huila
4498	2020/09/11	00:29:14	2,87	-74,852	8,0	1,1	San Vicente del Caguán, Caquetá
4499	2020/09/11	00:33:12	4,127	-76,743	0,0	1,4	El Litoral del San Juan (Docordó), Chocó
4500	2020/09/11	01:13:05	6,836	-73,165	143,0	2,3	Los Santos, Santander
4501	2020/09/11	01:44:16	6,793	-73,169	142,0	1,7	Los Santos, Santander
4502	2020/09/11	01:51:25	4,764	-76,17	92,0	2,3	El Cairo, Valle del Cauca
4503	2020/09/11	02:03:44	2,23	-75,579	13,0	1,3	Garzón, Huila



N	FECHA	H:M:S	LAT	LON	Z	M	UBICACIÓN
4504	2020/09/11	02:07:12	2,465	-77,068	83,0	1,1	El Tambo, Cauca
4505	2020/09/11	02:22:29	5,558	-74,871	13,0	0,7	Victoria, Caldas
4506	2020/09/11	02:34:41	6,85	-73,152	145,0	2,3	Los Santos, Santander
4507	2020/09/11	02:48:01	6,822	-73,193	146,0	1,7	Zapatoca, Santander
4508	2020/09/11	02:49:18	6,781	-73,144	140,0	1,6	Los Santos, Santander
4509	2020/09/11	03:10:53	6,525	-74,228	39,0	1,0	Cimitarra, Santander
4510	2020/09/11	03:47:34	6,786	-73,169	143,0	1,5	Los Santos, Santander
4511	2020/09/11	04:10:49	0,786	-77,9	0,0	1,3	Colombia-Ecuador
4512	2020/09/11	04:19:02	6,797	-73,163	147,0	2,1	Los Santos, Santander
4513	2020/09/11	04:28:23	6,841	-73,21	145,0	1,9	Zapatoca, Santander
4514	2020/09/11	04:33:35	6,793	-73,178	139,0	1,3	Los Santos, Santander
4515	2020/09/11	05:09:58	6,8	-73,18	147,0	1,6	Los Santos, Santander
4516	2020/09/11	05:18:41	6,866	-73,174	146,0	2,8	Zapatoca, Santander
4517	2020/09/11	05:46:20	6,072	-73,844	96,0	1,4	El Peñón, Santander
4518	2020/09/11	05:54:11	6,803	-73,428	127,0	1,7	San Vicente de Chucurí, Santander
4519	2020/09/11	05:59:51	6,796	-73,184	144,0	1,6	Los Santos, Santander
4520	2020/09/11	07:56:38	6,771	-73,16	142,0	2,3	Los Santos, Santander
4521	2020/09/11	08:09:43	5,303	-73,718	148,0	2,1	Lenguazaque, Cundinamarca
4522	2020/09/11	08:20:50	6,817	-73,171	146,0	2,2	Los Santos, Santander
4523	2020/09/11	08:28:16	6,768	-73,161	145,0	1,7	Los Santos, Santander
4524	2020/09/11	09:14:48	6,819	-76,345	21,0	1,6	Dabeiba, Antioquia
4525	2020/09/11	09:44:34	6,79	-73,202	141,0	1,7	Zapatoca, Santander
4526	2020/09/11	09:51:45	2,241	-76,589	3,0	0,6	Sotará (Paispamba), Cauca
4527	2020/09/11	10:04:11	6,756	-73,172	138,0	1,7	Los Santos, Santander
4528	2020/09/11	10:08:16	6,788	-73,168	140,0	1,6	Los Santos, Santander
4529	2020/09/11	10:13:57	6,865	-73,466	113,0	1,5	San Vicente de Chucurí, Santander
4530	2020/09/11	10:20:26	6,793	-73,156	148,0	1,8	Los Santos, Santander
4531	2020/09/11	10:47:21	3,098	-79,321	5,0	3,3	Océano Pacífico
4532	2020/09/11	10:54:17	4,723	-75,045	47,0	0,8	Venadillo, Tolima
4533	2020/09/11	11:17:39	3,16	-79,334	5,0	2,5	Océano Pacífico
4534	2020/09/11	11:26:05	5,906	-73,643	121,0	1,9	Puente Nacional, Santander
4535	2020/09/11	13:08:07	6,762	-73,211	152,0	1,5	Villanueva, Santander
4536	2020/09/11	13:30:00	6,628	-73,554	117,0	1,4	El Carmen, Santander
4537	2020/09/11	13:49:38	6,812	-73,167	145,0	2,6	Los Santos, Santander
4538	2020/09/11	14:03:37	4,575	-76,214	100,0	1,9	Versalles, Valle del Cauca
4539	2020/09/11	14:56:29	6,798	-73,165	141,0	2,3	Los Santos, Santander
4540	2020/09/11	15:51:26	5,275	-73,759	148,0	2,9	Cucunubá, Cundinamarca
4541	2020/09/11	15:59:18	6,811	-73,157	152,0	1,8	Los Santos, Santander
4542	2020/09/11	16:32:10	6,819	-73,193	148,0	2,0	Zapatoca, Santander
4543	2020/09/11	17:33:27	11,186	-73,328	5,0	1,8	Dibulla, la Guajira
4544	2020/09/11	17:38:40	6,805	-73,203	140,0	2,0	Zapatoca, Santander
4545	2020/09/11	18:30:49	5,935	-74,846	0,0	1,3	San Luis, Antioquia
4546	2020/09/11	19:44:01	6,824	-73,219	146,0	2,5	Zapatoca, Santander
4547	2020/09/11	20:25:53	1,459	-75,971	75,0	1,2	Belén de los Andaquíes, Caquetá
4548	2020/09/11	21:00:57	2,1	-75,675	0,0	0,9	Garzón, Huila
4549	2020/09/11	21:53:41	6,519	-73,191	2,0	1,2	Pinchote, Santander

N	FECHA	H:M:S	LAT	LON	Z	M	UBICACIÓN
4550	2020/09/11	22:33:11	7,333	-76,124	98,0	2,3	Ituango, Antioquia
4551	2020/09/11	22:43:33	6,845	-73,276	143,0	1,7	Zapatoca, Santander
4552	2020/09/11	23:08:56	6,825	-73,179	143,0	2,0	Los Santos, Santander
4553	2020/09/11	23:11:32	4,391	-76,677	3,0	2,0	Istmina, Chocó
4554	2020/09/11	23:47:32	7,422	-73,124	143,0	1,9	Rionegro, Santander
4555	2020/09/11	23:49:51	6,079	-74,226	27,0	1,0	Cimitarra, Santander
4556	2020/09/12	00:05:50	6,728	-73,172	143,0	1,8	Villanueva, Santander
4557	2020/09/12	02:02:46	5,023	-72,818	14,0	1,4	Tauramena, Casanare
4558	2020/09/12	02:27:02	11,362	-72,536	74,0	2,1	Albania, la Guajira
4559	2020/09/12	02:28:30	6,8	-73,144	147,0	2,2	Los Santos, Santander
4560	2020/09/12	02:40:27	2,822	-74,685	37,0	1,1	San Vicente del Caguán, Caquetá
4561	2020/09/12	02:59:25	6,835	-73,182	146,0	2,3	Zapatoca, Santander
4562	2020/09/12	03:39:25	6,795	-73,178	139,0	1,6	Los Santos, Santander
4563	2020/09/12	03:45:43	1,112	-78,73	35,0	1,9	Colombia-Ecuador
4564	2020/09/12	04:12:04	6,782	-73,123	141,0	1,5	Los Santos, Santander
4565	2020/09/12	04:12:55	6,841	-73,184	143,0	1,7	Zapatoca, Santander
4566	2020/09/12	04:34:16	3,275	-76,066	126,0	1,3	Florida, Valle del Cauca
4567	2020/09/12	04:50:17	4,314	-77,834	25,0	2,1	Océano Pacífico
4568	2020/09/12	04:52:04	6,393	-73,737	98,0	1,5	Landázuri, Santander
4569	2020/09/12	05:07:22	6,825	-73,228	145,0	1,9	Zapatoca, Santander
4570	2020/09/12	05:09:09	4,383	-75,93	139,0	1,3	Sevilla, Valle del Cauca
4571	2020/09/12	06:15:52	8,076	-72,913	4,0	1,5	Bucarasica, Norte de Santander
4572	2020/09/12	06:17:33	6,813	-73,214	141,0	1,6	Zapatoca, Santander
4573	2020/09/12	06:25:12	2,148	-75,674	37,0	1,3	Garzón, Huila
4574	2020/09/12	06:33:02	7,456	-76,225	81,0	2,0	Tierralta, Córdoba
4575	2020/09/12	06:38:07	3,962	-75,623	1,0	1,0	San Antonio, Tolima
4576	2020/09/12	06:54:52	7,352	-76,299	30,0	3,5	Ituango, Antioquia
4577	2020/09/12	06:59:44	4,177	-75,502	10,0	0,5	Roncesvalles, Tolima
4578	2020/09/12	07:13:50	5,425	-73,813	128,0	1,4	Susa, Cundinamarca
4579	2020/09/12	07:15:16	3,915	-74,078	29,0	1,3	Cubarral, Meta
4580	2020/09/12	07:18:44	6,849	-73,196	129,0	1,5	Zapatoca, Santander
4581	2020/09/12	07:21:41	6,806	-73,147	133,0	1,6	Los Santos, Santander
4582	2020/09/12	07:40:13	6,867	-73,099	143,0	1,8	Los Santos, Santander
4583	2020/09/12	07:47:53	6,842	-73,199	143,0	1,7	Zapatoca, Santander
4584	2020/09/12	07:48:25	5,1	-76,028	71,0	1,9	Santuario, Risaralda
4585	2020/09/12	07:55:26	6,781	-73,252	139,0	1,4	Zapatoca, Santander
4586	2020/09/12	08:08:58	6,784	-73,195	143,0	1,5	Los Santos, Santander
4587	2020/09/12	08:17:23	5,62	-74,417	88,0	1,2	Yacopí, Cundinamarca
4588	2020/09/12	08:20:46	6,39	-73,723	92,0	1,1	Landázuri, Santander
4589	2020/09/12	08:35:12	6,846	-73,219	147,0	2,7	Zapatoca, Santander
4590	2020/09/12	08:39:37	1,866	-76,171	2,0	1,4	Pitalito, Huila
4591	2020/09/12	08:48:13	4,456	-76,363	69,0	1,8	Bolívar, Valle del Cauca
4592	2020/09/12	08:48:48	6,422	-73,601	92,0	1,5	Santa Helena del Opón, Santander
4593	2020/09/12	08:53:53	6,776	-73,149	139,0	1,8	Los Santos, Santander
4594	2020/09/12	09:01:58	8,722	-73,313	119,0	1,6	El Carmen, Norte de Santander
4595	2020/09/12	09:08:53	6,769	-73,147	140,0	1,5	Los Santos, Santander

N	FECHA	H:M:S	LAT	LON	Z	M	UBICACIÓN
4596	2020/09/12	09:28:03	7,166	-73,002	149,0	1,6	Tona, Santander
4597	2020/09/12	09:29:46	1,298	-78,577	88,0	2,1	Tumaco, Nariño
4598	2020/09/12	09:30:34	0,433	-77,597	4,0	1,8	Colombia-Ecuador
4599	2020/09/12	09:39:02	6,828	-73,162	141,0	1,6	Los Santos, Santander
4600	2020/09/12	09:55:08	6,837	-73,198	140,0	2,1	Zapatoca, Santander
4601	2020/09/12	10:09:26	6,816	-73,206	138,0	1,6	Zapatoca, Santander
4602	2020/09/12	10:12:55	7,058	-76,735	25,0	1,8	Carmen del Darién (Curbaradó), Chocó
4603	2020/09/12	10:15:18	6,804	-73,206	136,0	1,3	Zapatoca, Santander
4604	2020/09/12	10:46:13	6,764	-73,184	144,0	1,7	Los Santos, Santander
4605	2020/09/12	10:51:57	5,249	-73,744	141,0	1,7	Cucunubá, Cundinamarca
4606	2020/09/12	11:29:56	6,844	-73,137	140,0	1,7	Los Santos, Santander
4607	2020/09/12	11:43:47	6,474	-73,486	21,0	1,3	Simacota, Santander
4608	2020/09/12	11:54:51	6,828	-73,134	149,0	2,1	Los Santos, Santander
4609	2020/09/12	12:34:52	6,776	-73,23	125,0	1,4	Zapatoca, Santander
4610	2020/09/12	12:44:31	6,793	-73,089	125,0	1,3	Los Santos, Santander
4611	2020/09/12	12:50:26	6,995	-73,244	137,0	1,9	Girón, Santander
4612	2020/09/12	12:53:57	6,213	-75,038	19,0	0,7	San Carlos, Antioquia
4613	2020/09/12	13:40:04	6,829	-73,176	149,0	2,4	Zapatoca, Santander
4614	2020/09/12	13:53:41	5,618	-74,889	16,0	0,8	Norcasia, Caldas
4615	2020/09/12	14:01:01	9,004	-74,465	31,0	1,6	Pinillos, Bolívar
4616	2020/09/12	14:06:22	6,787	-73,183	145,0	1,5	Los Santos, Santander
4617	2020/09/12	14:13:02	6,784	-73,134	150,0	1,3	Los Santos, Santander
4618	2020/09/12	15:13:38	6,836	-73,152	151,0	2,1	Los Santos, Santander
4619	2020/09/12	15:22:12	6,819	-73,187	138,0	2,2	Zapatoca, Santander
4620	2020/09/12	16:08:59	6,802	-73,178	144,0	1,5	Los Santos, Santander
4621	2020/09/12	16:27:42	6,809	-73,175	144,0	2,8	Los Santos, Santander
4622	2020/09/12	16:34:56	9,531	-73,368	31,0	1,3	La Jagua de Ibirico, Cesar
4623	2020/09/12	16:42:52	6,793	-73,158	144,0	2,0	Los Santos, Santander
4624	2020/09/12	17:03:14	6,825	-73,186	142,0	2,3	Zapatoca, Santander
4625	2020/09/12	17:07:38	2,715	-75,786	19,0	1,3	Páez (Belalcázar), Cauca
4626	2020/09/12	17:19:30	6,811	-73,195	147,0	2,9	Zapatoca, Santander
4627	2020/09/12	17:58:22	6,94	-72,358	31,0	1,5	Chitagá, Norte de Santander
4628	2020/09/12	18:25:17	6,823	-73,2	146,0	2,5	Zapatoca, Santander
4629	2020/09/12	18:56:03	7,444	-73,214	130,0	2,3	El Playón, Santander
4630	2020/09/12	19:23:02	2,415	-76,134	16,0	0,8	Inzá, Cauca
4631	2020/09/12	19:46:29	6,468	-72,614	31,0	1,7	Macaravita, Santander
4632	2020/09/12	20:38:11	3,931	-75,916	22,0	1,2	Tuluá, Valle del Cauca
4633	2020/09/12	20:59:19	1,855	-75,966	3,0	2,0	Timaná, Huila
4634	2020/09/12	21:22:39	2,396	-75,662	7,0	1,1	Paicol, Huila
4635	2020/09/12	21:54:07	6,161	-74,212	43,0	1,0	Cimitarra, Santander
4636	2020/09/12	22:34:33	6,798	-73,201	140,0	1,9	Zapatoca, Santander
4637	2020/09/12	22:43:27	6,788	-73,153	142,0	1,6	Los Santos, Santander
4638	2020/09/12	23:04:11	6,82	-73,171	144,0	2,7	Los Santos, Santander
4639	2020/09/12	23:13:59	6,77	-73,155	146,0	1,4	Los Santos, Santander
4640	2020/09/13	00:13:46	6,828	-73,12	141,0	1,6	Los Santos, Santander
4641	2020/09/13	00:29:27	6,825	-73,17	145,0	1,4	Los Santos, Santander

N	FECHA	H:M:S	LAT	LON	Z	M	UBICACIÓN
4642	2020/09/13	00:34:44	6,836	-73,198	140,0	1,9	Zapatoca, Santander
4643	2020/09/13	00:35:33	6,815	-73,221	140,0	1,6	Zapatoca, Santander
4644	2020/09/13	00:46:41	6,8	-73,164	143,0	1,1	Los Santos, Santander
4645	2020/09/13	00:50:04	6,81	-73,195	142,0	1,4	Zapatoca, Santander
4646	2020/09/13	00:59:24	7,198	-72,248	0,0	1,6	Toledo, Norte de Santander
4647	2020/09/13	01:06:59	5,468	-78,035	0,0	1,9	Océano Pacífico
4648	2020/09/13	02:02:57	10,315	-73,66	85,0	2,4	Valledupar, Cesar
4649	2020/09/13	02:04:58	3,297	-74,893	18,0	1,2	Colombia, Huila
4650	2020/09/13	02:25:23	6,958	-73,149	150,0	1,6	Girón, Santander
4651	2020/09/13	02:36:28	6,804	-73,392	124,0	1,7	San Vicente de Chucurí, Santander
4652	2020/09/13	02:38:34	8,406	-74,458	10,0	3,1	Montecristo, Bolívar
4653	2020/09/13	02:49:21	3,484	-74,55	28,0	2,0	Uribe, Meta
4654	2020/09/13	02:49:51	6,794	-73,138	144,0	1,9	Los Santos, Santander
4655	2020/09/13	03:28:44	6,834	-76,691	0,0	2,2	Murindó, Antioquia
4656	2020/09/13	03:38:34	5,264	-73,741	145,0	1,4	Cucunubá, Cundinamarca
4657	2020/09/13	03:43:35	5,378	-77,688	27,0	1,9	Océano Pacífico
4658	2020/09/13	04:45:23	7,28	-73,22	44,0	2,6	Rionegro, Santander
4659	2020/09/13	04:53:16	6,771	-73,167	148,0	1,8	Los Santos, Santander
4660	2020/09/13	04:54:35	7,036	-76,157	0,0	1,4	Dabeiba, Antioquia
4661	2020/09/13	05:11:07	5,865	-73,726	115,0	1,6	Puente Nacional, Santander
4662	2020/09/13	05:15:40	6,827	-73,179	147,0	2,3	Zapatoca, Santander
4663	2020/09/13	06:02:16	6,811	-73,149	146,0	4,0	Los Santos, Santander
4664	2020/09/13	06:08:18	5,682	-74,376	22,0	1,0	Yacopí, Cundinamarca
4665	2020/09/13	06:11:33	6,192	-72,776	0,0	2,2	Susacón, Boyacá
4666	2020/09/13	06:32:51	6,813	-73,186	142,0	1,8	Zapatoca, Santander
4667	2020/09/13	06:37:03	3,287	-74,325	21,0	1,2	Uribe, Meta
4668	2020/09/13	06:46:11	3,167	-74,36	33,0	1,4	Uribe, Meta
4669	2020/09/13	06:55:55	2,264	-75,495	40,0	1,0	Gigante, Huila
4670	2020/09/13	07:18:34	6,403	-73,572	114,0	1,5	Santa Helena del Opón, Santander
4671	2020/09/13	07:32:43	5,273	-73,754	150,0	2,2	Cucunubá, Cundinamarca
4672	2020/09/13	07:42:54	5,925	-73,604	129,0	1,7	Moniquirá, Boyacá
4673	2020/09/13	07:58:00	3,414	-74,202	0,0	1,3	Mesetas, Meta
4674	2020/09/13	08:12:26	4,661	-74,82	25,0	0,8	Venadillo, Tolima
4675	2020/09/13	08:48:24	2,765	-74,934	32,0	1,3	San Vicente del Caguán, Caquetá
4676	2020/09/13	09:21:06	6,844	-73,198	147,0	2,7	Zapatoca, Santander
4677	2020/09/13	09:58:09	3,463	-74,212	7,0	1,9	Mesetas, Meta
4678	2020/09/13	10:09:48	5,637	-74,382	81,0	1,2	Yacopí, Cundinamarca
4679	2020/09/13	11:03:05	6,815	-73,107	142,0	1,7	Los Santos, Santander
4680	2020/09/13	11:24:38	5,595	-74,852	26,0	0,8	Norcasia, Caldas
4681	2020/09/13	11:27:38	6,808	-73,158	147,0	1,7	Los Santos, Santander
4682	2020/09/13	11:59:43	6,819	-73,16	148,0	2,0	Los Santos, Santander
4683	2020/09/13	12:35:51	3,942	-75,58	6,0	1,6	San Antonio, Tolima
4684	2020/09/13	12:51:07	6,834	-73,18	140,0	2,2	Zapatoca, Santander
4685	2020/09/13	14:16:12	0,882	-76,892	0,0	3,2	Villagarzón, Putumayo
4686	2020/09/13	15:33:40	6,826	-73,191	143,0	2,3	Zapatoca, Santander
4687	2020/09/13	16:22:24	6,876	-73,182	150,0	1,9	Zapatoca, Santander

N	FECHA	H:M:S	LAT	LON	Z	M	UBICACIÓN
4688	2020/09/13	16:56:59	5,614	-74,388	81,0	2,3	Yacopí, Cundinamarca
4689	2020/09/13	17:20:04	6,703	-73,201	146,0	1,6	Barichara, Santander
4690	2020/09/13	17:39:00	7,338	-77,248	22,0	2,8	Riosucio, Chocó
4691	2020/09/13	18:23:50	6,811	-73,187	144,0	1,5	Zapatoca, Santander
4692	2020/09/13	18:47:34	7,099	-75,898	89,0	2,1	Peque, Antioquia
4693	2020/09/13	19:06:34	6,802	-73,189	145,0	1,4	Los Santos, Santander
4694	2020/09/13	21:34:57	6,859	-73,414	120,0	1,9	San Vicente de Chucurí, Santander
4695	2020/09/13	21:37:38	5,067	-74,501	16,0	1,2	Quebradanegra, Cundinamarca
4696	2020/09/13	22:01:35	6,927	-73,163	128,0	1,5	Girón, Santander
4697	2020/09/13	23:47:59	6,828	-73,178	146,0	2,2	Zapatoca, Santander
4698	2020/09/14	00:04:39	6,056	-73,706	108,0	1,2	Vélez, Santander
4699	2020/09/14	00:05:26	4,81	-74,529	12,0	0,8	Bituima, Cundinamarca
4700	2020/09/14	00:13:34	8,789	-73,139	131,0	1,5	Teorama, Norte de Santander
4701	2020/09/14	00:25:00	6,409	-74,858	15,0	1,8	San Roque, Antioquia
4702	2020/09/14	00:35:44	6,988	-73,312	26,0	1,3	Betulia, Santander
4703	2020/09/14	00:44:02	7,751	-74,552	10,0	1,9	El Bagre, Antioquia
4704	2020/09/14	01:34:29	7,508	-73,398	121,0	2,9	Rionegro, Santander
4705	2020/09/14	01:44:50	6,818	-73,147	143,0	2,4	Los Santos, Santander
4706	2020/09/14	02:02:33	5,934	-73,782	109,0	2,4	Sucre, Santander
4707	2020/09/14	02:14:27	3,871	-73,499	9,0	1,2	Acacías, Meta
4708	2020/09/14	02:37:47	4,34	-75,211	17,0	1,8	Ibagué, Tolima
4709	2020/09/14	02:46:26	2,708	-75,022	26,0	2,0	San Vicente del Caguán, Caquetá
4710	2020/09/14	02:51:42	6,057	-74,056	100,0	1,1	Sucre, Santander
4711	2020/09/14	03:02:01	10,366	-73,654	78,0	1,4	Pueblo Bello, Cesar
4712	2020/09/14	03:37:57	3,434	-74,223	0,0	1,3	Mesetas, Meta
4713	2020/09/14	04:37:49	6,796	-73,14	146,0	1,8	Los Santos, Santander
4714	2020/09/14	05:27:22	6,814	-73,176	143,0	1,9	Los Santos, Santander
4715	2020/09/14	05:35:56	6,772	-73,181	143,0	1,6	Los Santos, Santander
4716	2020/09/14	05:49:06	7,019	-76,811	24,0	2,3	Carmen del Darién (Curbaradó), Chocó
4717	2020/09/14	05:53:14	6,935	-76,252	4,0	1,7	Dabeiba, Antioquia
4718	2020/09/14	06:09:20	9,052	-74,432	23,0	1,5	San Fernando, Bolívar
4719	2020/09/14	06:19:49	8,138	-73,656	88,0	1,3	Aguachica, Cesar
4720	2020/09/14	06:22:16	6,6	-73,505	117,0	2,0	El Carmen, Santander
4721	2020/09/14	06:57:01	6,812	-73,21	140,0	1,8	Zapatoca, Santander
4722	2020/09/14	07:38:03	6,834	-73,208	141,0	1,9	Zapatoca, Santander
4723	2020/09/14	07:45:04	6,844	-73,196	146,0	1,9	Zapatoca, Santander
4724	2020/09/14	08:08:50	6,864	-73,333	120,0	1,8	Zapatoca, Santander
4725	2020/09/14	08:22:10	4,531	-74,884	26,0	0,9	Piedras, Tolima
4726	2020/09/14	08:31:41	6,807	-73,176	146,0	1,8	Los Santos, Santander
4727	2020/09/14	09:08:02	4,676	-76,289	101,0	1,7	Versalles, Valle del Cauca
4728	2020/09/14	09:43:55	6,814	-73,2	143,0	1,9	Zapatoca, Santander
4729	2020/09/14	09:47:00	6,839	-73,19	142,0	1,8	Zapatoca, Santander
4730	2020/09/14	09:54:42	6,838	-73,18	144,0	1,9	Zapatoca, Santander
4731	2020/09/14	10:16:44	3,521	-74,243	5,0	1,7	Mesetas, Meta
4732	2020/09/14	10:20:08	2,731	-75,007	0,0	1,4	San Vicente del Caguán, Caquetá
4733	2020/09/14	10:50:54	10,516	-73,403	9,0	2,5	Valledupar, Cesar

N	FECHA	H:M:S	LAT	LON	Z	M	UBICACIÓN
4734	2020/09/14	10:56:48	6,82	-73,202	142,0	2,7	Zapatoca, Santander
4735	2020/09/14	11:37:40	6,863	-73,181	149,0	3,0	Zapatoca, Santander
4736	2020/09/14	13:53:58	5,473	-77,607	15,0	2,3	Océano Pacífico
4737	2020/09/14	14:20:54	6,949	-73,16	129,0	1,7	Girón, Santander
4738	2020/09/14	14:52:27	8,771	-73,077	135,0	2,0	Teorama, Norte de Santander
4739	2020/09/14	15:24:54	6,746	-73,099	160,0	1,9	Los Santos, Santander
4740	2020/09/14	15:29:48	6,806	-73,193	140,0	1,6	Zapatoca, Santander
4741	2020/09/14	15:48:09	6,788	-73,218	142,0	2,4	Zapatoca, Santander
4742	2020/09/14	16:23:24	4,763	-75,208	13,0	0,6	Santa Isabel, Tolima
4743	2020/09/14	16:30:56	2,346	-75,414	21,0	1,7	Gigante, Huila
4744	2020/09/14	16:36:39	2,556	-75,241	20,0	1,6	Algeciras, Huila
4745	2020/09/14	16:55:50	9,183	-72,886	168,0	2,1	Venezuela
4746	2020/09/14	17:20:33	6,822	-73,188	143,0	2,5	Zapatoca, Santander
4747	2020/09/14	17:46:49	6,839	-73,098	145,0	1,8	Los Santos, Santander
4748	2020/09/14	17:48:25	6,814	-73,269	127,0	1,5	Zapatoca, Santander
4749	2020/09/14	17:49:48	5,279	-75,507	19,0	1,3	Aranzazu, Caldas
4750	2020/09/14	17:50:33	4,42	-77,843	25,0	2,5	Océano Pacífico
4751	2020/09/14	18:13:26	5,292	-77,434	28,0	2,5	Océano Pacífico
4752	2020/09/14	18:29:56	6,819	-73,187	145,0	2,8	Zapatoca, Santander
4753	2020/09/14	18:39:33	6,853	-73,18	145,0	2,3	Zapatoca, Santander
4754	2020/09/14	19:42:19	6,794	-73,211	143,0	2,0	Zapatoca, Santander
4755	2020/09/14	20:03:16	6,797	-73,194	146,0	2,0	Los Santos, Santander
4756	2020/09/14	21:53:50	7,842	-74,769	25,0	1,7	El Bagre, Antioquia
4757	2020/09/14	22:19:48	6,873	-73,194	146,0	1,8	Zapatoca, Santander
4758	2020/09/14	22:26:24	6,815	-73,167	145,0	3,5	Los Santos, Santander
4759	2020/09/15	00:03:51	5,622	-74,093	113,0	1,9	San Pablo de Borbur, Boyacá
4760	2020/09/15	00:26:05	6,841	-73,192	141,0	2,1	Zapatoca, Santander
4761	2020/09/15	00:39:39	9,418	-73,456	131,0	2,0	Chiriguana, Cesar
4762	2020/09/15	01:19:08	3,893	-76,228	107,0	2,6	Buga, Valle del Cauca
4763	2020/09/15	01:22:39	6,805	-73,188	144,0	2,0	Los Santos, Santander
4764	2020/09/15	01:29:15	5,332	-77,552	23,0	2,1	Océano Pacífico
4765	2020/09/15	01:31:34	6,806	-73,18	141,0	2,0	Los Santos, Santander
4766	2020/09/15	01:37:32	7,07	-73,428	116,0	1,6	Betulia, Santander
4767	2020/09/15	02:06:27	6,67	-76,682	9,0	1,8	Murindó, Antioquia
4768	2020/09/15	02:29:59	6,839	-73,211	147,0	2,4	Zapatoca, Santander
4769	2020/09/15	02:43:11	8,007	-76,608	21,0	1,3	Turbo, Antioquia
4770	2020/09/15	02:51:56	9,784	-75,32	31,0	1,5	El Carmen de Bolívar, Bolívar
4771	2020/09/15	02:59:39	6,171	-73,636	115,0	1,5	La Paz, Santander
4772	2020/09/15	03:35:40	2,61	-75,33	21,0	1,6	Campoalegre, Huila
4773	2020/09/15	04:08:36	6,799	-73,207	147,0	1,9	Zapatoca, Santander
4774	2020/09/15	04:21:08	6,852	-73,165	147,0	1,6	Los Santos, Santander
4775	2020/09/15	04:27:01	6,236	-74,406	37,0	1,2	Cimitarra, Santander
4776	2020/09/15	04:29:55	6,218	-73,807	20,0	1,5	Landázuri, Santander
4777	2020/09/15	04:31:30	6,856	-73,158	139,0	1,8	Los Santos, Santander
4778	2020/09/15	04:41:18	6,854	-73,175	144,0	2,3	Zapatoca, Santander
4779	2020/09/15	04:43:40	4,635	-74,783	28,0	1,0	Beltrán, Cundinamarca

N	FECHA	H:M:S	LAT	LON	Z	M	UBICACIÓN
4780	2020/09/15	04:49:46	6,09	-73,739	111,0	1,4	Vélez, Santander
4781	2020/09/15	05:08:55	6,826	-76,179	0,0	1,7	Frontino, Antioquia
4782	2020/09/15	05:16:14	6,844	-73,168	151,0	3,3	Los Santos, Santander
4783	2020/09/15	05:48:36	6,832	-73,186	148,0	1,9	Zapatoca, Santander
4784	2020/09/15	06:38:19	10,459	-73,07	106,0	1,5	La Jagua del Pilar, la Guajira
4785	2020/09/15	06:52:36	5,672	-73,905	113,0	1,8	Bricenio, Boyacá
4786	2020/09/15	07:09:44	6,829	-73,195	144,0	2,5	Zapatoca, Santander
4787	2020/09/15	07:21:14	5,856	-73,736	116,0	1,6	Puente Nacional, Santander
4788	2020/09/15	07:25:11	5,142	-73,124	0,0	2,0	Miraflores, Boyacá
4789	2020/09/15	07:29:59	7,783	-74,605	14,0	1,7	El Bagre, Antioquia
4790	2020/09/15	07:38:06	6,621	-73,395	128,0	1,6	Hato, Santander
4791	2020/09/15	07:51:12	6,816	-73,182	144,0	2,1	Los Santos, Santander
4792	2020/09/15	08:22:21	5,278	-73,729	150,0	1,7	Lenguazaque, Cundinamarca
4793	2020/09/15	08:39:53	3,452	-74,225	0,0	1,9	Mesetas, Meta
4794	2020/09/15	09:18:44	6,855	-73,196	145,0	2,4	Zapatoca, Santander
4795	2020/09/15	09:50:39	6,638	-73,791	99,0	1,2	Simacota, Santander
4796	2020/09/15	09:55:14	6,797	-73,139	143,0	2,1	Los Santos, Santander
4797	2020/09/15	09:58:35	6,79	-73,172	144,0	2,1	Los Santos, Santander
4798	2020/09/15	10:04:57	6,823	-73,179	146,0	1,7	Los Santos, Santander
4799	2020/09/15	10:15:30	6,791	-73,204	143,0	1,7	Zapatoca, Santander
4800	2020/09/15	10:58:05	2,679	-75,03	38,0	1,4	San Vicente del Caguán, Caquetá
4801	2020/09/15	11:05:32	6,79	-73,44	123,0	1,6	San Vicente de Chucurí, Santander
4802	2020/09/15	11:33:08	5,276	-73,738	145,0	1,8	Lenguazaque, Cundinamarca
4803	2020/09/15	13:03:35	6,832	-72,938	148,0	1,7	Piedecuesta, Santander
4804	2020/09/15	13:33:57	4,868	-74,768	10,0	1,0	Ambalema, Tolima
4805	2020/09/15	14:34:58	6,847	-73,212	146,0	2,5	Zapatoca, Santander
4806	2020/09/15	14:50:50	6,784	-73,245	136,0	1,9	Zapatoca, Santander
4807	2020/09/15	15:24:27	5,688	-74,026	120,0	1,5	Pauna, Boyacá
4808	2020/09/15	17:10:47	6,708	-72,854	123,0	1,7	San Andrés, Santander
4809	2020/09/15	17:50:28	6,774	-73,137	136,0	2,1	Los Santos, Santander
4810	2020/09/15	17:51:47	6,794	-73,167	140,0	2,7	Los Santos, Santander
4811	2020/09/15	18:07:05	6,844	-73,22	133,0	1,5	Zapatoca, Santander
4812	2020/09/15	18:12:37	5,498	-74,164	107,0	1,2	Quípama, Boyacá
4813	2020/09/15	18:34:52	6,811	-73,187	140,0	1,8	Zapatoca, Santander
4814	2020/09/15	18:54:41	6,775	-73,209	141,0	1,9	Zapatoca, Santander
4815	2020/09/15	18:55:48	6,861	-73,176	125,0	1,8	Zapatoca, Santander
4816	2020/09/15	18:58:10	7,1	-75,468	32,0	1,4	Valdivia, Antioquia
4817	2020/09/15	19:06:49	3,645	-74,109	4,0	1,3	Lejanías, Meta
4818	2020/09/15	19:36:41	6,822	-73,194	140,0	2,2	Zapatoca, Santander
4819	2020/09/15	19:49:53	6,844	-73,238	145,0	1,7	Zapatoca, Santander
4820	2020/09/15	20:10:27	6,777	-73,197	145,0	1,6	Los Santos, Santander
4821	2020/09/15	20:14:09	5,587	-73,889	125,0	1,6	Caldas, Boyacá
4822	2020/09/15	20:33:17	3,506	-74,195	0,0	1,6	Mesetas, Meta
4823	2020/09/15	20:35:00	6,537	-73,21	0,0	1,6	Cabrera, Santander
4824	2020/09/15	22:27:24	3,912	-76,008	157,0	1,8	Tuluá, Valle del Cauca
4825	2020/09/15	22:32:24	6,86	-73,162	136,0	1,7	Los Santos, Santander

N	FECHA	H:M:S	LAT	LON	Z	M	UBICACIÓN
4826	2020/09/15	23:14:12	10,143	-72,552	7,0	2,5	Venezuela
4827	2020/09/16	00:36:40	6,805	-73,17	145,0	2,1	Los Santos, Santander
4828	2020/09/16	00:44:32	6,601	-76,67	14,0	1,7	Vigia del Fuerte, Antioquia
4829	2020/09/16	00:59:14	6,508	-72,59	4,0	1,5	Macaravita, Santander
4830	2020/09/16	01:13:46	6,846	-73,182	139,0	2,4	Zapatoca, Santander
4831	2020/09/16	01:18:58	2,391	-75,576	22,0	1,0	Gigante, Huila
4832	2020/09/16	01:22:52	6,842	-73,18	144,0	1,7	Zapatoca, Santander
4833	2020/09/16	01:44:55	2,834	-78,171	3,0	1,9	Océano Pacifico
4834	2020/09/16	01:59:47	6,825	-73,125	146,0	1,8	Los Santos, Santander
4835	2020/09/16	02:10:28	1,676	-77,323	12,0	1,7	Taminango, Nariño
4836	2020/09/16	03:24:35	6,769	-73,106	150,0	2,1	Los Santos, Santander
4837	2020/09/16	04:13:29	6,81	-73,115	145,0	2,1	Los Santos, Santander
4838	2020/09/16	04:28:28	6,82	-73,162	144,0	1,9	Los Santos, Santander
4839	2020/09/16	05:11:51	6,824	-73,183	147,0	2,1	Zapatoca, Santander
4840	2020/09/16	06:32:53	6,878	-73,169	147,0	2,0	Los Santos, Santander
4841	2020/09/16	06:58:53	6,787	-73,091	151,0	2,1	Los Santos, Santander
4842	2020/09/16	07:09:45	6,81	-73,178	145,0	1,6	Los Santos, Santander
4843	2020/09/16	07:17:21	5,268	-73,728	149,0	2,0	Lenguazaque, Cundinamarca
4844	2020/09/16	07:27:36	12,032	-73,155	3,0	2,0	Mar Caribe
4845	2020/09/16	07:42:17	7,509	-72,486	0,0	1,5	Herrán, Norte de Santander
4846	2020/09/16	07:57:18	3,4	-74,261	0,0	1,3	Mesetas, Meta
4847	2020/09/16	08:45:11	6,793	-73,113	149,0	2,1	Los Santos, Santander
4848	2020/09/16	09:18:30	2,328	-76,785	0,0	2,0	El Tambo, Cauca
4849	2020/09/16	09:28:53	6,952	-73,018	133,0	1,7	Piedecuesta, Santander
4850	2020/09/16	09:33:03	5,261	-73,754	147,0	1,9	Cucunubá, Cundinamarca
4851	2020/09/16	09:36:23	6,816	-73,16	144,0	2,5	Los Santos, Santander
4852	2020/09/16	09:38:39	2,439	-75,598	3,0	1,1	Paicol, Huila
4853	2020/09/16	10:00:17	4,426	-75,069	10,0	1,1	Ibagué, Tolima
4854	2020/09/16	10:26:52	6,808	-73,175	146,0	2,2	Los Santos, Santander
4855	2020/09/16	10:42:31	5,328	-72,881	2,0	1,4	Chámeza, Casanare
4856	2020/09/16	11:12:02	6,79	-73,068	140,0	1,8	Los Santos, Santander
4857	2020/09/16	11:15:13	6,542	-73,532	115,0	2,0	El Carmen, Santander
4858	2020/09/16	11:27:32	6,857	-73,32	126,0	1,5	Zapatoca, Santander
4859	2020/09/16	11:50:07	6,767	-73,112	149,0	2,1	Los Santos, Santander
4860	2020/09/16	12:00:20	6,84	-73,205	146,0	2,6	Zapatoca, Santander
4861	2020/09/16	12:59:29	6,894	-73,332	122,0	2,8	Zapatoca, Santander
4862	2020/09/16	13:05:08	4,01	-71,463	3,0	2,6	Puerto Gaitán, Meta
4863	2020/09/16	13:18:40	6,834	-73,154	150,0	3,1	Los Santos, Santander
4864	2020/09/16	13:49:46	5,93	-75,968	36,0	2,4	Salgar, Antioquia
4865	2020/09/16	14:07:58	6,813	-73,178	149,0	1,9	Los Santos, Santander
4866	2020/09/16	14:09:13	6,185	-73,528	124,0	1,9	Aguada, Santander
4867	2020/09/16	14:33:27	6,137	-73,714	113,0	1,8	Vélez, Santander
4868	2020/09/16	16:19:23	6,827	-73,181	142,0	2,1	Zapatoca, Santander
4869	2020/09/16	16:26:14	6,816	-73,178	141,0	1,9	Los Santos, Santander
4870	2020/09/16	16:50:18	5,908	-73,81	107,0	1,7	Sucre, Santander
4871	2020/09/16	17:04:17	4,586	-76,118	2,0	2,7	Toro, Valle del Cauca



N	FECHA	H:M:S	LAT	LON	Z	M	UBICACIÓN
4872	2020/09/16	17:58:59	6,807	-73,157	141,0	2,5	Los Santos, Santander
4873	2020/09/16	18:47:30	3,865	-78,701	2,0	2,1	Océano Pacífico
4874	2020/09/16	20:24:58	6,537	-73,586	111,0	1,6	Simacota, Santander
4875	2020/09/16	21:13:46	6,896	-76,201	0,0	1,8	Uramita, Antioquia
4876	2020/09/16	21:43:22	6,814	-76,274	0,0	1,6	Frontino, Antioquia
4877	2020/09/16	22:28:56	6,874	-73,29	127,0	1,5	Betulia, Santander
4878	2020/09/16	22:42:13	6,79	-73,301	125,0	1,5	Zapatoca, Santander
4879	2020/09/16	23:24:54	6,841	-73,174	142,0	2,3	Zapatoca, Santander
4880	2020/09/17	00:26:40	4,78	-73,465	14,0	1,3	Ubalá, Cundinamarca
4881	2020/09/17	00:30:57	2,918	-74,793	0,0	1,3	Uribe, Meta
4882	2020/09/17	00:57:36	4,252	-77,695	25,0	2,4	Océano Pacífico
4883	2020/09/17	00:59:18	6,547	-73,825	30,0	1,1	Puerto Parra, Santander
4884	2020/09/17	01:02:27	6,904	-76,702	81,0	1,9	Murindó, Antioquia
4885	2020/09/17	01:07:12	5,689	-74,31	83,0	1,2	Yacopí, Cundinamarca
4886	2020/09/17	01:25:00	6,841	-73,149	147,0	1,9	Los Santos, Santander
4887	2020/09/17	01:32:08	2,721	-75,033	0,0	1,2	San Vicente del Caguán, Caquetá
4888	2020/09/17	02:42:37	6,828	-73,139	142,0	2,2	Los Santos, Santander
4889	2020/09/17	04:03:35	5,736	-74,038	110,0	1,4	Pauna, Boyacá
4890	2020/09/17	04:17:12	6,383	-74,416	16,0	0,9	Cimitarra, Santander
4891	2020/09/17	04:25:33	6,644	-73,463	120,0	1,5	El Carmen, Santander
4892	2020/09/17	05:45:16	5,803	-73,957	109,0	1,4	Florián, Santander
4893	2020/09/17	06:43:34	6,776	-73,185	145,0	2,1	Los Santos, Santander
4894	2020/09/17	07:12:54	6,811	-73,157	147,0	2,8	Los Santos, Santander
4895	2020/09/17	07:19:34	6,819	-73,196	145,0	1,6	Zapatoca, Santander
4896	2020/09/17	07:32:22	6,818	-73,18	136,0	1,8	Los Santos, Santander
4897	2020/09/17	07:36:43	6,861	-73,409	115,0	1,5	San Vicente de Chucurí, Santander
4898	2020/09/17	07:44:02	6,805	-73,178	146,0	1,6	Los Santos, Santander
4899	2020/09/17	08:05:32	6,933	-76,256	4,0	1,6	Dabeiba, Antioquia
4900	2020/09/17	08:09:47	6,804	-73,192	146,0	2,0	Zapatoca, Santander
4901	2020/09/17	09:02:07	7,442	-77,942	20,0	2,3	Panama-Colombia
4902	2020/09/17	09:03:10	6,811	-73,164	144,0	2,0	Los Santos, Santander
4903	2020/09/17	09:07:55	1,958	-76,007	19,0	0,7	Elías, Huila
4904	2020/09/17	10:00:28	6,04	-73,885	94,0	1,4	El Peñón, Santander
4905	2020/09/17	10:41:52	4,468	-76,293	84,0	1,2	Bolívar, Valle del Cauca
4906	2020/09/17	11:20:25	6,803	-73,179	147,0	1,6	Los Santos, Santander
4907	2020/09/17	11:27:37	6,821	-73,122	145,0	2,3	Los Santos, Santander
4908	2020/09/17	11:33:20	6,769	-73,132	150,0	1,8	Los Santos, Santander
4909	2020/09/17	11:45:53	6,776	-73,102	154,0	1,5	Los Santos, Santander
4910	2020/09/17	12:04:06	4,652	-74,774	19,0	2,3	Beltrán, Cundinamarca
4911	2020/09/17	12:39:58	6,445	-76,614	0,0	1,7	Vigia del Fuerte, Antioquia
4912	2020/09/17	13:16:58	6,717	-73,202	146,0	1,6	Barichara, Santander
4913	2020/09/17	13:20:59	6,834	-73,176	149,0	3,7	Zapatoca, Santander
4914	2020/09/17	13:27:56	6,766	-73,154	142,0	1,8	Los Santos, Santander
4915	2020/09/17	14:40:55	6,76	-73,161	148,0	1,7	Los Santos, Santander
4916	2020/09/17	15:03:47	5,404	-73,783	138,0	2,8	Fúquene, Cundinamarca
4917	2020/09/17	15:35:18	6,805	-73,179	146,0	2,1	Los Santos, Santander

N	FECHA	H:M:S	LAT	LON	Z	M	UBICACIÓN
4918	2020/09/17	15:57:45	3,408	-74,185	0,0	2,7	Mesetas, Meta
4919	2020/09/17	16:08:18	6,861	-73,207	143,0	2,2	Zapatoca, Santander
4920	2020/09/17	17:13:41	3,628	-76,986	9,0	1,2	Buenaventura, Valle del Cauca
4921	2020/09/17	17:56:09	2,424	-75,644	6,0	1,0	Paicol, Huila
4922	2020/09/17	18:19:35	5,072	-74,974	4,0	0,7	Falan, Tolima
4923	2020/09/17	20:05:33	6,652	-73,132	8,0	1,1	Villanueva, Santander
4924	2020/09/17	20:24:12	6,88	-73,176	100,0	1,8	Zapatoca, Santander
4925	2020/09/17	20:26:12	6,742	-73,091	148,0	1,7	Los Santos, Santander
4926	2020/09/17	20:38:56	6,837	-73,222	128,0	1,6	Zapatoca, Santander
4927	2020/09/17	21:08:04	6,782	-73,153	137,0	1,9	Los Santos, Santander
4928	2020/09/17	21:15:51	6,371	-73,523	111,0	1,8	Santa Helena del Opón, Santander
4929	2020/09/17	21:22:20	6,823	-73,175	148,0	2,6	Los Santos, Santander
4930	2020/09/17	21:43:28	6,742	-73,118	138,0	1,5	Los Santos, Santander
4931	2020/09/17	21:54:58	6,831	-73,19	144,0	2,0	Zapatoca, Santander
4932	2020/09/17	22:24:02	7,028	-73,182	137,0	1,6	Girón, Santander
4933	2020/09/17	23:30:26	6,789	-73,212	138,0	1,6	Zapatoca, Santander
4934	2020/09/17	23:42:56	6,767	-73,128	143,0	1,6	Los Santos, Santander
4935	2020/09/17	23:54:29	6,826	-73,173	143,0	2,3	Los Santos, Santander
4936	2020/09/18	00:12:38	6,794	-73,175	144,0	1,6	Los Santos, Santander
4937	2020/09/18	01:24:35	6,818	-73,118	144,0	3,1	Los Santos, Santander
4938	2020/09/18	02:11:16	6,803	-73,178	135,0	1,6	Los Santos, Santander
4939	2020/09/18	02:19:12	4,559	-82,643	0,0	3,1	Océano Pacífico
4940	2020/09/18	02:39:28	3,419	-74,175	6,0	1,5	Mesetas, Meta
4941	2020/09/18	02:43:47	3,424	-74,151	0,0	1,8	Mesetas, Meta
4942	2020/09/18	03:28:15	6,809	-73,157	138,0	2,4	Los Santos, Santander
4943	2020/09/18	03:50:10	4,819	-82,632	0,0	3,0	Océano Pacífico
4944	2020/09/18	04:01:48	3,405	-74,197	0,0	1,4	Mesetas, Meta
4945	2020/09/18	04:05:59	6,599	-73,607	112,0	1,1	El Carmen, Santander
4946	2020/09/18	04:26:09	0,751	-77,902	3,0	1,2	None
4947	2020/09/18	04:30:09	6,794	-73,201	145,0	1,5	Zapatoca, Santander
4948	2020/09/18	04:40:13	6,814	-73,148	146,0	2,9	Los Santos, Santander
4949	2020/09/18	05:09:45	6,773	-73,217	134,0	1,7	Zapatoca, Santander
4950	2020/09/18	05:16:27	6,715	-73,254	142,0	1,6	Zapatoca, Santander
4951	2020/09/18	05:27:53	6,76	-73,154	141,0	1,5	Los Santos, Santander
4952	2020/09/18	05:42:09	6,813	-73,196	140,0	1,7	Zapatoca, Santander
4953	2020/09/18	06:33:04	7,534	-77,513	8,0	2,2	Riosucio, Chocó
4954	2020/09/18	06:33:55	6,826	-73,18	146,0	1,7	Los Santos, Santander
4955	2020/09/18	06:45:06	6,834	-73,133	150,0	3,6	Los Santos, Santander
4956	2020/09/18	07:17:27	3,471	-74,128	18,0	1,4	Mesetas, Meta
4957	2020/09/18	07:30:37	6,808	-73,161	150,0	1,7	Los Santos, Santander
4958	2020/09/18	07:39:05	7,057	-76,27	0,0	3,1	Dabeiba, Antioquia
4959	2020/09/18	08:08:47	6,81	-73,19	143,0	1,5	Zapatoca, Santander
4960	2020/09/18	08:26:48	5,275	-73,751	149,0	2,3	Cucunubá, Cundinamarca
4961	2020/09/18	08:40:46	6,05	-72,533	27,0	1,5	Socotá, Boyacá
4962	2020/09/18	08:42:48	2,025	-75,665	20,0	0,8	Guadalupe, Huila
4963	2020/09/18	09:02:11	6,846	-73,152	143,0	2,4	Los Santos, Santander

N	FECHA	H:M:S	LAT	LON	Z	M	UBICACIÓN
4964	2020/09/18	09:08:18	6,803	-73,155	145,0	2,1	Los Santos, Santander
4965	2020/09/18	09:36:59	6,784	-73,229	145,0	1,5	Zapatoca, Santander
4966	2020/09/18	11:03:49	7,989	-73,822	78,0	2,1	Puerto Wilches, Santander
4967	2020/09/18	12:10:43	6,625	-73,184	145,0	1,4	Barichara, Santander
4968	2020/09/18	12:17:39	7,281	-77,128	19,0	2,8	Riosucio, Chocó
4969	2020/09/18	12:42:53	7,338	-77,141	59,0	2,4	Riosucio, Chocó
4970	2020/09/18	12:45:56	6,181	-76,526	16,0	1,6	Vigia del Fuerte, Antioquia
4971	2020/09/18	13:06:45	6,795	-73,101	150,0	1,7	Los Santos, Santander
4972	2020/09/18	13:11:43	6,734	-73,099	146,0	1,7	Los Santos, Santander
4973	2020/09/18	13:59:14	3,423	-74,139	16,0	1,2	Mesetas, Meta
4974	2020/09/18	14:05:21	6,793	-73,184	135,0	1,7	Los Santos, Santander
4975	2020/09/18	14:13:21	6,787	-73,179	140,0	1,6	Los Santos, Santander
4976	2020/09/18	14:42:00	6,813	-73,18	146,0	2,3	Los Santos, Santander
4977	2020/09/18	15:12:58	7,094	-72,345	7,0	1,4	Toledo, Norte de Santander
4978	2020/09/18	15:51:03	6,746	-73,177	145,0	1,8	Villanueva, Santander
4979	2020/09/18	15:59:00	7,463	-74,133	69,0	1,6	San Pablo, Bolívar
4980	2020/09/18	16:08:05	2,003	-75,911	2,0	1,0	Elías, Huila
4981	2020/09/18	16:17:20	7,772	-73,2	134,0	1,8	La Esperanza, Norte de Santander
4982	2020/09/18	16:22:57	6,585	-73,537	108,0	2,7	El Carmen, Santander
4983	2020/09/18	16:48:58	6,84	-73,205	144,0	2,2	Zapatoca, Santander
4984	2020/09/18	17:24:32	6,009	-73,695	105,0	1,6	Vélez, Santander
4985	2020/09/18	17:35:04	4,429	-75,186	16,0	0,8	Ibagué, Tolima
4986	2020/09/18	18:12:16	6,783	-73,19	142,0	1,7	Los Santos, Santander
4987	2020/09/18	18:14:20	6,752	-73,141	139,0	1,8	Los Santos, Santander
4988	2020/09/18	18:26:15	6,479	-72,524	2,0	1,5	Guacamayas, Boyacá
4989	2020/09/18	18:31:49	6,788	-73,188	139,0	1,8	Los Santos, Santander
4990	2020/09/18	18:58:24	5,874	-73,66	123,0	1,9	Puente Nacional, Santander
4991	2020/09/18	19:01:02	4,374	-74,038	0,0	1,7	Une, Cundinamarca
4992	2020/09/18	19:32:15	6,914	-73,228	146,0	1,8	Betulia, Santander
4993	2020/09/18	20:18:54	6,779	-73,185	137,0	1,7	Los Santos, Santander
4994	2020/09/18	20:36:38	2,922	-74,733	10,0	1,3	Uribe, Meta
4995	2020/09/18	20:37:57	3,572	-74,434	34,0	1,8	Uribe, Meta
4996	2020/09/18	20:57:59	8,751	-73,691	85,0	2,5	Pelaya, Cesar
4997	2020/09/18	21:23:45	6,739	-73,138	146,0	1,9	Los Santos, Santander
4998	2020/09/18	21:59:40	6,602	-72,695	12,0	2,4	Enciso, Santander
4999	2020/09/18	22:17:13	3,487	-74,156	3,0	1,9	Mesetas, Meta
5000	2020/09/18	22:40:17	6,528	-72,627	3,0	2,0	San Miguel, Santander
5001	2020/09/18	22:44:31	6,695	-73,188	137,0	2,1	Barichara, Santander
5002	2020/09/18	22:52:29	6,838	-73,17	137,0	2,2	Los Santos, Santander
5003	2020/09/18	23:12:41	6,799	-73,234	145,0	2,1	Zapatoca, Santander
5004	2020/09/18	23:13:33	4,726	-76,112	84,0	2,7	Argelia, Valle del Cauca
5005	2020/09/18	23:27:36	6,781	-73,19	138,0	1,8	Los Santos, Santander
5006	2020/09/18	23:35:55	6,814	-73,203	142,0	1,9	Zapatoca, Santander
5007	2020/09/18	23:46:59	4,206	-78,545	25,0	2,9	Océano Pacífico
5008	2020/09/19	01:02:40	5,593	-80,105	0,0	2,3	Sur de Panama
5009	2020/09/19	01:07:14	10,621	-73,275	105,0	1,8	Valledupar, Cesar

N	FECHA	H:M:S	LAT	LON	Z	M	UBICACIÓN
5010	2020/09/19	01:13:28	6,838	-73,178	147,0	2,2	Zapatoca, Santander
5011	2020/09/19	01:52:38	7,044	-73,384	141,0	2,1	Betulia, Santander
5012	2020/09/19	02:03:07	2,317	-75,381	3,0	1,4	El Doncello, Caquetá
5013	2020/09/19	02:52:01	5,994	-74,062	92,0	1,3	Sucre, Santander
5014	2020/09/19	03:17:12	5,936	-77,553	26,0	2,5	Océano Pacífico
5015	2020/09/19	03:31:33	5,317	-78,335	37,0	2,4	Océano Pacífico
5016	2020/09/19	03:52:19	4,488	-74,717	0,0	1,0	Jerusalén, Cundinamarca
5017	2020/09/19	04:14:13	11,024	-73,39	28,0	1,8	Dibulla, la Guajira
5018	2020/09/19	04:14:51	6,265	-73,612	99,0	1,6	La Paz, Santander
5019	2020/09/19	04:27:07	5,091	-76,349	82,0	3,0	San José del Palmar, Chocó
5020	2020/09/19	05:12:32	6,37	-74,819	17,0	1,1	San Roque, Antioquia
5021	2020/09/19	05:37:05	6,724	-73,192	148,0	1,6	Villanueva, Santander
5022	2020/09/19	06:07:42	5,635	-74,337	86,0	1,1	Yacopí, Cundinamarca
5023	2020/09/19	06:27:42	6,844	-73,231	147,0	2,0	Zapatoca, Santander
5024	2020/09/19	07:00:47	2,63	-74,396	3,0	2,0	Uribe, Meta
5025	2020/09/19	07:09:36	6,209	-73,589	111,0	1,6	La Paz, Santander
5026	2020/09/19	07:24:08	6,757	-73,205	143,0	1,6	Villanueva, Santander
5027	2020/09/19	07:27:31	9,716	-73,484	102,0	1,4	Becerrill, Cesar
5028	2020/09/19	07:43:50	6,733	-73,222	138,0	1,6	Barichara, Santander
5029	2020/09/19	07:52:47	6,751	-73,188	142,0	1,5	Villanueva, Santander
5030	2020/09/19	08:00:57	7,195	-74,895	15,0	1,2	Amalfi, Antioquia
5031	2020/09/19	08:18:12	5,384	-74,069	127,0	1,7	San Cayetano, Cundinamarca
5032	2020/09/19	08:37:45	6,82	-73,152	142,0	1,6	Los Santos, Santander
5033	2020/09/19	09:10:33	5,798	-73,643	122,0	1,6	Puente Nacional, Santander
5034	2020/09/19	09:12:17	1,986	-77,189	117,0	2,8	Balboa, Cauca
5035	2020/09/19	09:15:48	4,043	-76,36	101,0	1,7	Yotoco, Valle del Cauca
5036	2020/09/19	09:35:52	6,831	-73,201	146,0	1,9	Zapatoca, Santander
5037	2020/09/19	09:53:07	5,719	-73,296	14,0	1,3	Sotaquirá, Boyacá
5038	2020/09/19	10:20:07	6,824	-73,216	148,0	1,6	Zapatoca, Santander
5039	2020/09/19	11:06:43	6,825	-73,211	125,0	1,5	Zapatoca, Santander
5040	2020/09/19	11:43:07	6,741	-73,184	147,0	1,6	Villanueva, Santander
5041	2020/09/19	11:44:11	6,775	-73,163	139,0	1,6	Los Santos, Santander
5042	2020/09/19	11:45:39	0,7925	-77,9195	4,0	2,3	Área de influencia Complejo volcánico Chiles, Cerro Negro
5043	2020/09/19	12:38:24	4,487	-83,177	0,0	4,3	Océano Pacífico
5044	2020/09/19	12:42:25	6,838	-73,177	152,0	4,2	Zapatoca, Santander
5045	2020/09/19	13:00:57	3,466	-74,172	0,0	1,4	Mesetas, Meta
5046	2020/09/19	13:31:29	4,326	-75,149	19,0	0,7	Ibagué, Tolima
5047	2020/09/19	13:36:01	8,071	-75,208	24,0	1,6	La Apartada, Córdoba
5048	2020/09/19	13:51:03	6,87	-73,176	155,0	2,0	Zapatoca, Santander
5049	2020/09/19	14:04:03	7,488	-74,315	60,0	1,7	Santa Rosa del Sur, Bolívar
5050	2020/09/19	14:34:36	6,836	-73,169	146,0	2,6	Los Santos, Santander
5051	2020/09/19	14:47:49	6,634	-72,694	0,0	1,5	Enciso, Santander
5052	2020/09/19	15:08:50	3,534	-74,998	10,0	1,6	Natagaima, Tolima
5053	2020/09/19	15:15:15	6,806	-73,203	142,0	1,5	Zapatoca, Santander
5054	2020/09/19	15:37:12	6,762	-73,107	148,0	1,7	Los Santos, Santander
5055	2020/09/19	16:08:09	8,396	-77,202	78,0	2,2	Acandí, Chocó

N	FECHA	H:M:S	LAT	LON	Z	M	UBICACIÓN
5056	2020/09/19	16:37:22	6,852	-73,097	144,0	2,1	Los Santos, Santander
5057	2020/09/19	16:45:09	6,828	-73,152	144,0	2,7	Los Santos, Santander
5058	2020/09/19	16:53:33	3,501	-74,132	18,0	1,5	Mesetas, Meta
5059	2020/09/19	17:55:12	6,837	-73,152	148,0	2,4	Los Santos, Santander
5060	2020/09/19	18:06:05	3,498	-74,217	0,0	1,2	Mesetas, Meta
5061	2020/09/19	18:23:12	6,741	-73,022	136,0	1,8	Aratoca, Santander
5062	2020/09/19	18:27:12	6,732	-73,117	148,0	1,7	Los Santos, Santander
5063	2020/09/19	18:42:21	6,781	-73,19	140,0	1,9	Los Santos, Santander
5064	2020/09/19	19:45:34	6,821	-76,27	3,0	1,8	Frontino, Antioquia
5065	2020/09/19	20:22:06	7,152	-77,13	17,0	1,9	Riosucio, Chocó
5066	2020/09/19	20:57:14	6,151	-72,12	21,0	1,9	Tame, Arauca
5067	2020/09/19	21:14:37	2,454	-75,582	11,0	1,7	Tesalia, Huila
5068	2020/09/19	21:16:39	3,476	-74,166	16,0	1,6	Mesetas, Meta
5069	2020/09/19	21:17:45	6,591	-72,586	0,0	1,9	Carcasí, Santander
5070	2020/09/19	21:33:51	6,791	-73,209	144,0	2,5	Zapatoca, Santander
5071	2020/09/19	23:34:51	9,418	-73,336	111,0	1,4	Chiriguáná, Cesar
5072	2020/09/19	23:49:28	6,692	-76,427	0,0	3,1	Frontino, Antioquia
5073	2020/09/19	23:56:52	6,633	-73,172	31,0	1,1	Barichara, Santander
5074	2020/09/20	00:06:05	5,658	-73,578	143,0	1,8	Villa de Leiva, Boyacá
5075	2020/09/20	00:08:44	6,543	-73,143	180,0	2,7	San Gil, Santander
5076	2020/09/20	00:12:08	6,712	-73,184	150,0	1,7	Villanueva, Santander
5077	2020/09/20	00:46:17	6,772	-73,193	140,0	1,6	Los Santos, Santander
5078	2020/09/20	01:13:29	5,076	-73,022	0,0	1,6	Páez, Boyacá
5079	2020/09/20	01:53:07	7,447	-73,272	132,0	1,7	El Playón, Santander
5080	2020/09/20	02:08:53	6,764	-73,145	149,0	1,7	Los Santos, Santander
5081	2020/09/20	02:10:28	6,88	-73,177	138,0	1,6	Zapatoca, Santander
5082	2020/09/20	02:19:45	6,788	-73,181	141,0	1,9	Los Santos, Santander
5083	2020/09/20	02:30:16	6,36	-73,622	116,0	1,5	Santa Helena del Opón, Santander
5084	2020/09/20	02:40:39	6,485	-72,571	4,0	1,5	Macaravita, Santander
5085	2020/09/20	03:24:04	3,49	-74,146	21,0	1,3	Mesetas, Meta
5086	2020/09/20	03:48:46	2,398	-75,214	29,0	1,5	Puerto Rico, Caquetá
5087	2020/09/20	04:12:45	6,804	-73,139	147,0	1,5	Los Santos, Santander
5088	2020/09/20	04:17:18	6,837	-73,217	143,0	1,5	Zapatoca, Santander
5089	2020/09/20	04:19:51	7,077	-74,741	4,0	2,3	Remedios, Antioquia
5090	2020/09/20	04:32:42	6,892	-73,22	119,0	1,6	Zapatoca, Santander
5091	2020/09/20	04:47:35	5,259	-73,743	150,0	1,6	Cucunubá, Cundinamarca
5092	2020/09/20	05:41:37	5,61	-74,344	81,0	1,0	Yacopí, Cundinamarca
5093	2020/09/20	06:18:55	6,602	-74,169	18,0	1,4	Cimitarra, Santander
5094	2020/09/20	06:53:58	4,24	-73,765	11,0	1,3	Guayabetal, Cundinamarca
5095	2020/09/20	07:11:52	6,772	-73,103	142,0	1,6	Los Santos, Santander
5096	2020/09/20	07:39:47	6,82	-73,14	143,0	2,0	Los Santos, Santander
5097	2020/09/20	07:45:33	5,425	-73,969	125,0	1,8	Coper, Boyacá
5098	2020/09/20	08:11:14	6,793	-73,198	145,0	1,7	Los Santos, Santander
5099	2020/09/20	09:25:22	6,814	-73,195	146,0	1,6	Zapatoca, Santander
5100	2020/09/20	09:56:17	5,412	-73,788	138,0	2,3	Fúquene, Cundinamarca
5101	2020/09/20	10:56:31	6,795	-73,187	141,0	1,7	Los Santos, Santander

N	FECHA	H:M:S	LAT	LON	Z	M	UBICACIÓN
5102	2020/09/20	11:40:28	5,002	-72,983	0,0	2,2	Páez, Boyacá
5103	2020/09/20	11:44:33	8,446	-74,154	35,0	1,5	Norosi, Bolívar
5104	2020/09/20	11:51:32	5,269	-73,738	149,0	2,2	Cucunubá, Cundinamarca
5105	2020/09/20	13:42:12	5,624	-73,676	130,0	1,9	Tinjacá, Boyacá
5106	2020/09/20	14:44:15	6,72	-73,162	142,0	1,6	Villanueva, Santander
5107	2020/09/20	14:51:58	11,002	-73,433	6,0	1,6	Dibulla, la Guajira
5108	2020/09/20	15:03:28	2,959	-74,78	4,0	2,0	Uribe, Meta
5109	2020/09/20	15:51:43	4,535	-74,903	29,0	1,0	Piedras, Tolima
5110	2020/09/20	16:39:19	6,742	-73,096	141,0	1,9	Los Santos, Santander
5111	2020/09/20	16:55:56	6,836	-73,154	150,0	1,9	Los Santos, Santander
5112	2020/09/20	17:34:27	3,026	-74,766	0,0	1,2	Uribe, Meta
5113	2020/09/20	17:38:28	6,844	-73,182	142,0	2,5	Zapatoca, Santander
5114	2020/09/20	17:45:49	5,014	-74,765	7,0	1,9	Armero (Guayabal), Tolima
5115	2020/09/20	17:58:33	7,019	-75,568	32,0	1,3	Yarumal, Antioquia
5116	2020/09/20	18:23:41	4,143	-76,652	92,0	2,1	El Litoral del San Juan (Docordó), Chocó
5117	2020/09/20	20:08:51	1,224	-76,608	12,0	1,7	Mocoa, Putumayo
5118	2020/09/20	20:51:47	6,858	-76,65	0,0	1,8	Murindó, Antioquia
5119	2020/09/20	21:10:23	6,822	-73,196	147,0	2,0	Zapatoca, Santander
5120	2020/09/20	21:14:03	6,827	-73,203	140,0	2,4	Zapatoca, Santander
5121	2020/09/20	21:39:57	4,843	-76,181	54,0	1,1	San José del Palmar, Chocó
5122	2020/09/20	22:20:19	8,25	-73,092	142,0	1,7	La Playa, Norte de Santander
5123	2020/09/20	22:35:23	4,35	-75,123	3,0	1,8	Ibagué, Tolima
5124	2020/09/20	22:45:47	6,425	-75,502	10,0	1,4	San Pedro, Antioquia
5125	2020/09/20	23:51:56	6,46	-74,872	29,0	1,5	San Roque, Antioquia
5126	2020/09/21	00:18:42	6,26	-73,821	1,0	0,8	Landázuri, Santander
5127	2020/09/21	00:27:42	6,841	-73,188	143,0	1,9	Zapatoca, Santander
5128	2020/09/21	00:32:11	6,802	-73,159	146,0	1,7	Los Santos, Santander
5129	2020/09/21	01:00:01	6,803	-73,166	144,0	1,9	Los Santos, Santander
5130	2020/09/21	01:15:03	6,803	-73,143	146,0	2,1	Los Santos, Santander
5131	2020/09/21	01:46:19	6,731	-73,136	146,0	1,9	Los Santos, Santander
5132	2020/09/21	02:41:51	6,849	-73,194	152,0	1,8	Zapatoca, Santander
5133	2020/09/21	03:07:08	7,563	-74,962	9,0	1,7	Zaragoza, Antioquia
5134	2020/09/21	03:11:56	4,562	-74,986	14,0	1,1	Alvarado, Tolima
5135	2020/09/21	03:38:16	6,8	-73,18	144,0	1,7	Los Santos, Santander
5136	2020/09/21	03:53:03	6,836	-73,153	150,0	3,4	Los Santos, Santander
5137	2020/09/21	04:07:28	6,848	-73,208	142,0	1,9	Zapatoca, Santander
5138	2020/09/21	04:46:22	6,844	-73,184	144,0	1,6	Zapatoca, Santander
5139	2020/09/21	05:27:38	6,813	-73,221	132,0	1,6	Zapatoca, Santander
5140	2020/09/21	05:35:42	6,994	-76,463	65,0	1,3	Dabeiba, Antioquia
5141	2020/09/21	05:41:19	6,947	-73,223	135,0	1,6	Girón, Santander
5142	2020/09/21	06:01:50	6,785	-73,175	137,0	1,6	Los Santos, Santander
5143	2020/09/21	06:07:40	6,82	-73,165	147,0	2,7	Los Santos, Santander
5144	2020/09/21	06:13:53	5,274	-73,749	146,0	3,0	Cucunubá, Cundinamarca
5145	2020/09/21	06:22:38	7,408	-73,191	131,0	1,7	Rionegro, Santander
5146	2020/09/21	06:23:49	5,82	-73,986	101,0	1,3	Florián, Santander
5147	2020/09/21	06:28:17	3,105	-74,846	3,0	1,8	Baraya, Huila

N	FECHA	H:M:S	LAT	LON	Z	M	UBICACIÓN
5148	2020/09/21	06:39:45	3,426	-74,178	5,0	2,3	Mesetas, Meta
5149	2020/09/21	06:43:05	5,205	-72,987	0,0	1,8	Aquitania, Boyacá
5150	2020/09/21	07:10:40	6,734	-73,159	152,0	1,6	Los Santos, Santander
5151	2020/09/21	07:18:04	6,643	-73,61	106,0	1,7	El Carmen, Santander
5152	2020/09/21	07:26:50	3,125	-76,889	20,0	0,8	López, Cauca
5153	2020/09/21	08:24:54	10,571	-73,678	60,0	1,6	Fundación, Magdalena
5154	2020/09/21	08:40:18	6,718	-73,153	133,0	1,5	Villanueva, Santander
5155	2020/09/21	08:40:26	2,124	-75,673	8,0	2,0	Garzón, Huila
5156	2020/09/21	08:47:03	6,785	-73,195	150,0	2,0	Los Santos, Santander
5157	2020/09/21	09:09:58	6,943	-71,882	0,0	2,2	Saravena, Arauca
5158	2020/09/21	09:27:57	8,347	-74,798	3,0	1,6	Guaranda, Sucre
5159	2020/09/21	09:36:53	6,852	-73,148	148,0	3,2	Los Santos, Santander
5160	2020/09/21	10:36:37	6,594	-73,211	144,0	1,6	Barichara, Santander
5161	2020/09/21	10:49:01	6,825	-73,21	143,0	1,7	Zapatoca, Santander
5162	2020/09/21	11:02:21	6,8	-73,181	146,0	2,3	Los Santos, Santander
5163	2020/09/21	11:09:39	5,868	-73,814	97,0	1,5	Jesús María, Santander
5164	2020/09/21	11:10:05	6,77	-73,22	144,0	1,7	Zapatoca, Santander
5165	2020/09/21	11:10:33	5,789	-75,939	44,0	1,2	Hispania, Antioquia
5166	2020/09/21	11:11:22	6,605	-73,212	147,0	1,7	Barichara, Santander
5167	2020/09/21	11:21:10	3,495	-74,526	5,0	1,4	Uribe, Meta
5168	2020/09/21	13:03:35	6,755	-73,187	147,0	1,9	Villanueva, Santander
5169	2020/09/21	13:17:38	6,766	-73,14	140,0	2,1	Los Santos, Santander
5170	2020/09/21	13:32:04	6,774	-73,149	142,0	2,0	Los Santos, Santander
5171	2020/09/21	14:08:55	4,578	-75,834	43,0	1,4	Quimbaya, Quindío
5172	2020/09/21	14:31:44	2,167	-75,774	0,0	2,3	Tarqui, Huila
5173	2020/09/21	14:37:19	3,925	-75,719	0,0	2,0	Chaparral, Tolima
5174	2020/09/21	14:59:54	4,573	-78,5	29,0	3,6	Océano Pacífico
5175	2020/09/21	15:41:15	5,25	-73,767	148,0	1,7	Cucunubá, Cundinamarca
5176	2020/09/21	16:50:35	4,424	-76,366	92,0	1,5	Bolívar, Valle del Cauca
5177	2020/09/21	16:55:08	6,8	-73,192	148,0	1,9	Los Santos, Santander
5178	2020/09/21	17:17:13	3,485	-76,43	107,0	1,5	Palmira, Valle del Cauca
5179	2020/09/21	18:12:19	5,347	-76,222	89,0	2,1	Tadó, Chocó
5180	2020/09/21	19:07:26	4,027	-76,304	105,0	2,2	Yotoco, Valle del Cauca
5181	2020/09/21	23:03:10	6,828	-73,167	146,0	2,2	Los Santos, Santander
5182	2020/09/21	23:12:52	6,791	-73,123	144,0	1,9	Los Santos, Santander
5183	2020/09/22	00:13:52	4,702	-74,895	4,0	1,2	Venadillo, Tolima
5184	2020/09/22	00:46:47	1,869	-75,972	17,0	1,1	Timaná, Huila
5185	2020/09/22	01:09:24	5,266	-73,752	148,0	1,9	Cucunubá, Cundinamarca
5186	2020/09/22	01:21:26	6,772	-73,103	145,0	1,9	Los Santos, Santander
5187	2020/09/22	01:25:36	2,129	-75,257	0,0	1,4	Puerto Rico, Caquetá
5188	2020/09/22	01:54:57	6,8	-73,108	150,0	2,1	Los Santos, Santander
5189	2020/09/22	02:27:22	8,672	-72,822	115,0	1,7	Tibú, Norte de Santander
5190	2020/09/22	03:41:34	10,015	-73,206	116,0	1,6	Agustín Codazzi, Cesar
5191	2020/09/22	03:54:56	2,203	-79,175	20,0	1,9	Océano Pacífico
5192	2020/09/22	04:05:12	6,832	-73,177	150,0	1,9	Zapatoca, Santander
5193	2020/09/22	04:55:59	6,8	-73,189	143,0	1,7	Los Santos, Santander

N	FECHA	H:M:S	LAT	LON	Z	M	UBICACIÓN
5194	2020/09/22	05:16:43	6,884	-73,168	145,0	2,7	Los Santos, Santander
5195	2020/09/22	05:30:59	2,6	-79,749	0,0	3,1	Océano Pacífico
5196	2020/09/22	05:58:42	2,683	-75,061	5,0	1,9	San Vicente del Caguán, Caquetá
5197	2020/09/22	06:10:24	6,717	-73,422	139,0	1,3	San Vicente de Chucurí, Santander
5198	2020/09/22	06:19:11	6,832	-73,205	145,0	1,7	Zapatoca, Santander
5199	2020/09/22	06:23:13	6,798	-73,127	140,0	1,8	Los Santos, Santander
5200	2020/09/22	06:24:15	6,793	-73,163	145,0	1,7	Los Santos, Santander
5201	2020/09/22	06:59:39	6,808	-73,124	147,0	1,7	Los Santos, Santander
5202	2020/09/22	07:05:58	8,287	-73,603	94,0	1,7	Aguachica, Cesar
5203	2020/09/22	07:13:50	6,59	-73,124	151,0	1,8	San Gil, Santander
5204	2020/09/22	07:58:44	6,8	-73,125	147,0	1,8	Los Santos, Santander
5205	2020/09/22	08:37:53	6,82	-73,113	146,0	1,8	Los Santos, Santander
5206	2020/09/22	08:38:37	6,861	-73,184	149,0	2,0	Zapatoca, Santander
5207	2020/09/22	08:42:04	8,147	-73,63	90,0	2,0	Aguachica, Cesar
5208	2020/09/22	10:29:22	6,771	-73,093	151,0	1,7	Los Santos, Santander
5209	2020/09/22	10:49:35	6,776	-73,142	149,0	1,7	Los Santos, Santander
5210	2020/09/22	11:04:40	6,811	-73,19	152,0	1,6	Zapatoca, Santander
5211	2020/09/22	11:35:29	3,013	-79,246	3,0	3,2	Océano Pacífico
5212	2020/09/22	12:14:23	6,818	-73,144	155,0	1,7	Los Santos, Santander
5213	2020/09/22	12:17:14	6,807	-73,169	141,0	2,0	Los Santos, Santander
5214	2020/09/22	13:22:55	5,224	-72,8	78,0	3,6	Recetor, Casanare
5215	2020/09/22	14:02:43	6,119	-73,79	116,0	1,4	Bolívar, Santander
5216	2020/09/22	14:53:57	3,967	-75,594	15,0	1,0	San Antonio, Tolima
5217	2020/09/22	15:04:13	7,547	-73,888	73,0	1,6	San Pablo, Bolívar
5218	2020/09/22	15:07:28	3,42	-74,154	12,0	1,4	Mesetas, Meta
5219	2020/09/22	15:32:55	6,731	-73,119	152,0	1,7	Los Santos, Santander
5220	2020/09/22	17:02:20	6,122	-76,59	38,0	1,6	Medio Atrato (Beté), Chocó
5221	2020/09/22	17:03:19	5,701	-74,033	104,0	1,6	Pauna, Boyacá
5222	2020/09/22	17:26:48	6,622	-76,664	5,0	1,9	Vigia del Fuerte, Antioquia
5223	2020/09/22	18:27:55	5,896	-73,652	119,0	1,7	Puente Nacional, Santander
5224	2020/09/22	19:06:40	8,57	-77,322	64,0	2,1	Acandí, Chocó
5225	2020/09/22	19:13:37	6,805	-73,143	147,0	3,6	Los Santos, Santander
5226	2020/09/22	19:30:14	7,69	-73,33	115,0	1,6	La Esperanza, Norte de Santander
5227	2020/09/22	19:47:12	6,189	-73,871	98,0	1,5	Landázuri, Santander
5228	2020/09/22	20:47:16	5,253	-74,518	23,0	1,2	Caparrapí, Cundinamarca
5229	2020/09/22	21:16:12	6,808	-73,172	145,0	2,4	Los Santos, Santander
5230	2020/09/22	22:07:58	5,917	-74,82	5,0	1,0	Sonsón, Antioquia
5231	2020/09/22	22:55:30	7,172	-73,035	146,0	1,8	Tona, Santander
5232	2020/09/22	22:58:07	5,196	-75,53	10,0	0,8	Neira, Caldas
5233	2020/09/22	23:07:13	5,305	-73,666	161,0	1,8	Lenguazaque, Cundinamarca
5234	2020/09/22	23:57:34	6,838	-73,395	116,0	1,7	San Vicente de Chucurí, Santander
5235	2020/09/23	01:09:39	2,607	-75,945	3,0	1,0	Páez (Belalcázar), Cauca
5236	2020/09/23	01:17:28	5,833	-73,937	106,0	1,3	Florián, Santander
5237	2020/09/23	02:14:05	7,734	-73,167	134,0	1,7	Cáchira, Norte de Santander
5238	2020/09/23	03:11:06	2,4	-75,402	14,0	1,4	Algeciras, Huila
5239	2020/09/23	03:23:24	6,858	-73,155	151,0	1,8	Los Santos, Santander



N	FECHA	H:M:S	LAT	LON	Z	M	UBICACIÓN
5240	2020/09/23	03:31:03	7,16	-76,11	0,0	1,1	Ituango, Antioquia
5241	2020/09/23	03:47:05	6,797	-73,087	148,0	1,7	Los Santos, Santander
5242	2020/09/23	04:31:57	3,426	-74,226	15,0	1,7	Mesetas, Meta
5243	2020/09/23	04:40:42	6,771	-72,933	136,0	1,8	Cepitá, Santander
5244	2020/09/23	04:44:45	6,642	-73,226	141,0	1,5	Barichara, Santander
5245	2020/09/23	05:15:46	6,823	-73,172	152,0	1,9	Los Santos, Santander
5246	2020/09/23	06:04:23	6,823	-73,179	147,0	2,1	Los Santos, Santander
5247	2020/09/23	06:37:50	5,284	-73,722	145,0	1,6	Lenguazaque, Cundinamarca
5248	2020/09/23	06:41:20	5,243	-74,692	17,0	0,9	Guaduas, Cundinamarca
5249	2020/09/23	07:09:14	8,244	-72,744	0,0	2,2	Sardinata, Norte de Santander
5250	2020/09/23	07:15:48	6,898	-73,223	145,0	1,7	Zapatoca, Santander
5251	2020/09/23	08:25:04	6,621	-72,985	128,0	1,6	Curití, Santander
5252	2020/09/23	09:01:17	6,467	-73,72	106,0	1,0	Vélez, Santander
5253	2020/09/23	09:05:05	6,756	-73,225	142,0	1,8	Zapatoca, Santander
5254	2020/09/23	09:13:20	1,664	-77,955	22,0	2,0	Barbacoas, Nariño
5255	2020/09/23	09:22:52	2,553	-77,34	77,0	1,6	Timbiquí, Cauca
5256	2020/09/23	09:42:19	5,287	-73,766	150,0	2,7	Cucunubá, Cundinamarca
5257	2020/09/23	09:52:48	3,918	-71,61	2,0	2,5	Puerto Gaitán, Meta
5258	2020/09/23	10:24:39	3,96	-76,334	88,0	1,4	Yotoco, Valle del Cauca
5259	2020/09/23	10:39:19	3,145	-74,072	26,0	1,6	Mesetas, Meta
5260	2020/09/23	11:43:32	0,854	-77,928	11,0	3,6	Área de Influencia Volcán Cumbal
5261	2020/09/23	11:54:28	5,231	-74,701	29,0	1,5	Guaduas, Cundinamarca
5262	2020/09/23	11:55:58	5,279	-73,757	128,0	1,7	Cucunubá, Cundinamarca
5263	2020/09/23	12:18:58	6,741	-73,186	142,0	1,7	Villanueva, Santander
5264	2020/09/23	12:45:26	6,594	-73,241	136,0	1,8	Cabrera, Santander
5265	2020/09/23	13:14:00	6,798	-73,213	150,0	1,7	Zapatoca, Santander
5266	2020/09/23	13:19:31	9,284	-73,061	5,0	1,7	Norte Colombia
5267	2020/09/23	13:38:05	6,789	-72,094	3,0	1,9	Cubará, Boyacá
5268	2020/09/23	16:04:25	7,443	-73,185	147,0	1,6	El Playón, Santander
5269	2020/09/23	16:48:59	3,428	-74,141	1,0	2,1	Mesetas, Meta
5270	2020/09/23	17:02:21	6,821	-73,136	148,0	2,3	Los Santos, Santander
5271	2020/09/23	18:21:50	6,092	-73,705	116,0	1,5	Vélez, Santander
5272	2020/09/23	18:37:12	6,408	-73,674	107,0	1,9	Vélez, Santander
5273	2020/09/23	19:11:42	5,875	-73,685	112,0	2,0	Puente Nacional, Santander
5274	2020/09/23	20:42:38	6,837	-73,39	127,0	1,4	San Vicente de Chucurí, Santander
5275	2020/09/23	21:07:23	6,784	-73,161	146,0	1,6	Los Santos, Santander
5276	2020/09/23	21:18:38	6,536	-73,594	115,0	2,0	Simacota, Santander
5277	2020/09/23	22:32:23	6,805	-73,166	141,0	1,9	Los Santos, Santander
5278	2020/09/23	22:36:39	6,751	-73,164	153,0	1,7	Los Santos, Santander
5279	2020/09/23	23:13:36	6,856	-73,166	148,0	3,3	Los Santos, Santander
5280	2020/09/23	23:28:55	6,87	-73,218	133,0	2,0	Zapatoca, Santander
5281	2020/09/24	00:05:31	2,476	-75,443	17,0	1,1	Hobo, Huila
5282	2020/09/24	00:52:17	6,836	-73,143	146,0	2,6	Los Santos, Santander
5283	2020/09/24	01:57:41	6,801	-73,095	147,0	1,9	Los Santos, Santander
5284	2020/09/24	02:04:49	7,54	-75,217	40,0	1,0	Cáceres, Antioquia
5285	2020/09/24	02:16:52	6,446	-76,793	6,0	1,5	Vigia del Fuerte, Antioquia

N	FECHA	H:M:S	LAT	LON	Z	M	UBICACIÓN
5286	2020/09/24	02:50:56	6,316	-73,73	103,0	1,9	Vélez, Santander
5287	2020/09/24	03:04:19	6,8	-73,15	148,0	2,1	Los Santos, Santander
5288	2020/09/24	03:29:10	7,787	-73,46	118,0	2,0	San Alberto, Cesar
5289	2020/09/24	03:36:59	3,744	-74,662	34,0	0,9	Villarrica, Tolima
5290	2020/09/24	03:51:50	6,876	-73,135	151,0	2,2	Los Santos, Santander
5291	2020/09/24	04:00:47	5,824	-75,906	54,0	1,2	Hispania, Antioquia
5292	2020/09/24	04:30:52	5,625	-73,98	115,0	1,6	Pauna, Boyacá
5293	2020/09/24	04:32:36	3,398	-74,622	2,0	0,9	Colombia, Huila
5294	2020/09/24	04:42:43	6,796	-73,124	145,0	1,8	Los Santos, Santander
5295	2020/09/24	04:52:28	6,854	-73,18	150,0	2,0	Zapatoca, Santander
5296	2020/09/24	05:21:15	4,776	-76,454	104,0	2,4	San José del Palmar, Chocó
5297	2020/09/24	05:58:35	6,836	-73,126	145,0	1,9	Los Santos, Santander
5298	2020/09/24	06:09:47	3,813	-73,634	1,0	1,6	Castilla la Nueva, Meta
5299	2020/09/24	06:35:50	5,01	-74,637	3,0	1,3	Guaduas, Cundinamarca
5300	2020/09/24	06:46:36	6,802	-73,078	150,0	1,9	Los Santos, Santander
5301	2020/09/24	06:59:00	6,834	-73,137	144,0	2,0	Los Santos, Santander
5302	2020/09/24	07:33:27	6,828	-73,149	148,0	2,0	Los Santos, Santander
5303	2020/09/24	07:43:28	5,681	-73,827	116,0	1,9	Saboyá, Boyacá
5304	2020/09/24	08:15:47	6,801	-73,159	149,0	2,1	Los Santos, Santander
5305	2020/09/24	08:28:08	3,447	-74,241	5,0	1,7	Mesetas, Meta
5306	2020/09/24	08:56:43	4,627	-76,546	82,0	2,2	Sipí, Chocó
5307	2020/09/24	08:59:56	6,604	-73,49	123,0	1,2	El Carmen, Santander
5308	2020/09/24	10:18:53	4,099	-76,617	0,0	1,6	El Litoral del San Juan (Docordó), Chocó
5309	2020/09/24	10:20:56	10,346	-72,136	0,0	2,1	Venezuela
5310	2020/09/24	10:51:40	6,826	-73,101	145,0	1,9	Los Santos, Santander
5311	2020/09/24	11:05:13	6,865	-73,252	3,0	2,5	Zapatoca, Santander
5312	2020/09/24	11:53:11	6,7	-73,12	153,0	1,9	Jordán, Santander
5313	2020/09/24	11:56:47	6,776	-73,176	146,0	1,8	Los Santos, Santander
5314	2020/09/24	12:28:29	2,489	-75,546	14,0	1,5	Gigante, Huila
5315	2020/09/24	12:59:31	7,152	-73,27	106,0	1,2	Lebrija, Santander
5316	2020/09/24	13:08:54	6,796	-73,156	141,0	1,9	Los Santos, Santander
5317	2020/09/24	14:01:26	6,75	-73,188	139,0	1,8	Villanueva, Santander
5318	2020/09/24	14:37:57	6,786	-73,208	121,0	1,7	Zapatoca, Santander
5319	2020/09/24	14:39:40	9,119	-77,79	55,0	2,5	Cerca de la Costa de Colombia
5320	2020/09/24	15:01:15	6,845	-73,192	144,0	1,4	Zapatoca, Santander
5321	2020/09/24	15:02:13	6,817	-73,159	143,0	3,7	Los Santos, Santander
5322	2020/09/24	15:35:54	6,796	-73,096	4,0	1,2	Los Santos, Santander
5323	2020/09/24	16:44:00	4,393	-76,492	40,0	1,7	Bolívar, Valle del Cauca
5324	2020/09/24	17:11:02	6,584	-73,485	116,0	1,9	El Carmen, Santander
5325	2020/09/24	17:22:37	6,776	-73,17	144,0	2,2	Los Santos, Santander
5326	2020/09/24	18:04:21	5,721	-75,897	57,0	1,0	Betania, Antioquia
5327	2020/09/24	18:14:01	5,979	-74,895	2,0	1,1	San Luis, Antioquia
5328	2020/09/24	18:16:13	6,796	-73,205	140,0	1,7	Zapatoca, Santander
5329	2020/09/24	18:30:07	6,783	-73,19	141,0	1,7	Los Santos, Santander
5330	2020/09/24	18:33:08	6,83	-73,191	150,0	2,8	Zapatoca, Santander
5331	2020/09/24	18:48:20	5,832	-76,564	25,0	1,4	Quibdó, Chocó

N	FECHA	H:M:S	LAT	LON	Z	M	UBICACIÓN
5332	2020/09/24	20:39:14	6,097	-76,207	48,0	1,4	Quibdó, Chocó
5333	2020/09/24	20:47:13	4,468	-73,606	21,0	1,4	San Juanito, Meta
5334	2020/09/24	21:02:59	8,779	-73,996	1,0	1,5	San Martín de Loba, Bolívar
5335	2020/09/24	21:24:17	6,514	-73,121	0,0	1,1	San Gil, Santander
5336	2020/09/24	21:26:53	6,817	-73,193	149,0	3,8	Zapatoca, Santander
5337	2020/09/24	21:57:38	6,794	-73,259	138,0	1,6	Zapatoca, Santander
5338	2020/09/24	22:06:44	6,794	-73,163	144,0	2,1	Los Santos, Santander
5339	2020/09/24	22:46:12	5,611	-76,806	43,0	2,1	Rio Quito (Paimadó), Chocó
5340	2020/09/24	23:00:33	5,612	-74,362	82,0	1,5	Yacopí, Cundinamarca
5341	2020/09/24	23:41:39	6,826	-73,19	149,0	2,1	Zapatoca, Santander
5342	2020/09/24	23:53:01	10,51	-73,394	27,0	1,8	Valledupar, Cesar
5343	2020/09/25	00:02:46	6,771	-73,179	140,0	1,5	Los Santos, Santander
5344	2020/09/25	00:45:02	6,804	-73,165	150,0	1,6	Los Santos, Santander
5345	2020/09/25	00:58:35	5,748	-73,862	108,0	1,8	Albania, Santander
5346	2020/09/25	01:24:13	1,12	-76,166	15,0	1,4	San José del Fragua, Caquetá
5347	2020/09/25	01:25:43	6,36	-73,52	126,0	1,4	Santa Helena del Opón, Santander
5348	2020/09/25	01:35:15	3,575	-73,99	16,0	1,4	Lejanías, Meta
5349	2020/09/25	02:46:43	2,664	-75,042	4,0	1,8	San Vicente del Caguán, Caquetá
5350	2020/09/25	02:54:17	6,779	-73,109	146,0	1,8	Los Santos, Santander
5351	2020/09/25	03:00:55	4,952	-72,998	0,0	1,6	Sabanalarga, Casanare
5352	2020/09/25	03:03:57	4,857	-76,053	151,0	2,3	El Águila, Valle del Cauca
5353	2020/09/25	03:07:13	2,443	-75,191	16,0	1,5	Puerto Rico, Caquetá
5354	2020/09/25	03:10:48	10,606	-76,564	20,0	2,1	Mar Caribe
5355	2020/09/25	03:36:03	6,802	-73,114	143,0	3,2	Los Santos, Santander
5356	2020/09/25	03:59:29	6,72	-73,175	145,0	1,9	Villanueva, Santander
5357	2020/09/25	04:42:26	5,749	-73,965	118,0	1,7	Florián, Santander
5358	2020/09/25	04:47:06	4,571	-75,138	28,0	0,9	Anzoátegui, Tolima
5359	2020/09/25	04:52:51	5,698	-72,653	0,0	2,4	Mongua, Boyacá
5360	2020/09/25	05:28:58	5,772	-75,933	64,0	1,4	Hispania, Antioquia
5361	2020/09/25	05:58:35	6,297	-77,633	19,0	2,5	Océano Pacífico
5362	2020/09/25	06:23:59	10,478	-73,053	109,0	2,0	La Jagua del Pilar, la Guajira
5363	2020/09/25	06:25:05	11,031	-73,775	28,0	1,9	Santa Marta, Magdalena
5364	2020/09/25	06:26:32	8,019	-73,051	0,0	1,8	Villa Caro, Norte de Santander
5365	2020/09/25	06:42:14	6,812	-73,548	4,0	1,4	San Vicente de Chucurí, Santander
5366	2020/09/25	06:54:12	4,776	-75,3	3,0	0,9	Murillo, Tolima
5367	2020/09/25	07:03:58	6,689	-73,751	103,0	1,3	Simacota, Santander
5368	2020/09/25	07:20:15	6,446	-77,254	29,0	1,6	Bojayá (Bellavista), Chocó
5369	2020/09/25	07:31:05	3,673	-76,04	6,0	2,2	Palmira, Valle del Cauca
5370	2020/09/25	07:50:43	4,614	-75,495	0,0	0,9	Salento, Quindío
5371	2020/09/25	07:55:58	6,692	-72,944	142,0	1,8	Aratoca, Santander
5372	2020/09/25	07:59:53	2,454	-75,504	5,0	2,1	Gigante, Huila
5373	2020/09/25	08:27:42	6,867	-73,21	139,0	2,0	Zapatoca, Santander
5374	2020/09/25	08:58:03	5,96	-72,49	0,0	2,6	Chita, Boyacá
5375	2020/09/25	10:16:58	6,836	-73,199	144,0	1,7	Zapatoca, Santander
5376	2020/09/25	10:54:03	6,643	-73,166	148,0	1,8	Villanueva, Santander
5377	2020/09/25	12:23:31	4,562	-74,771	18,0	1,1	Guataquí, Cundinamarca

N	FECHA	H:M:S	LAT	LON	Z	M	UBICACIÓN
5378	2020/09/25	13:59:09	6,762	-73,148	155,0	1,8	Los Santos, Santander
5379	2020/09/25	14:34:51	7,193	-76,964	14,0	1,9	Carmen del Darién (Curbaradó), Chocó
5380	2020/09/25	14:37:25	6,526	-73,444	114,0	1,7	El Carmen, Santander
5381	2020/09/25	16:52:58	5,983	-73,654	124,0	1,9	Vélez, Santander
5382	2020/09/25	16:58:45	6,063	-74,365	5,0	1,2	Bolívar, Santander
5383	2020/09/25	17:32:12	7,822	-73,276	121,0	2,0	La Esperanza, Norte de Santander
5384	2020/09/25	17:54:09	6,812	-73,264	124,0	1,4	Zapatoca, Santander
5385	2020/09/25	17:58:17	6,896	-73,277	121,0	1,5	Betulia, Santander
5386	2020/09/25	17:59:39	8,427	-73,138	131,0	1,9	Hacarí, Norte de Santander
5387	2020/09/25	18:27:00	5,819	-74,884	4,0	1,0	Sonsón, Antioquia
5388	2020/09/25	18:39:53	6,736	-73,112	156,0	1,8	Los Santos, Santander
5389	2020/09/25	18:44:26	7,59	-76,92	19,0	1,2	Riosucio, Chocó
5390	2020/09/25	18:59:59	1,985	-75,949	3,0	1,0	Timaná, Huila
5391	2020/09/25	19:13:04	7,649	-72,722	6,0	1,2	Arboledas, Norte de Santander
5392	2020/09/25	19:13:10	7,634	-72,777	3,0	1,9	Arboledas, Norte de Santander
5393	2020/09/25	19:36:02	6,866	-73,178	147,0	2,5	Zapatoca, Santander
5394	2020/09/25	19:37:40	6,819	-73,189	142,0	2,2	Zapatoca, Santander
5395	2020/09/25	20:07:33	3,035	-74,621	4,0	1,8	Uribe, Meta
5396	2020/09/25	20:11:50	8,797	-76,949	25,0	2,5	Mar Caribe
5397	2020/09/25	21:49:52	5,99	-73,012	2,0	2,1	Encino, Santander
5398	2020/09/25	22:34:02	7,148	-73,065	95,0	1,3	Tona, Santander
5399	2020/09/25	22:53:07	6,844	-73,194	145,0	2,0	Zapatoca, Santander
5400	2020/09/25	23:34:11	3,527	-74,17	3,0	1,2	Mesetas, Meta
5401	2020/09/25	23:52:52	2,73	-74,574	0,0	1,3	Uribe, Meta
5402	2020/09/26	00:07:13	6,402	-74,852	17,0	0,9	San Roque, Antioquia
5403	2020/09/26	00:44:00	6,84	-73,182	146,0	1,5	Zapatoca, Santander
5404	2020/09/26	00:50:05	6,89	-73,083	148,0	1,6	Piedecuesta, Santander
5405	2020/09/26	00:56:31	6,946	-73,098	146,0	1,6	Piedecuesta, Santander
5406	2020/09/26	01:37:20	8,737	-74,843	16,0	1,7	Sucre, Sucre
5407	2020/09/26	02:20:14	6,813	-73,15	142,0	2,4	Los Santos, Santander
5408	2020/09/26	02:30:13	6,279	-72,746	3,0	1,5	Soatá, Boyacá
5409	2020/09/26	02:35:32	7,339	-74,177	2,0	1,4	San Pablo, Bolívar
5410	2020/09/26	02:42:42	6,874	-73,152	147,0	1,4	Los Santos, Santander
5411	2020/09/26	02:57:58	6,854	-73,167	145,0	2,2	Los Santos, Santander
5412	2020/09/26	03:12:28	6,756	-73,158	149,0	1,4	Los Santos, Santander
5413	2020/09/26	03:18:05	6,575	-73,551	118,0	1,1	El Carmen, Santander
5414	2020/09/26	03:39:36	6,76	-73,163	144,0	1,6	Los Santos, Santander
5415	2020/09/26	04:25:11	6,823	-73,16	148,0	2,5	Los Santos, Santander
5416	2020/09/26	04:34:59	6,826	-73,164	146,0	2,1	Los Santos, Santander
5417	2020/09/26	05:02:54	6,796	-73,138	152,0	1,8	Los Santos, Santander
5418	2020/09/26	05:14:46	7,477	-73,338	125,0	1,3	Rionegro, Santander
5419	2020/09/26	05:51:47	2,932	-74,846	7,0	0,9	Uribe, Meta
5420	2020/09/26	06:30:47	6,839	-73,188	145,0	1,9	Zapatoca, Santander
5421	2020/09/26	06:55:11	6,826	-73,172	151,0	2,1	Los Santos, Santander
5422	2020/09/26	07:11:11	6,815	-73,106	150,0	1,3	Los Santos, Santander
5423	2020/09/26	07:57:23	2,165	-77,228	1,0	1,5	Balboa, Cauca

N	FECHA	H:M:S	LAT	LON	Z	M	UBICACIÓN
5424	2020/09/26	08:03:33	5,266	-74,838	0,0	0,7	Mariquita, Tolima
5425	2020/09/26	08:30:08	2,994	-79,792	30,0	3,0	Océano Pacífico
5426	2020/09/26	08:38:01	2,816	-79,286	13,0	2,3	Océano Pacífico
5427	2020/09/26	08:42:50	6,672	-73,503	129,0	1,3	El Carmen, Santander
5428	2020/09/26	09:01:24	6,857	-73,119	148,0	1,6	Los Santos, Santander
5429	2020/09/26	09:13:47	6,8	-73,162	151,0	1,5	Los Santos, Santander
5430	2020/09/26	09:15:38	5,006	-75,545	122,0	2,2	Manizales, Caldas
5431	2020/09/26	09:21:09	3,469	-74,205	9,0	1,5	Mesetas, Meta
5432	2020/09/26	09:30:19	6,839	-73,168	150,0	2,4	Los Santos, Santander
5433	2020/09/26	09:34:15	6,848	-73,152	149,0	2,3	Los Santos, Santander
5434	2020/09/26	09:43:27	6,808	-72,804	139,0	1,9	San Andrés, Santander
5435	2020/09/26	09:52:46	6,818	-73,182	149,0	1,6	Los Santos, Santander
5436	2020/09/26	09:57:41	6,748	-73,124	134,0	1,6	Los Santos, Santander
5437	2020/09/26	10:28:25	6,804	-73,164	150,0	1,7	Los Santos, Santander
5438	2020/09/26	10:35:41	5,834	-76,051	51,0	1,2	Ciudad Bolívar, Antioquia
5439	2020/09/26	11:14:44	6,784	-73,193	147,0	1,5	Los Santos, Santander
5440	2020/09/26	11:40:26	6,856	-73,133	142,0	1,8	Los Santos, Santander
5441	2020/09/26	12:35:23	6,673	-73,169	157,0	1,7	Villanueva, Santander
5442	2020/09/26	12:56:36	2,739	-73,874	2,0	2,0	Vistahermosa, Meta
5443	2020/09/26	13:35:16	5,271	-73,741	146,0	2,5	Cucunubá, Cundinamarca
5444	2020/09/26	13:48:18	6,736	-73,106	146,0	1,7	Los Santos, Santander
5445	2020/09/26	14:07:41	6,836	-73,159	153,0	2,3	Los Santos, Santander
5446	2020/09/26	14:21:39	2,609	-75,419	24,0	1,1	Campoalegre, Huila
5447	2020/09/26	16:49:11	6,749	-73,161	152,0	1,7	Los Santos, Santander
5448	2020/09/26	18:09:32	6,752	-73,369	106,0	2,0	Galán, Santander
5449	2020/09/26	18:23:42	6,821	-73,112	142,0	2,4	Los Santos, Santander
5450	2020/09/26	19:15:39	7,162	-75,067	20,0	1,4	Anorí, Antioquia
5451	2020/09/26	20:43:25	6,82	-73,163	146,0	1,9	Los Santos, Santander
5452	2020/09/26	20:49:25	6,864	-73,144	147,0	2,5	Los Santos, Santander
5453	2020/09/26	21:02:07	6,781	-73,161	145,0	1,5	Los Santos, Santander
5454	2020/09/26	21:54:53	5,911	-74,91	3,0	1,5	San Francisco, Antioquia
5455	2020/09/26	22:57:03	6,82	-73,151	150,0	2,4	Los Santos, Santander
5456	2020/09/26	23:10:41	1,297	-78,372	51,0	2,4	Barbacoas, Nariño
5457	2020/09/26	23:26:00	6,865	-73,168	149,0	2,4	Los Santos, Santander
5458	2020/09/27	00:10:05	6,082	-74,054	90,0	0,9	El Peñón, Santander
5459	2020/09/27	00:22:58	2,711	-75,019	4,0	1,2	San Vicente del Caguán, Caquetá
5460	2020/09/27	00:24:37	5,639	-73,978	110,0	1,3	Pauna, Boyacá
5461	2020/09/27	00:32:12	5,673	-76,085	73,0	1,1	Bagadó, Chocó
5462	2020/09/27	00:40:27	6,8	-73,197	142,0	3,3	Zapatoca, Santander
5463	2020/09/27	00:43:12	6,803	-73,14	142,0	1,7	Los Santos, Santander
5464	2020/09/27	01:05:29	6,731	-73,175	153,0	1,7	Villanueva, Santander
5465	2020/09/27	01:55:06	6,818	-76,565	2,0	1,4	Dabeiba, Antioquia
5466	2020/09/27	02:31:31	1,844	-77,295	16,0	0,9	Leiva, Nariño
5467	2020/09/27	02:40:19	6,825	-73,031	147,0	1,6	Los Santos, Santander
5468	2020/09/27	02:51:10	6,241	-76,519	1,0	1,6	Urrao, Antioquia
5469	2020/09/27	03:01:24	6,872	-73,149	152,0	2,2	Los Santos, Santander

N	FECHA	H:M:S	LAT	LON	Z	M	UBICACIÓN
5470	2020/09/27	03:33:57	6,778	-73,024	144,0	1,6	Aratoca, Santander
5471	2020/09/27	04:45:00	7,05	-76,975	30,0	2,0	Carmen del Darién (Curbaradó), Chocó
5472	2020/09/27	05:23:58	8,426	-74,926	0,0	1,9	Ayapel, Córdoba
5473	2020/09/27	05:40:29	4,781	-76,223	99,0	1,4	El Cairo, Valle del Cauca
5474	2020/09/27	05:48:44	3,436	-74,144	0,0	1,8	Mesetas, Meta
5475	2020/09/27	05:58:44	6,832	-73,157	150,0	2,0	Los Santos, Santander
5476	2020/09/27	06:15:13	7,049	-76,019	10,0	1,1	Dabeiba, Antioquia
5477	2020/09/27	06:30:01	6,788	-73,248	145,0	1,7	Zapatoca, Santander
5478	2020/09/27	07:10:11	3,498	-74,199	1,0	1,2	Mesetas, Meta
5479	2020/09/27	07:47:44	6,76	-73,335	129,0	1,4	Zapatoca, Santander
5480	2020/09/27	08:17:08	4,813	-74,775	43,0	0,7	Ambalema, Tolima
5481	2020/09/27	08:24:00	6,81	-73,176	142,0	1,4	Los Santos, Santander
5482	2020/09/27	08:39:50	2,536	-77,225	121,0	0,9	El Tambo, Cauca
5483	2020/09/27	09:10:58	3,872	-76,742	101,0	1,4	Calima (El Darién), Valle del Cauca
5484	2020/09/27	09:46:07	7,784	-73,326	129,0	1,8	La Esperanza, Norte de Santander
5485	2020/09/27	09:58:58	6,767	-73,207	141,0	2,6	Villanueva, Santander
5486	2020/09/27	10:29:23	4,65	-76,14	91,0	1,0	Versalles, Valle del Cauca
5487	2020/09/27	10:39:34	7,413	-73,264	136,0	1,5	Rionegro, Santander
5488	2020/09/27	11:31:10	6,643	-73,23	150,0	1,6	Barichara, Santander
5489	2020/09/27	11:35:05	6,776	-73,151	148,0	1,8	Los Santos, Santander
5490	2020/09/27	11:48:58	7,622	-73,768	109,0	1,7	Puerto Wilches, Santander
5491	2020/09/27	12:09:05	6,778	-73,181	143,0	1,7	Los Santos, Santander
5492	2020/09/27	12:13:10	6,791	-73,189	144,0	1,7	Los Santos, Santander
5493	2020/09/27	12:42:36	4,046	-71,613	0,0	2,9	Puerto Gaitán, Meta
5494	2020/09/27	13:24:26	6,802	-73,046	150,0	1,8	Los Santos, Santander
5495	2020/09/27	13:33:16	10,833	-72,049	5,0	1,7	Venezuela
5496	2020/09/27	13:49:04	6,216	-76,257	0,0	1,8	Urrao, Antioquia
5497	2020/09/27	13:54:18	2,645	-75,479	12,0	1,2	Yaguará, Huila
5498	2020/09/27	14:21:59	6,813	-73,16	151,0	4,1	Los Santos, Santander
5499	2020/09/27	15:01:20	3,496	-74,731	0,0	1,4	Colombia, Huila
5500	2020/09/27	15:09:20	6,847	-73,149	146,0	2,4	Los Santos, Santander
5501	2020/09/27	16:33:54	5,41	-76,805	0,0	2,1	El Cantón del San Pablo (Managrú), Chocó
5502	2020/09/27	17:57:46	5,326	-76,727	65,0	3,7	El Cantón del San Pablo (Managrú), Chocó
5503	2020/09/27	18:05:46	6,564	-73,547	96,0	1,1	El Carmen, Santander
5504	2020/09/27	18:17:53	6,837	-73,201	144,0	2,2	Zapatoca, Santander
5505	2020/09/27	18:23:45	6,803	-73,17	147,0	2,0	Los Santos, Santander
5506	2020/09/27	19:02:24	5,66	-72,669	0,0	1,7	Labranzagrande, Boyacá
5507	2020/09/27	19:05:59	6,837	-73,148	147,0	2,3	Los Santos, Santander
5508	2020/09/27	19:18:00	3,415	-74,199	3,0	1,4	Mesetas, Meta
5509	2020/09/27	19:51:20	6,002	-73,617	130,0	1,5	Güepsa, Santander
5510	2020/09/27	20:21:14	6,54	-73,738	96,0	1,7	Simacota, Santander
5511	2020/09/27	20:36:09	10,281	-72,844	126,0	2,1	Venezuela
5512	2020/09/27	20:44:19	4,981	-74,548	15,0	0,9	Guaduas, Cundinamarca
5513	2020/09/27	21:45:24	2,26	-75,738	4,0	1,3	Agrado, Huila
5514	2020/09/27	22:01:01	6,798	-73,163	145,0	1,6	Los Santos, Santander
5515	2020/09/27	22:03:38	6,819	-73,153	148,0	2,1	Los Santos, Santander

N	FECHA	H:M:S	LAT	LON	Z	M	UBICACIÓN
5516	2020/09/27	22:53:27	6,745	-76,518	0,0	1,7	Frontino, Antioquia
5517	2020/09/27	23:18:38	3,878	-76,16	110,0	1,5	Buga, Valle del Cauca
5518	2020/09/27	23:53:53	9,501	-75,106	72,0	2,4	Ovejas, Sucre
5519	2020/09/28	00:02:36	7,594	-73,148	149,0	1,9	El Playón, Santander
5520	2020/09/28	00:25:44	6,77	-73,399	131,0	1,6	San Vicente de Chucurí, Santander
5521	2020/09/28	01:46:58	5,248	-73,776	141,0	1,6	Cucunubá, Cundinamarca
5522	2020/09/28	02:15:18	9,816	-73,408	112,0	1,6	Agustín Codazzi, Cesar
5523	2020/09/28	02:29:52	7,438	-73,2	134,0	1,6	Rionegro, Santander
5524	2020/09/28	02:32:04	3,473	-74,186	0,0	1,7	Mesetas, Meta
5525	2020/09/28	02:56:40	6,865	-73,14	150,0	2,1	Los Santos, Santander
5526	2020/09/28	03:48:14	7,202	-73,037	143,0	1,4	Charta, Santander
5527	2020/09/28	04:24:46	6,84	-73,392	129,0	1,1	San Vicente de Chucurí, Santander
5528	2020/09/28	04:37:23	6,792	-73,214	136,0	1,6	Zapatoca, Santander
5529	2020/09/28	04:49:50	6,808	-73,092	144,0	1,6	Los Santos, Santander
5530	2020/09/28	04:56:25	6,842	-73,168	149,0	1,6	Los Santos, Santander
5531	2020/09/28	05:38:36	6,75	-73,168	151,0	1,5	Los Santos, Santander
5532	2020/09/28	05:51:12	7,001	-72,315	0,0	1,7	Chitagá, Norte de Santander
5533	2020/09/28	05:52:51	3,494	-74,187	2,0	1,0	Mesetas, Meta
5534	2020/09/28	05:55:19	4,885	-76,302	88,0	1,4	San José del Palmar, Chocó
5535	2020/09/28	06:23:29	6,807	-73,176	143,0	1,7	Los Santos, Santander
5536	2020/09/28	06:35:01	5,443	-76,68	75,0	1,9	Atrato (Yuto), Chocó
5537	2020/09/28	06:44:46	6,76	-73,17	143,0	1,8	Los Santos, Santander
5538	2020/09/28	06:49:37	6,779	-73,161	146,0	1,5	Los Santos, Santander
5539	2020/09/28	07:04:42	8,199	-72,725	143,0	1,7	Sardinata, Norte de Santander
5540	2020/09/28	07:28:29	6,843	-73,18	140,0	1,5	Zapatoca, Santander
5541	2020/09/28	07:41:45	9,737	-73,202	16,0	1,3	Becerrill, Cesar
5542	2020/09/28	08:01:32	2,369	-76,194	1,0	0,1	Inzá, Cauca
5543	2020/09/28	08:52:41	5,919	-73,81	109,0	1,1	Sucre, Santander
5544	2020/09/28	08:54:22	6,802	-73,177	148,0	1,7	Los Santos, Santander
5545	2020/09/28	09:27:54	3,471	-74,139	2,0	0,8	Mesetas, Meta
5546	2020/09/28	09:30:57	2,064	-75,84	0,0	1,3	Altamira, Huila
5547	2020/09/28	10:09:56	1,915	-75,595	4,0	1,4	Florencia, Caquetá
5548	2020/09/28	10:43:48	6,835	-73,373	131,0	1,4	San Vicente de Chucurí, Santander
5549	2020/09/28	12:18:04	3,49	-74,215	0,0	1,6	Mesetas, Meta
5550	2020/09/28	12:45:39	6,77	-73,168	142,0	1,9	Los Santos, Santander
5551	2020/09/28	13:02:34	6,807	-73,15	150,0	1,6	Los Santos, Santander
5552	2020/09/28	13:08:53	6,765	-73,122	150,0	2,1	Los Santos, Santander
5553	2020/09/28	13:23:01	3,045	-75,915	0,0	1,5	Planadas, Tolima
5554	2020/09/28	13:26:38	6,838	-73,11	145,0	1,7	Los Santos, Santander
5555	2020/09/28	13:31:37	6,671	-73,172	152,0	1,9	Villanueva, Santander
5556	2020/09/28	14:03:32	6,369	-74,788	12,0	1,7	San Roque, Antioquia
5557	2020/09/28	15:02:42	6,716	-73,642	101,0	1,5	El Carmen, Santander
5558	2020/09/28	15:09:51	6,808	-73,234	141,0	1,4	Zapatoca, Santander
5559	2020/09/28	15:25:36	6,822	-73,193	139,0	1,2	Zapatoca, Santander
5560	2020/09/28	16:55:44	2,446	-75,506	17,0	1,3	Gigante, Huila
5561	2020/09/28	17:39:41	6,879	-73,101	150,0	2,3	Los Santos, Santander

N	FECHA	H:M:S	LAT	LON	Z	M	UBICACIÓN
5562	2020/09/28	17:46:06	6,807	-73,184	148,0	1,8	Los Santos, Santander
5563	2020/09/28	17:59:21	4,154	-73,734	0,0	1,8	Acacías, Meta
5564	2020/09/28	18:26:23	6,743	-74,5	9,0	2,3	Remedios, Antioquia
5565	2020/09/28	19:26:22	6,772	-73,144	149,0	1,7	Los Santos, Santander
5566	2020/09/28	20:30:29	6,217	-76,141	19,0	2,1	Urrao, Antioquia
5567	2020/09/28	20:41:38	5,154	-74,708	17,0	1,0	Guaduas, Cundinamarca
5568	2020/09/28	20:46:44	6,85	-73,154	152,0	2,8	Los Santos, Santander
5569	2020/09/28	20:50:29	4,071	-71,573	0,0	2,6	Puerto Gaitán, Meta
5570	2020/09/28	21:17:28	3,675	-74,248	2,0	1,5	Uribe, Meta
5571	2020/09/28	21:18:56	6,831	-73,16	143,0	2,7	Los Santos, Santander
5572	2020/09/28	22:22:02	4,957	-74,942	4,0	0,6	Lérida, Tolima
5573	2020/09/28	22:59:43	5,089	-76,69	74,0	4,4	Medio San Juan (Andagoya), Chocó
5574	2020/09/28	23:10:58	6,739	-73,106	149,0	1,9	Los Santos, Santander
5575	2020/09/28	23:21:09	3,458	-74,17	0,0	1,4	Mesetas, Meta
5576	2020/09/29	00:09:52	4,487	-75,629	2,0	1,0	Calarcá, Quindío
5577	2020/09/29	00:15:59	6,808	-73,166	147,0	1,7	Los Santos, Santander
5578	2020/09/29	01:52:54	5,268	-73,75	144,0	2,4	Cucunubá, Cundinamarca
5579	2020/09/29	02:45:08	6,807	-73,121	148,0	2,1	Los Santos, Santander
5580	2020/09/29	02:47:20	6,834	-73,185	141,0	1,7	Zapatoca, Santander
5581	2020/09/29	02:52:47	6,787	-73,15	145,0	1,6	Los Santos, Santander
5582	2020/09/29	03:00:59	6,822	-73,151	145,0	1,9	Los Santos, Santander
5583	2020/09/29	03:09:00	6,881	-73,176	143,0	2,0	Zapatoca, Santander
5584	2020/09/29	03:14:07	6,794	-73,184	147,0	1,4	Los Santos, Santander
5585	2020/09/29	03:17:23	6,772	-73,157	142,0	1,3	Los Santos, Santander
5586	2020/09/29	04:22:18	6,744	-73,249	121,0	1,4	Zapatoca, Santander
5587	2020/09/29	04:47:01	6,821	-73,111	147,0	2,5	Los Santos, Santander
5588	2020/09/29	04:54:14	6,832	-73,157	147,0	1,7	Los Santos, Santander
5589	2020/09/29	05:04:23	7,218	-73,066	158,0	2,0	Matanza, Santander
5590	2020/09/29	05:08:12	7,001	-76,174	0,0	1,7	Dabeiba, Antioquia
5591	2020/09/29	05:13:15	5,387	-73,745	151,0	1,5	Guachetá, Cundinamarca
5592	2020/09/29	05:15:52	4,81	-74,626	4,0	0,7	San Juan de Rioseco, Cundinamarca
5593	2020/09/29	05:19:07	2,686	-77,102	91,0	0,8	El Tambo, Cauca
5594	2020/09/29	05:45:38	4,74	-76,202	83,0	1,9	El Cairo, Valle del Cauca
5595	2020/09/29	05:57:48	6,888	-73,177	147,0	1,7	Zapatoca, Santander
5596	2020/09/29	06:33:14	6,886	-73,275	131,0	1,5	Betulia, Santander
5597	2020/09/29	06:58:27	6,146	-73,739	125,0	1,4	Bolívar, Santander
5598	2020/09/29	07:14:19	4,345	-76,058	1,0	2,6	Zarzal, Valle del Cauca
5599	2020/09/29	07:21:38	2,686	-75,571	9,0	1,5	Teruel, Huila
5600	2020/09/29	07:27:08	6,788	-73,181	144,0	1,6	Los Santos, Santander
5601	2020/09/29	07:45:09	10,004	-73,154	119,0	1,7	Agustín Codazzi, Cesar
5602	2020/09/29	07:54:42	6,828	-73,126	151,0	2,1	Los Santos, Santander
5603	2020/09/29	09:09:49	6,808	-73,166	149,0	2,2	Los Santos, Santander
5604	2020/09/29	09:17:34	3,954	-76,48	4,0	1,4	Calima (El Darién), Valle del Cauca
5605	2020/09/29	09:46:41	6,584	-73,011	148,0	1,8	Curití, Santander
5606	2020/09/29	10:20:46	8,952	-73,793	34,0	1,6	Tamalameque, Cesar
5607	2020/09/29	10:39:48	5,342	-72,937	0,0	1,8	Aquitania, Boyacá



N	FECHA	H:M:S	LAT	LON	Z	M	UBICACIÓN
5608	2020/09/29	10:42:52	6,791	-73,129	148,0	2,3	Los Santos, Santander
5609	2020/09/29	10:47:48	2,823	-77,244	106,0	1,2	López, Cauca
5610	2020/09/29	11:44:27	6,787	-73,148	154,0	1,9	Los Santos, Santander
5611	2020/09/29	12:15:30	10,142	-74,18	52,0	2,2	Sabanas de San Angel, Magdalena
5612	2020/09/29	13:00:46	2,539	-75,674	0,0	1,2	Tesalia, Huila
5613	2020/09/29	17:29:20	2,858	-76,344	0,0	0,9	Jambaló, Cauca
5614	2020/09/29	18:57:11	7,735	-73,026	170,0	2,2	Cáchira, Norte de Santander
5615	2020/09/29	19:00:19	6,804	-73,176	146,0	1,5	Los Santos, Santander
5616	2020/09/29	19:52:34	6,825	-73,168	144,0	2,4	Los Santos, Santander
5617	2020/09/29	19:57:01	6,41	-74,39	38,0	0,9	Puerto Berrío, Antioquia
5618	2020/09/29	20:04:09	2,346	-77,715	89,0	2,4	Guapi, Cauca
5619	2020/09/29	21:55:47	6,831	-73,157	145,0	2,6	Los Santos, Santander
5620	2020/09/29	22:05:36	3,918	-71,451	0,0	4,5	Puerto Gaitán, Meta
5621	2020/09/29	22:25:32	3,508	-74,178	3,0	1,2	Mesetas, Meta
5622	2020/09/29	22:46:12	6,833	-73,141	147,0	2,0	Los Santos, Santander
5623	2020/09/29	22:56:25	3,893	-71,507	0,0	2,4	Puerto Gaitán, Meta
5624	2020/09/29	23:32:05	3,854	-71,482	14,0	2,4	Puerto Gaitán, Meta
5625	2020/09/30	00:24:17	2,693	-75,038	4,0	1,5	San Vicente del Caguán, Caquetá
5626	2020/09/30	00:28:09	10,955	-73,645	21,0	1,4	Santa Marta, Magdalena
5627	2020/09/30	00:48:15	6,818	-73,153	142,0	3,1	Los Santos, Santander
5628	2020/09/30	01:05:49	6,862	-73,155	150,0	2,1	Los Santos, Santander
5629	2020/09/30	01:08:29	6,833	-73,144	142,0	2,2	Los Santos, Santander
5630	2020/09/30	01:29:28	6,803	-73,362	124,0	2,1	San Vicente de Chucurí, Santander
5631	2020/09/30	02:38:34	5,018	-75,585	16,0	0,5	Manizales, Caldas
5632	2020/09/30	03:10:29	6,822	-73,159	141,0	2,1	Los Santos, Santander
5633	2020/09/30	04:01:08	3,914	-71,312	0,0	3,2	Puerto Gaitán, Meta
5634	2020/09/30	04:07:54	4,699	-76,289	73,0	2,2	Versalles, Valle del Cauca
5635	2020/09/30	04:18:03	4,134	-74,892	26,0	0,8	Espinal, Tolima
5636	2020/09/30	04:26:14	4,422	-77,787	30,0	2,5	Océano Pacífico
5637	2020/09/30	04:29:12	4,424	-77,938	30,0	2,2	Océano Pacífico
5638	2020/09/30	05:09:58	2,155	-76,633	16,0	0,6	Sotará (Paispamba), Cauca
5639	2020/09/30	05:13:06	5,572	-72,659	34,0	1,5	Labranzagrande, Boyacá
5640	2020/09/30	05:16:51	4,676	-75,754	34,0	1,3	Alcalá, Valle del Cauca
5641	2020/09/30	05:24:01	6,795	-73,131	149,0	1,5	Los Santos, Santander
5642	2020/09/30	06:11:37	3,056	-75,984	10,0	1,2	Planadas, Tolima
5643	2020/09/30	06:17:53	6,82	-73,136	141,0	1,8	Los Santos, Santander
5644	2020/09/30	06:53:54	1,852	-75,991	4,0	1,0	Pitalito, Huila
5645	2020/09/30	06:56:59	6,94	-73,746	113,0	1,2	Barrancabermeja, Santander
5646	2020/09/30	07:13:13	6,829	-73,177	148,0	1,6	Zapatoca, Santander
5647	2020/09/30	08:02:49	2,944	-74,804	7,0	1,1	Uribe, Meta
5648	2020/09/30	08:06:10	9,933	-73,286	115,0	1,9	Agustín Codazzi, Cesar
5649	2020/09/30	08:22:20	6,842	-73,164	147,0	2,1	Los Santos, Santander
5650	2020/09/30	08:32:15	4,879	-75,572	4,0	0,8	Santa Rosa de Cabal, Risaralda
5651	2020/09/30	08:38:15	0,786	-77,917	0,0	1,8	Colombia-Ecuador
5652	2020/09/30	09:10:31	5,209	-76,417	0,0	1,1	Rio Iró (Santa Rita), Chocó
5653	2020/09/30	09:11:43	3,415	-74,22	3,0	1,4	Mesetas, Meta

N	FECHA	H:M:S	LAT	LON	Z	M	UBICACIÓN
5654	2020/09/30	09:22:10	6,594	-73,172	148,0	1,5	San Gil, Santander
5655	2020/09/30	09:30:01	3,454	-74,195	0,0	1,8	Mesetas, Meta
5656	2020/09/30	09:40:31	6,667	-73,562	54,0	0,9	El Carmen, Santander
5657	2020/09/30	09:42:22	6,631	-74,915	25,0	2,4	Yolombó, Antioquia
5658	2020/09/30	10:32:18	6,388	-74,844	18,0	1,2	San Roque, Antioquia
5659	2020/09/30	10:49:38	6,826	-73,201	150,0	2,0	Zapatoca, Santander
5660	2020/09/30	10:56:10	4,678	-76,637	10,0	2,3	Nóvita, Chocó
5661	2020/09/30	11:29:40	5,206	-75,23	119,0	1,3	Marulanda, Caldas
5662	2020/09/30	11:44:33	2,282	-75,094	0,0	1,6	Puerto Rico, Caquetá
5663	2020/09/30	11:51:29	11,106	-74,812	67,0	2,0	Mar Caribe
5664	2020/09/30	11:55:39	11,025	-74,726	11,0	2,5	Sitionuevo, Magdalena
5665	2020/09/30	12:26:25	7,32	-73,283	126,0	1,6	Lebrija, Santander
5666	2020/09/30	12:45:41	6,766	-73,15	151,0	1,7	Los Santos, Santander
5667	2020/09/30	14:25:12	5,024	-74,598	28,0	0,8	Guaduas, Cundinamarca
5668	2020/09/30	16:04:00	11,236	-73,368	3,0	1,8	Dibulla, la Guajira
5669	2020/09/30	16:09:57	2,327	-75,607	16,0	2,1	Gigante, Huila
5670	2020/09/30	18:03:09	6,897	-73,196	140,0	1,9	Zapatoca, Santander
5671	2020/09/30	18:35:25	6,818	-73,19	141,0	2,9	Zapatoca, Santander
5672	2020/09/30	18:49:49	5,959	-74,853	0,0	0,6	San Luis, Antioquia
5673	2020/09/30	19:32:55	6,814	-73,222	144,0	3,4	Zapatoca, Santander
5674	2020/09/30	19:39:33	6,81	-73,198	145,0	3,0	Zapatoca, Santander
5675	2020/09/30	20:15:07	6,391	-74,849	17,0	1,1	San Roque, Antioquia

N	FECHA	H:M:S	LAT	LON	Z	M	UBICACIÓN
5676	2020/09/30	20:17:43	6,852	-73,116	148,0	1,8	Los Santos, Santander
5677	2020/09/30	22:43:23	10,496	-72,724	0,0	2,0	Venezuela
5678	2020/09/30	22:50:32	6,828	-73,172	151,0	2,2	Los Santos, Santander
5679	2020/09/30	22:57:21	6,788	-73,179	144,0	3,1	Los Santos, Santander
5680	2020/09/30	23:48:20	6,939	-74,344	52,0	1,2	Remedios, Antioquia
5681	2020/09/30	23:50:18	6,837	-73,147	152,0	2,3	Los Santos, Santander
5682	2020/10/01	00:31:35	6,8	-73,17	141,0	1,8	Los Santos, Santander
5683	2020/10/01	01:07:13	3,444	-74,205	7,0	1,8	Mesetas, Meta
5684	2020/10/01	01:26:08	6,815	-73,148	146,0	2,7	Los Santos, Santander
5685	2020/10/01	01:38:50	6,348	-73,652	97,0	2,1	Santa Helena del Opón, Santander
5686	2020/10/01	01:46:43	6,893	-73,122	139,0	1,9	Los Santos, Santander
5687	2020/10/01	01:57:14	6,446	-75,872	29,0	1,3	Santa Fe de Antioquia, Antioquia
5688	2020/10/01	02:16:15	2,031	-76,121	3,0	2,1	Saladoblanco, Huila
5689	2020/10/01	02:20:53	6,858	-73,374	115,0	2,1	San Vicente de Chucurí, Santander
5690	2020/10/01	03:00:33	11,564	-74,208	13,0	2,0	Mar Caribe
5691	2020/10/01	03:36:10	6,814	-73,18	150,0	2,0	Los Santos, Santander
5692	2020/10/01	03:39:31	5,187	-75,139	105,0	1,3	Manzanares, Caldas
5693	2020/10/01	03:45:52	5,417	-73,77	126,0	1,7	Fúquene, Cundinamarca
5694	2020/10/01	03:48:21	7,479	-73,595	106,0	1,5	Sabana de Torres, Santander
5695	2020/10/01	04:07:57	6,395	-73,696	109,0	1,7	Vélez, Santander
5696	2020/10/01	04:10:52	1,262	-77,079	9,0	1,3	Buesaco, Nariño

N	FECHA	H:M:S	LAT	LON	Z	M	UBICACIÓN
5697	2020/10/01	05:53:32	1,225	-78,757	81,0	1,4	Colombia-Ecuador
5698	2020/10/01	05:59:09	11,026	-73,592	32,0	1,7	Dibulla, la Guajira
5699	2020/10/01	06:28:57	6,934	-73,451	113,0	1,9	San Vicente de Chucurí, Santander
5700	2020/10/01	07:21:17	11,817	-73,161	0,0	1,9	Mar Caribe
5701	2020/10/01	07:24:14	11,241	-72,87	36,0	1,5	Riohacha, la Guajira
5702	2020/10/01	07:27:05	2,109	-75,659	32,0	2,1	Garzón, Huila
5703	2020/10/01	07:49:51	5,569	-72,711	33,0	2,0	Labranzagrande, Boyacá
5704	2020/10/01	08:07:58	6,749	-73,15	134,0	1,6	Los Santos, Santander
5705	2020/10/01	08:28:24	11,204	-72,833	36,0	1,6	Riohacha, la Guajira
5706	2020/10/01	08:38:33	6,792	-73,193	137,0	1,7	Los Santos, Santander
5707	2020/10/01	08:43:39	6,754	-73,141	139,0	1,8	Los Santos, Santander
5708	2020/10/01	08:57:58	6,837	-73,168	149,0	2,4	Los Santos, Santander
5709	2020/10/01	09:18:03	6,61	-73,174	150,0	1,7	Barichara, Santander
5710	2020/10/01	10:06:23	6,775	-73,197	139,0	1,7	Los Santos, Santander
5711	2020/10/01	10:20:46	6,779	-73,163	142,0	1,8	Los Santos, Santander
5712	2020/10/01	10:21:22	5,839	-76,035	63,0	1,9	Ciudad Bolívar, Antioquia
5713	2020/10/01	10:34:44	6,802	-73,184	151,0	1,6	Los Santos, Santander
5714	2020/10/01	10:48:10	7,501	-75,37	47,0	1,9	Tarazá, Antioquia
5715	2020/10/01	11:05:02	6,8	-73,21	130,0	1,7	Zapatoca, Santander
5716	2020/10/01	11:07:11	4,382	-75,339	29,0	0,9	Ibagué, Tolima
5717	2020/10/01	12:51:22	6,764	-73,156	142,0	2,2	Los Santos, Santander
5718	2020/10/01	12:58:38	6,558	-73,551	112,0	2,0	El Carmen, Santander
5719	2020/10/01	13:07:41	2,335	-75,61	23,0	1,5	Gigante, Huila
5720	2020/10/01	13:55:32	6,775	-73,21	142,0	1,9	Zapatoca, Santander
5721	2020/10/01	14:15:42	6,847	-73,201	148,0	2,3	Zapatoca, Santander
5722	2020/10/01	14:49:07	4,71	-74,834	23,0	1,5	Venadillo, Tolima
5723	2020/10/01	15:11:02	6,793	-73,2	144,0	1,7	Zapatoca, Santander
5724	2020/10/01	16:38:45	5,4	-73,796	138,0	1,9	Fúquene, Cundinamarca
5725	2020/10/01	16:59:25	5,526	-72,815	23,0	1,7	Aquitania, Boyacá
5726	2020/10/01	17:05:24	6,813	-73,172	148,0	1,9	Los Santos, Santander
5727	2020/10/01	17:18:42	6,784	-73,162	145,0	2,3	Los Santos, Santander
5728	2020/10/01	17:50:03	6,814	-73,333	129,0	1,5	Zapatoca, Santander
5729	2020/10/01	17:59:58	6,779	-73,161	148,0	1,4	Los Santos, Santander
5730	2020/10/01	18:30:42	3,894	-71,439	6,0	2,5	Puerto Gaitán, Meta
5731	2020/10/01	18:57:14	9,656	-72,826	3,0	1,8	Venezuela
5732	2020/10/01	21:48:53	6,819	-73,183	146,0	2,4	Zapatoca, Santander
5733	2020/10/01	21:49:33	2,623	-75,198	28,0	2,6	Algeciras, Huila
5734	2020/10/01	23:37:38	2,287	-75,008	52,0	1,3	Puerto Rico, Caquetá
5735	2020/10/02	00:11:23	6,848	-73,165	147,0	1,5	Los Santos, Santander
5736	2020/10/02	00:50:41	5,598	-74,383	80,0	2,0	Yacopí, Cundinamarca
5737	2020/10/02	01:05:30	3,092	-78,023	28,0	1,7	Océano Pacífico
5738	2020/10/02	01:43:48	6,839	-73,158	145,0	2,2	Los Santos, Santander
5739	2020/10/02	01:57:48	6,219	-73,738	103,0	1,3	Vélez, Santander
5740	2020/10/02	02:23:15	6,871	-73,138	149,0	2,0	Los Santos, Santander
5741	2020/10/02	02:34:20	6,797	-73,136	143,0	1,3	Los Santos, Santander
5742	2020/10/02	02:58:28	6,776	-73,149	140,0	2,2	Los Santos, Santander

N	FECHA	H:M:S	LAT	LON	Z	M	UBICACIÓN
5743	2020/10/02	03:10:04	6,804	-73,159	142,0	2,1	Los Santos, Santander
5744	2020/10/02	03:15:08	6,779	-73,133	138,0	1,8	Los Santos, Santander
5745	2020/10/02	04:04:16	6,701	-73,092	145,0	1,5	Aratoca, Santander
5746	2020/10/02	04:05:23	6,856	-73,323	128,0	1,5	Zapatoca, Santander
5747	2020/10/02	04:23:40	3,571	-74,218	13,0	1,3	Lejanías, Meta
5748	2020/10/02	04:25:11	5,241	-75,415	18,0	0,5	Aranzazu, Caldas
5749	2020/10/02	04:44:46	6,8	-73,12	140,0	1,8	Los Santos, Santander
5750	2020/10/02	04:56:13	5,072	-76,343	95,0	1,7	San José del Palmar, Chocó
5751	2020/10/02	05:17:20	7,231	-78,207	18,0	2,3	Panama
5752	2020/10/02	05:28:40	2,847	-74,827	7,0	1,1	San Vicente del Caguán, Caquetá
5753	2020/10/02	05:29:17	9,103	-72,798	22,0	1,8	Tibú, Norte de Santander
5754	2020/10/02	05:49:07	3,985	-71,538	0,0	2,3	Puerto Gaitán, Meta
5755	2020/10/02	06:31:24	3,638	-75,186	49,0	0,9	Coyaima, Tolima
5756	2020/10/02	06:45:07	7,214	-72,122	16,0	2,0	Norte Colombia
5757	2020/10/02	06:47:36	5,73	-73,92	108,0	2,4	Tununguá, Boyacá
5758	2020/10/02	07:08:19	6,72	-73,154	134,0	1,7	Villanueva, Santander
5759	2020/10/02	07:20:29	10,693	-73,519	31,0	1,3	Valledupar, Cesar
5760	2020/10/02	07:35:34	6,919	-73,296	146,0	1,4	Betulia, Santander
5761	2020/10/02	08:35:09	5,956	-76,992	30,0	1,7	Quibdó, Chocó
5762	2020/10/02	08:58:03	0,95	-77,021	14,0	1,5	Villagarzón, Putumayo
5763	2020/10/02	09:05:37	7,449	-73,219	130,0	1,8	El Playón, Santander
5764	2020/10/02	09:16:22	4,77	-77,018	0,0	2,1	Bajo Baudó (Pizarro), Chocó
5765	2020/10/02	09:24:33	6,773	-73,165	141,0	1,9	Los Santos, Santander
5766	2020/10/02	09:27:55	6,61	-73,449	115,0	2,1	El Carmen, Santander
5767	2020/10/02	09:32:14	6,707	-73,086	143,0	1,8	Jordán, Santander
5768	2020/10/02	10:00:29	6,715	-73,124	138,0	1,6	Jordán, Santander
5769	2020/10/02	10:19:56	6,841	-73,155	148,0	2,6	Los Santos, Santander
5770	2020/10/02	10:42:10	6,758	-73,167	133,0	1,9	Los Santos, Santander
5771	2020/10/02	10:53:46	6,829	-73,192	157,0	1,5	Zapatoca, Santander
5772	2020/10/02	12:29:16	6,703	-73,163	141,0	1,6	Villanueva, Santander
5773	2020/10/02	12:40:53	6,805	-74,34	20,0	0,9	Yondó (Casabe), Antioquia
5774	2020/10/02	13:22:48	6,812	-73,17	148,0	2,4	Los Santos, Santander
5775	2020/10/02	14:12:14	6,824	-73,15	145,0	1,4	Los Santos, Santander
5776	2020/10/02	14:43:22	7,193	-77,314	40,0	2,2	Riosucio, Chocó
5777	2020/10/02	15:29:31	6,812	-73,155	142,0	2,9	Los Santos, Santander
5778	2020/10/02	15:35:03	6,841	-73,168	148,0	2,7	Los Santos, Santander
5779	2020/10/02	16:29:30	6,681	-76,657	9,0	2,1	Murindó, Antioquia
5780	2020/10/02	16:42:32	3,527	-74,213	9,0	1,6	Mesetas, Meta
5781	2020/10/02	16:53:55	6,821	-73,172	147,0	1,7	Los Santos, Santander
5782	2020/10/02	16:55:57	6,762	-73,15	129,0	1,8	Los Santos, Santander
5783	2020/10/02	17:00:59	3,494	-74,67	29,0	1,3	Colombia, Huila
5784	2020/10/02	18:24:40	7,068	-76,146	0,0	1,7	Dabeiba, Antioquia
5785	2020/10/02	18:39:18	5,291	-73,737	133,0	1,8	Lenguazaque, Cundinamarca
5786	2020/10/02	19:04:07	6,72	-73,154	134,0	1,9	Villanueva, Santander
5787	2020/10/02	19:41:01	4,606	-76,304	104,0	3,2	Versalles, Valle del Cauca
5788	2020/10/02	20:37:04	6,775	-73,15	132,0	2,0	Los Santos, Santander

N	FECHA	H:M:S	LAT	LON	Z	M	UBICACIÓN
5789	2020/10/02	20:57:09	6,696	-73,182	136,0	1,9	Barichara, Santander
5790	2020/10/02	21:30:07	6,779	-73,111	148,0	2,1	Los Santos, Santander
5791	2020/10/02	22:12:09	5,92	-74,903	0,0	1,2	San Francisco, Antioquia
5792	2020/10/02	22:27:25	4,0	-71,671	0,0	2,4	Puerto Gaitán, Meta
5793	2020/10/02	23:00:32	6,775	-73,193	131,0	2,0	Los Santos, Santander
5794	2020/10/02	23:06:44	2,449	-74,94	3,0	1,5	San Vicente del Caguán, Caquetá
5795	2020/10/02	23:13:44	6,19	-74,308	69,0	1,5	Cimitarra, Santander
5796	2020/10/02	23:40:39	5,279	-73,778	138,0	2,1	Cucunubá, Cundinamarca
5797	2020/10/02	23:51:05	5,649	-73,991	107,0	1,5	Pauna, Boyacá
5798	2020/10/02	23:55:39	6,798	-73,186	145,0	1,5	Los Santos, Santander
5799	2020/10/03	00:44:30	6,805	-73,155	144,0	1,8	Los Santos, Santander
5800	2020/10/03	00:50:23	6,85	-73,161	142,0	2,3	Los Santos, Santander
5801	2020/10/03	01:06:08	3,379	-74,322	16,0	1,2	Uribe, Meta
5802	2020/10/03	01:23:57	6,819	-73,139	144,0	1,8	Los Santos, Santander
5803	2020/10/03	01:36:09	10,994	-72,858	80,0	2,1	Barrancas, la Guajira
5804	2020/10/03	01:57:04	10,259	-73,112	119,0	1,7	La Paz, Cesar
5805	2020/10/03	02:00:42	3,724	-73,933	51,0	1,4	El Castillo, Meta
5806	2020/10/03	02:33:01	6,878	-73,132	148,0	2,1	Los Santos, Santander
5807	2020/10/03	02:47:09	7,406	-73,196	138,0	1,4	Rionegro, Santander
5808	2020/10/03	03:31:36	7,195	-73,063	155,0	1,7	Charta, Santander
5809	2020/10/03	04:15:21	2,142	-77,23	120,0	1,3	Balboa, Cauca
5810	2020/10/03	04:43:49	6,604	-73,524	114,0	1,9	El Carmen, Santander
5811	2020/10/03	06:30:36	6,826	-73,189	148,0	1,8	Zapatoca, Santander
5812	2020/10/03	06:52:21	6,775	-73,15	137,0	1,7	Los Santos, Santander
5813	2020/10/03	07:33:19	8,109	-72,483	13,0	2,1	Cúcuta, Norte de Santander
5814	2020/10/03	07:44:56	6,771	-73,176	140,0	1,9	Los Santos, Santander
5815	2020/10/03	07:45:28	6,88	-76,814	78,0	1,9	Carmen del Darién (Curbaradó), Chocó
5816	2020/10/03	07:50:01	3,461	-74,71	35,0	1,0	Colombia, Huila
5817	2020/10/03	09:22:10	4,981	-75,636	17,0	1,3	Chinchiná, Caldas
5818	2020/10/03	09:36:04	2,067	-75,928	20,0	1,3	Tarqui, Huila
5819	2020/10/03	09:46:48	5,498	-76,239	46,0	1,2	Bagadó, Chocó
5820	2020/10/03	09:49:39	6,781	-73,131	135,0	1,8	Los Santos, Santander
5821	2020/10/03	09:51:18	3,498	-74,217	10,0	2,0	Mesetas, Meta
5822	2020/10/03	09:56:10	2,931	-79,395	10,0	2,3	Océano Pacífico
5823	2020/10/03	10:49:09	11,142	-72,765	34,0	1,6	Hato Nuevo, la Guajira
5824	2020/10/03	10:58:09	3,912	-75,58	28,0	0,9	San Antonio, Tolima
5825	2020/10/03	11:11:52	10,999	-72,597	19,0	1,4	Barrancas, la Guajira
5826	2020/10/03	11:35:04	4,837	-74,819	26,0	1,1	Ambalema, Tolima
5827	2020/10/03	11:59:18	6,798	-73,156	140,0	1,9	Los Santos, Santander
5828	2020/10/03	12:30:31	3,566	-74,232	5,0	1,3	Mesetas, Meta
5829	2020/10/03	12:48:30	3,991	-74,797	10,0	1,3	Suárez, Tolima
5830	2020/10/03	13:26:14	5,291	-73,745	139,0	1,9	Lenguazaque, Cundinamarca
5831	2020/10/03	13:33:28	7,832	-75,12	25,0	2,3	Caucasia, Antioquia
5832	2020/10/03	14:19:01	6,74	-73,142	136,0	2,4	Los Santos, Santander
5833	2020/10/03	14:47:45	4,399	-75,053	25,0	1,0	Ibagué, Tolima
5834	2020/10/03	14:54:59	12,693	-70,766	83,0	2,8	Cerca de la Costa de Venezuela

N	FECHA	H:M:S	LAT	LON	Z	M	UBICACIÓN
5835	2020/10/03	14:56:36	6,749	-73,141	139,0	2,2	Los Santos, Santander
5836	2020/10/03	14:57:27	3,44	-74,213	10,0	1,7	Mesetas, Meta
5837	2020/10/03	15:36:42	6,757	-73,134	138,0	2,2	Los Santos, Santander
5838	2020/10/03	15:40:13	6,792	-73,103	134,0	2,0	Los Santos, Santander
5839	2020/10/03	16:21:06	3,47	-74,215	12,0	1,7	Mesetas, Meta
5840	2020/10/03	17:20:54	5,729	-73,957	100,0	1,6	Tununguá, Boyacá
5841	2020/10/03	17:58:29	3,594	-74,211	7,0	1,3	Lejanías, Meta
5842	2020/10/03	18:50:01	5,259	-73,471	118,0	1,7	Úmbita, Boyacá
5843	2020/10/03	19:41:42	6,6	-73,586	109,0	1,4	El Carmen, Santander
5844	2020/10/03	19:50:06	5,248	-73,748	147,0	1,7	Cucunubá, Cundinamarca
5845	2020/10/03	20:40:29	7,441	-73,206	134,0	1,6	Rionegro, Santander
5846	2020/10/03	22:34:18	5,577	-76,679	33,0	2,0	Atrato (Yuto), Chocó
5847	2020/10/03	22:43:05	7,745	-75,463	37,0	1,7	Cáceres, Antioquia
5848	2020/10/03	22:56:04	11,095	-71,82	110,0	2,1	Cerca de la Costa de Venezuela
5849	2020/10/03	23:13:17	6,806	-73,171	147,0	1,8	Los Santos, Santander
5850	2020/10/03	23:26:57	7,904	-73,018	154,0	2,0	Villa Caro, Norte de Santander
5851	2020/10/03	23:58:31	6,773	-73,121	140,0	1,8	Los Santos, Santander
5852	2020/10/04	01:02:29	6,808	-73,149	137,0	2,0	Los Santos, Santander
5853	2020/10/04	01:08:05	10,185	-73,159	121,0	1,7	La Paz, Cesar
5854	2020/10/04	02:06:56	3,545	-74,278	13,0	1,3	Uribe, Meta
5855	2020/10/04	02:10:01	6,8	-73,129	140,0	2,0	Los Santos, Santander
5856	2020/10/04	02:50:02	3,981	-77,448	22,0	2,0	Océano Pacifico
5857	2020/10/04	03:45:51	10,27	-73,64	41,0	1,3	Valledupar, Cesar
5858	2020/10/04	04:06:23	6,562	-73,553	109,0	1,9	El Carmen, Santander
5859	2020/10/04	04:28:08	6,72	-73,184	127,0	1,8	Villanueva, Santander
5860	2020/10/04	04:34:49	2,298	-77,847	79,0	1,7	Guapi, Cauca
5861	2020/10/04	04:44:08	6,74	-73,086	147,0	1,7	Los Santos, Santander
5862	2020/10/04	05:22:18	6,75	-73,162	147,0	1,5	Los Santos, Santander
5863	2020/10/04	06:04:13	6,794	-73,152	142,0	1,9	Los Santos, Santander
5864	2020/10/04	06:14:34	4,06	-76,126	87,0	2,6	Tuluá, Valle del Cauca
5865	2020/10/04	07:25:23	6,833	-73,185	139,0	2,2	Zapatoca, Santander
5866	2020/10/04	07:27:41	3,36	-76,446	52,0	2,3	Candelaria, Valle del Cauca
5867	2020/10/04	08:11:28	6,8	-73,189	140,0	2,2	Los Santos, Santander
5868	2020/10/04	08:42:57	5,59	-73,734	13,0	1,7	Chiquinquirá, Boyacá
5869	2020/10/04	08:48:13	6,724	-73,154	137,0	1,9	Villanueva, Santander
5870	2020/10/04	09:16:06	6,773	-73,139	133,0	1,7	Los Santos, Santander
5871	2020/10/04	09:26:57	6,654	-73,223	141,0	1,6	Barichara, Santander
5872	2020/10/04	10:54:29	6,711	-73,184	132,0	1,7	Barichara, Santander
5873	2020/10/04	11:11:09	6,766	-73,159	135,0	1,8	Los Santos, Santander
5874	2020/10/04	11:41:28	6,791	-73,192	137,0	2,1	Los Santos, Santander
5875	2020/10/04	12:22:09	6,747	-73,156	131,0	1,6	Los Santos, Santander
5876	2020/10/04	13:34:35	6,735	-73,166	144,0	1,7	Villanueva, Santander
5877	2020/10/04	14:21:31	2,426	-75,545	30,0	1,5	Gigante, Huila
5878	2020/10/04	15:04:45	6,792	-73,114	149,0	1,6	Los Santos, Santander
5879	2020/10/04	16:05:33	5,262	-73,744	151,0	1,9	Cucunubá, Cundinamarca
5880	2020/10/04	16:48:02	6,771	-73,124	134,0	2,1	Los Santos, Santander

N	FECHA	H:M:S	LAT	LON	Z	M	UBICACIÓN
5881	2020/10/04	17:13:50	3,465	-74,205	11,0	1,6	Mesetas, Meta
5882	2020/10/04	17:15:51	6,959	-73,133	145,0	2,0	Girón, Santander
5883	2020/10/04	17:20:12	3,891	-71,482	4,0	2,8	Puerto Gaitán, Meta
5884	2020/10/04	17:41:40	3,917	-76,345	102,0	1,7	Yotoco, Valle del Cauca
5885	2020/10/04	18:13:27	3,446	-74,171	11,0	1,7	Mesetas, Meta
5886	2020/10/04	18:52:46	6,803	-73,196	146,0	1,8	Zapatoca, Santander
5887	2020/10/04	19:56:07	8,223	-74,339	15,0	1,6	Rioviejo, Bolívar
5888	2020/10/04	19:59:24	5,167	-73,072	13,0	1,7	Páez, Boyacá
5889	2020/10/04	20:41:31	7,165	-75,977	15,0	1,7	Ituango, Antioquia
5890	2020/10/04	21:32:01	3,943	-71,411	0,0	4,4	Puerto Gaitán, Meta
5891	2020/10/04	21:37:29	6,716	-73,104	144,0	1,8	Jordán, Santander
5892	2020/10/04	21:57:52	3,975	-71,546	0,0	2,6	Puerto Gaitán, Meta
5893	2020/10/05	00:12:54	6,81	-73,137	144,0	1,9	Los Santos, Santander
5894	2020/10/05	00:24:37	4,609	-74,941	29,0	1,3	Alvarado, Tolima
5895	2020/10/05	01:02:00	6,408	-73,663	105,0	1,8	Santa Helena del Opón, Santander
5896	2020/10/05	01:47:13	2,723	-76,93	116,0	2,2	El Tambo, Cauca
5897	2020/10/05	01:48:43	4,098	-76,32	10,0	2,0	Riofrío, Valle del Cauca
5898	2020/10/05	02:06:43	4,73	-76,318	82,0	1,5	Sipí, Chocó
5899	2020/10/05	02:09:58	5,562	-74,682	15,0	1,2	La Dorada, Caldas
5900	2020/10/05	02:11:50	4,046	-76,553	74,0	1,7	El Litoral del San Juan (Docordó), Chocó
5901	2020/10/05	04:21:50	6,748	-73,179	139,0	2,0	Villanueva, Santander
5902	2020/10/05	04:26:51	5,171	-73,037	17,0	2,0	Páez, Boyacá
5903	2020/10/05	04:42:49	6,023	-72,476	12,0	1,5	Chita, Boyacá
5904	2020/10/05	04:59:03	7,02	-72,132	13,0	1,6	Cubará, Boyacá
5905	2020/10/05	05:17:32	6,826	-73,081	139,0	1,8	Los Santos, Santander
5906	2020/10/05	06:11:16	6,771	-73,15	135,0	1,7	Los Santos, Santander
5907	2020/10/05	06:22:22	3,031	-75,772	16,0	1,4	Planadas, Tolima
5908	2020/10/05	06:31:33	3,061	-75,793	14,0	1,1	Planadas, Tolima
5909	2020/10/05	06:38:58	3,421	-74,603	40,0	0,9	Uribe, Meta
5910	2020/10/05	06:42:54	4,445	-75,927	131,0	1,2	La Victoria, Valle del Cauca
5911	2020/10/05	06:43:37	8,627	-74,712	23,0	1,7	Majagual, Sucre
5912	2020/10/05	06:54:21	6,793	-73,164	148,0	3,8	Los Santos, Santander
5913	2020/10/05	07:00:15	6,812	-73,179	143,0	2,6	Los Santos, Santander
5914	2020/10/05	07:03:13	2,43	-75,325	39,0	1,5	Algeciras, Huila
5915	2020/10/05	07:29:51	6,785	-73,104	142,0	1,6	Los Santos, Santander
5916	2020/10/05	07:30:34	7,581	-73,763	95,0	1,4	Puerto Wilches, Santander
5917	2020/10/05	07:42:55	5,389	-72,969	19,0	1,6	Aquitania, Boyacá
5918	2020/10/05	07:52:31	6,758	-73,21	141,0	1,6	Villanueva, Santander
5919	2020/10/05	08:07:25	6,808	-73,144	142,0	1,4	Los Santos, Santander
5920	2020/10/05	08:29:11	6,144	-73,889	101,0	1,2	Bolivar, Santander
5921	2020/10/05	08:35:00	4,172	-76,494	85,0	1,6	El Litoral del San Juan (Docordó), Chocó
5922	2020/10/05	08:37:13	2,946	-78,083	0,0	1,5	Océano Pacífico
5923	2020/10/05	08:43:16	6,741	-73,141	144,0	1,8	Los Santos, Santander
5924	2020/10/05	09:27:31	6,897	-75,818	18,0	1,0	Sabanalarga, Antioquia
5925	2020/10/05	09:37:17	6,89	-73,203	144,0	1,5	Zapatoca, Santander
5926	2020/10/05	10:01:55	6,759	-73,175	137,0	2,0	Los Santos, Santander

N	FECHA	H:M:S	LAT	LON	Z	M	UBICACIÓN
5927	2020/10/05	10:05:37	5,654	-73,982	101,0	1,4	Pauna, Boyacá
5928	2020/10/05	10:16:39	6,817	-73,12	132,0	1,6	Los Santos, Santander
5929	2020/10/05	10:34:26	6,771	-73,13	142,0	1,4	Los Santos, Santander
5930	2020/10/05	10:46:27	7,395	-73,311	124,0	1,6	Rionegro, Santander
5931	2020/10/05	10:51:01	6,717	-73,136	137,0	2,1	Jordán, Santander
5932	2020/10/05	11:18:44	3,036	-75,774	18,0	2,0	Planadas, Tolima
5933	2020/10/05	12:38:13	3,472	-74,188	14,0	1,7	Mesetas, Meta
5934	2020/10/05	12:40:30	6,346	-74,554	30,0	1,8	Puerto Berrío, Antioquia
5935	2020/10/05	12:49:59	9,081	-73,648	2,0	1,6	Chimichagua, Cesar
5936	2020/10/05	13:01:47	5,92	-73,795	103,0	1,4	Sucre, Santander
5937	2020/10/05	13:03:38	2,881	-74,861	10,0	1,4	San Vicente del Caguán, Caquetá
5938	2020/10/05	13:08:25	8,1	-75,363	38,0	1,6	Buenavista, Córdoba
5939	2020/10/05	14:19:43	6,559	-73,492	96,0	2,2	El Carmen, Santander
5940	2020/10/05	14:51:01	6,782	-73,207	144,0	3,2	Zapatoca, Santander
5941	2020/10/05	15:27:33	9,821	-73,238	116,0	1,7	Agustín Codazzi, Cesar
5942	2020/10/05	15:41:23	6,666	-73,093	132,0	2,0	Curití, Santander
5943	2020/10/05	16:00:11	6,9	-73,314	122,0	1,5	Betulia, Santander
5944	2020/10/05	16:18:35	6,686	-73,206	139,0	1,9	Barichara, Santander
5945	2020/10/05	16:41:01	3,508	-74,19	23,0	1,7	Mesetas, Meta
5946	2020/10/05	17:58:07	5,595	-75,142	19,0	0,9	Nariño, Antioquia
5947	2020/10/05	18:34:09	3,87	-73,63	24,0	1,9	Acacías, Meta
5948	2020/10/05	18:55:32	3,95	-73,558	26,0	1,5	Acacías, Meta
5949	2020/10/05	19:30:58	6,787	-73,201	126,0	1,6	Zapatoca, Santander
5950	2020/10/05	20:34:55	5,279	-73,764	136,0	2,0	Cucunubá, Cundinamarca
5951	2020/10/05	21:28:34	4,545	-74,575	59,0	1,2	Apulo, Cundinamarca
5952	2020/10/05	21:49:25	6,485	-73,208	11,0	1,3	Socorro, Santander
5953	2020/10/05	21:53:36	5,676	-73,681	97,0	1,3	Saboyá, Boyacá
5954	2020/10/05	22:00:40	0,797833	-77,9478	7,0	2,1	Área de influencia Complejo volcánico Chiles, Cerro Negro
5955	2020/10/05	23:43:54	10,265	-73,978	74,0	1,5	El Copey, Cesar
5956	2020/10/05	23:56:24	5,391	-75,866	11,0	1,9	Mistrató, Risaralda
5957	2020/10/06	00:12:13	5,274	-73,788	130,0	1,7	Cucunubá, Cundinamarca
5958	2020/10/06	00:54:35	5,423	-75,815	0,0	0,8	Riosucio, Caldas
5959	2020/10/06	01:00:23	3,4	-74,32	57,0	1,5	Uribe, Meta
5960	2020/10/06	01:16:03	6,732	-73,116	128,0	1,6	Los Santos, Santander
5961	2020/10/06	01:19:44	6,779	-73,188	136,0	1,8	Los Santos, Santander
5962	2020/10/06	01:31:15	6,781	-73,182	133,0	2,1	Los Santos, Santander
5963	2020/10/06	01:31:26	6,749	-73,146	135,0	2,2	Los Santos, Santander
5964	2020/10/06	01:59:22	6,779	-73,197	132,0	1,9	Los Santos, Santander
5965	2020/10/06	02:23:54	6,707	-73,154	129,0	1,8	Villanueva, Santander
5966	2020/10/06	02:57:36	6,803	-73,186	147,0	1,8	Los Santos, Santander
5967	2020/10/06	03:12:39	3,477	-74,137	5,0	1,2	Mesetas, Meta
5968	2020/10/06	03:23:27	5,117	-74,597	18,0	0,9	Guaduas, Cundinamarca
5969	2020/10/06	03:27:35	6,783	-73,266	127,0	1,8	Zapatoca, Santander
5970	2020/10/06	03:43:32	6,758	-73,18	138,0	1,9	Los Santos, Santander
5971	2020/10/06	04:15:47	5,883	-76,537	8,0	0,8	Quibdó, Chocó
5972	2020/10/06	04:27:52	6,804	-73,159	151,0	2,7	Los Santos, Santander



N	FECHA	H:M:S	LAT	LON	Z	M	UBICACIÓN
5973	2020/10/06	04:37:16	6,815	-73,315	150,0	1,5	Zapatoca, Santander
5974	2020/10/06	04:48:24	5,61	-74,08	118,0	1,2	Maripí, Boyacá
5975	2020/10/06	04:49:54	2,177	-77,452	103,0	1,8	El Charco, Nariño
5976	2020/10/06	05:34:33	6,809	-73,197	140,0	1,8	Zapatoca, Santander
5977	2020/10/06	05:53:33	6,876	-73,137	150,0	1,4	Los Santos, Santander
5978	2020/10/06	06:12:44	6,193	-73,802	96,0	1,5	Bolívar, Santander
5979	2020/10/06	06:46:17	6,699	-73,163	134,0	1,7	Villanueva, Santander
5980	2020/10/06	06:54:08	2,705	-75,671	58,0	1,1	Íquira, Huila
5981	2020/10/06	07:06:44	10,444	-73,186	45,0	1,2	La Paz, Cesar
5982	2020/10/06	07:28:48	1,267	-77,247	8,0	2,5	Volcán Galeras
5983	2020/10/06	07:33:00	6,74	-73,116	145,0	1,3	Los Santos, Santander
5984	2020/10/06	08:15:29	6,801	-73,185	149,0	2,9	Los Santos, Santander
5985	2020/10/06	08:54:08	6,775	-73,163	134,0	1,5	Los Santos, Santander
5986	2020/10/06	09:11:07	6,739	-73,156	153,0	1,4	Los Santos, Santander
5987	2020/10/06	09:12:49	6,816	-73,193	145,0	1,1	Zapatoca, Santander
5988	2020/10/06	09:17:34	6,762	-73,184	140,0	1,8	Los Santos, Santander
5989	2020/10/06	09:20:14	7,583	-77,339	15,0	2,0	Riosucio, Chocó
5990	2020/10/06	09:38:51	6,792	-73,206	143,0	1,6	Zapatoca, Santander
5991	2020/10/06	09:41:08	8,447	-73,305	131,0	2,0	Teorama, Norte de Santander
5992	2020/10/06	10:16:37	3,298	-74,601	24,0	2,5	Uribe, Meta
5993	2020/10/06	10:42:58	5,259	-73,747	135,0	1,7	Cucunubá, Cundinamarca
5994	2020/10/06	11:00:01	5,639	-73,993	106,0	1,6	Pauna, Boyacá
5995	2020/10/06	11:07:05	6,749	-73,154	138,0	1,8	Los Santos, Santander
5996	2020/10/06	11:17:04	6,711	-73,133	134,0	1,8	Jordán, Santander
5997	2020/10/06	11:53:23	1,969	-76,016	29,0	1,3	Elías, Huila
5998	2020/10/06	12:53:55	6,766	-73,167	132,0	1,6	Los Santos, Santander
5999	2020/10/06	13:02:00	5,407	-73,816	125,0	1,6	Susa, Cundinamarca
6000	2020/10/06	13:07:30	10,179	-73,011	121,0	1,8	La Paz, Cesar
6001	2020/10/06	13:19:23	6,46	-73,613	130,0	1,2	Santa Helena del Opón, Santander
6002	2020/10/06	13:52:41	3,385	-74,766	0,0	1,0	Colombia, Huila
6003	2020/10/06	14:00:15	6,768	-73,184	132,0	1,6	Los Santos, Santander
6004	2020/10/06	14:15:03	5,313	-74,515	22,0	0,9	Caparrapí, Cundinamarca
6005	2020/10/06	14:34:19	6,732	-73,223	141,0	2,1	Barichara, Santander
6006	2020/10/06	14:40:12	6,707	-73,197	134,0	2,3	Barichara, Santander
6007	2020/10/06	15:21:32	6,677	-73,201	141,0	1,8	Barichara, Santander
6008	2020/10/06	15:48:17	3,588	-74,642	25,0	1,4	Colombia, Huila
6009	2020/10/06	16:40:48	5,299	-73,737	141,0	2,7	Lenguazaque, Cundinamarca
6010	2020/10/06	16:52:41	7,069	-76,373	98,0	2,0	Dabeiba, Antioquia
6011	2020/10/06	17:00:41	2,921	-74,869	8,0	1,3	Uribe, Meta
6012	2020/10/06	17:07:13	6,749	-73,167	133,0	2,1	Los Santos, Santander
6013	2020/10/06	17:45:22	6,794	-73,225	137,0	1,9	Zapatoca, Santander
6014	2020/10/06	18:02:58	5,421	-74,255	45,0	1,1	Yacopí, Cundinamarca
6015	2020/10/06	18:07:25	6,776	-73,169	151,0	1,7	Los Santos, Santander
6016	2020/10/06	18:24:44	3,512	-74,186	14,0	2,2	Mesetas, Meta
6017	2020/10/06	18:36:25	6,718	-73,178	139,0	1,9	Villanueva, Santander
6018	2020/10/06	18:49:18	6,707	-73,24	143,0	1,9	Barichara, Santander

N	FECHA	H:M:S	LAT	LON	Z	M	UBICACIÓN
6019	2020/10/06	19:06:51	6,767	-73,184	138,0	1,7	Los Santos, Santander
6020	2020/10/06	19:37:56	6,735	-73,166	144,0	1,8	Villanueva, Santander
6021	2020/10/06	20:12:39	5,49	-76,454	44,0	1,4	Cértegui, Chocó
6022	2020/10/06	20:27:41	6,818	-73,472	120,0	1,4	San Vicente de Chucurí, Santander
6023	2020/10/06	20:40:37	6,635	-77,653	20,0	2,6	Océano Pacífico
6024	2020/10/06	21:33:30	3,902	-71,611	0,0	2,6	Puerto Gaitán, Meta
6025	2020/10/06	21:51:53	6,786	-73,158	153,0	1,7	Los Santos, Santander
6026	2020/10/06	22:11:07	6,209	-73,773	105,0	1,2	Landázuri, Santander
6027	2020/10/06	23:04:17	6,733	-73,168	137,0	2,7	Villanueva, Santander
6028	2020/10/06	23:07:21	6,687	-73,177	139,0	2,6	Villanueva, Santander
6029	2020/10/06	23:40:40	3,535	-74,152	16,0	1,5	Mesetas, Meta
6030	2020/10/07	00:10:19	5,925	-73,761	110,0	1,8	Guavatá, Santander
6031	2020/10/07	00:14:40	6,728	-73,176	138,0	2,0	Villanueva, Santander
6032	2020/10/07	00:38:48	4,884	-74,832	21,0	1,6	Lérida, Tolima
6033	2020/10/07	00:48:04	4,032	-75,586	4,0	0,7	Roncesvalles, Tolima
6034	2020/10/07	01:15:01	2,535	-75,186	12,0	1,4	Algeciras, Huila
6035	2020/10/07	01:43:33	6,776	-73,086	146,0	1,6	Los Santos, Santander
6036	2020/10/07	01:50:33	6,826	-73,154	134,0	1,7	Los Santos, Santander
6037	2020/10/07	02:09:52	6,699	-73,167	130,0	1,9	Villanueva, Santander
6038	2020/10/07	02:25:36	6,933	-76,237	8,0	1,5	Dabeiba, Antioquia
6039	2020/10/07	03:24:56	6,86	-73,181	139,0	1,8	Zapatoca, Santander
6040	2020/10/07	04:08:52	6,819	-73,164	148,0	1,6	Los Santos, Santander
6041	2020/10/07	04:13:07	5,684	-73,914	102,0	1,6	Briceño, Boyacá
6042	2020/10/07	04:36:46	6,692	-73,332	135,0	2,1	Galán, Santander
6043	2020/10/07	04:39:41	4,024	-75,476	23,0	1,0	Roncesvalles, Tolima
6044	2020/10/07	05:39:49	6,775	-73,176	142,0	2,2	Los Santos, Santander
6045	2020/10/07	06:23:30	4,871	-76,102	27,0	1,6	El Águila, Valle del Cauca
6046	2020/10/07	06:30:02	6,774	-73,352	130,0	1,3	Galán, Santander
6047	2020/10/07	06:40:35	5,059	-73,272	19,0	1,8	Garagoa, Boyacá
6048	2020/10/07	06:42:37	2,392	-75,425	12,0	1,1	Algeciras, Huila
6049	2020/10/07	06:48:31	6,228	-73,439	154,0	1,4	Guadalupe, Santander
6050	2020/10/07	06:57:38	6,515	-73,545	115,0	1,5	El Carmen, Santander
6051	2020/10/07	07:14:06	2,974	-74,786	33,0	1,5	Uribe, Meta
6052	2020/10/07	07:25:48	6,25	-74,5	0,0	0,8	Bolívar, Santander
6053	2020/10/07	07:31:18	2,888	-74,873	36,0	1,5	San Vicente del Caguán, Caquetá
6054	2020/10/07	08:02:49	6,757	-73,077	144,0	1,7	Los Santos, Santander
6055	2020/10/07	08:02:59	1,958	-75,912	25,0	2,3	Timaná, Huila
6056	2020/10/07	08:25:47	6,694	-73,336	129,0	1,5	Galán, Santander
6057	2020/10/07	08:37:48	7,784	-77,53	16,0	2,2	Panama-Colombia
6058	2020/10/07	08:38:49	6,771	-73,167	135,0	2,3	Los Santos, Santander
6059	2020/10/07	09:09:38	6,794	-73,19	140,0	1,7	Los Santos, Santander
6060	2020/10/07	09:13:55	6,902	-73,28	124,0	2,4	Betulía, Santander
6061	2020/10/07	09:16:25	6,792	-73,154	146,0	1,8	Los Santos, Santander
6062	2020/10/07	09:40:34	2,373	-75,41	24,0	1,5	Algeciras, Huila
6063	2020/10/07	09:41:52	6,792	-73,176	134,0	1,7	Los Santos, Santander
6064	2020/10/07	09:53:39	6,835	-73,144	146,0	1,8	Los Santos, Santander

N	FECHA	H:M:S	LAT	LON	Z	M	UBICACIÓN
6065	2020/10/07	10:11:19	2,398	-75,384	25,0	1,4	Algeciras, Huila
6066	2020/10/07	10:30:45	6,808	-73,19	150,0	1,7	Zapatoca, Santander
6067	2020/10/07	10:41:10	6,842	-73,149	149,0	1,7	Los Santos, Santander
6068	2020/10/07	10:48:53	6,754	-73,184	141,0	1,8	Villanueva, Santander
6069	2020/10/07	11:05:01	6,764	-73,202	145,0	1,5	Villanueva, Santander
6070	2020/10/07	11:29:01	6,677	-73,099	142,0	1,9	Curití, Santander
6071	2020/10/07	11:34:59	6,749	-73,184	138,0	2,0	Villanueva, Santander
6072	2020/10/07	12:16:25	4,525	-74,905	17,0	0,7	Piedras, Tolima
6073	2020/10/07	12:33:15	6,694	-73,164	144,0	1,5	Villanueva, Santander
6074	2020/10/07	12:46:56	4,839	-74,561	30,0	0,9	Vianí, Cundinamarca
6075	2020/10/07	13:09:45	6,759	-73,125	137,0	2,0	Los Santos, Santander
6076	2020/10/07	13:50:17	6,844	-73,169	142,0	1,7	Los Santos, Santander
6077	2020/10/07	14:49:37	4,727	-76,04	33,0	1,3	Ansermanuevo, Valle del Cauca
6078	2020/10/07	15:22:15	6,641	-73,224	142,0	1,6	Barichara, Santander
6079	2020/10/07	15:35:51	5,708	-74,321	80,0	0,9	Yacopí, Cundinamarca
6080	2020/10/07	15:52:52	6,807	-73,198	144,0	1,6	Zapatoca, Santander
6081	2020/10/07	16:09:22	10,129	-73,537	88,0	1,6	Valledupar, Cesar
6082	2020/10/07	16:40:01	3,431	-74,619	20,0	1,3	Colombia, Huila
6083	2020/10/07	16:41:11	6,825	-73,192	148,0	1,8	Zapatoca, Santander
6084	2020/10/07	16:53:45	6,876	-73,198	151,0	1,7	Zapatoca, Santander
6085	2020/10/07	17:00:45	6,787	-73,206	145,0	2,0	Zapatoca, Santander
6086	2020/10/07	18:03:26	11,187	-72,826	31,0	1,6	Riohacha, la Guajira
6087	2020/10/07	18:23:50	6,741	-73,206	135,0	2,0	Villanueva, Santander
6088	2020/10/07	18:46:06	5,064	-74,708	21,0	1,0	Guaduas, Cundinamarca
6089	2020/10/07	18:56:58	11,132	-72,766	30,0	1,2	Hato Nuevo, la Guajira
6090	2020/10/07	19:53:05	6,89	-73,368	121,0	1,9	San Vicente de Chucurí, Santander
6091	2020/10/07	20:45:36	10,449	-73,437	16,0	1,5	Valledupar, Cesar
6092	2020/10/07	20:46:20	6,745	-73,168	155,0	1,9	Los Santos, Santander
6093	2020/10/07	20:49:49	6,637	-73,251	138,0	1,9	Barichara, Santander
6094	2020/10/07	22:06:01	5,909	-74,873	2,0	1,1	San Francisco, Antioquia
6095	2020/10/07	22:18:28	6,72	-73,22	150,0	1,8	Barichara, Santander
6096	2020/10/07	23:54:24	6,796	-73,21	144,0	2,0	Zapatoca, Santander
6097	2020/10/08	00:04:30	6,695	-73,667	102,0	1,7	El Carmen, Santander
6098	2020/10/08	00:17:56	6,886	-76,17	0,0	1,4	Uramita, Antioquia
6099	2020/10/08	00:55:12	5,131	-73,078	16,0	2,1	Páez, Boyacá
6100	2020/10/08	01:18:01	3,518	-74,205	19,0	1,5	Mesetas, Meta
6101	2020/10/08	02:00:55	6,306	-72,983	153,0	1,6	Coromoro, Santander
6102	2020/10/08	03:06:57	3,458	-74,152	2,0	1,1	Mesetas, Meta
6103	2020/10/08	03:09:35	10,099	-73,175	122,0	3,2	La Paz, Cesar
6104	2020/10/08	03:12:21	1,887	-75,982	23,0	1,2	Timaná, Huila
6105	2020/10/08	03:30:01	3,06766	-75,924	5,0	4,1	Área de Influencia Volcán Nevado del Huila
6106	2020/10/08	04:43:40	6,745	-73,116	136,0	1,7	Los Santos, Santander
6107	2020/10/08	05:45:50	10,713	-73,922	28,0	1,4	Aracataca, Magdalena
6108	2020/10/08	06:07:25	6,787	-73,193	128,0	1,8	Los Santos, Santander
6109	2020/10/08	06:48:07	1,449	-75,309	0,0	1,2	Montañita, Caquetá
6110	2020/10/08	07:08:35	6,757	-73,164	143,0	2,0	Los Santos, Santander

N	FECHA	H:M:S	LAT	LON	Z	M	UBICACIÓN
6111	2020/10/08	07:12:27	6,776	-73,162	139,0	2,0	Los Santos, Santander
6112	2020/10/08	07:29:14	4,789	-74,632	33,0	0,6	San Juan de Rioseco, Cundinamarca
6113	2020/10/08	07:44:42	3,421	-74,746	17,0	0,7	Colombia, Huila
6114	2020/10/08	08:25:14	5,292	-73,756	145,0	1,6	Lenguazaque, Cundinamarca
6115	2020/10/08	09:13:57	5,274	-73,724	150,0	1,4	Lenguazaque, Cundinamarca
6116	2020/10/08	09:16:20	5,425	-73,809	128,0	2,3	Susa, Cundinamarca
6117	2020/10/08	09:33:58	6,814	-73,149	141,0	2,5	Los Santos, Santander
6118	2020/10/08	09:41:25	6,007	-73,793	105,0	2,2	Bolivar, Santander
6119	2020/10/08	10:04:22	1,998	-75,533	18,0	1,1	Florencia, Caquetá
6120	2020/10/08	10:34:44	6,801	-73,17	141,0	2,3	Los Santos, Santander
6121	2020/10/08	10:46:34	6,745	-73,111	142,0	1,6	Los Santos, Santander
6122	2020/10/08	11:16:26	6,877	-73,141	149,0	1,7	Los Santos, Santander
6123	2020/10/08	11:23:56	10,858	-72,724	14,0	1,2	Fonseca, la Guajira
6124	2020/10/08	11:53:20	6,715	-73,158	139,0	2,0	Villanueva, Santander
6125	2020/10/08	12:25:07	2,504	-75,408	32,0	1,0	Hobo, Huila
6126	2020/10/08	12:35:07	6,727	-73,132	154,0	1,7	Jordán, Santander
6127	2020/10/08	13:31:35	6,829	-72,994	150,0	2,1	Piedecuesta, Santander
6128	2020/10/08	13:51:04	6,782	-73,179	140,0	2,6	Los Santos, Santander
6129	2020/10/08	14:43:39	6,758	-73,206	138,0	2,2	Villanueva, Santander
6130	2020/10/08	15:17:42	6,803	-73,175	137,0	2,6	Los Santos, Santander
6131	2020/10/08	16:45:06	6,703	-73,197	130,0	1,7	Barichara, Santander
6132	2020/10/08	18:55:40	7,352	-74,163	7,0	2,5	San Pablo, Bolívar
6133	2020/10/08	19:09:17	9,222	-75,072	81,0	1,7	Sincé, Sucre
6134	2020/10/08	19:11:06	2,376	-77,173	69,0	1,5	Argelia, Cauca
6135	2020/10/08	20:25:29	6,994	-74,577	32,0	0,8	Remedios, Antioquia
6136	2020/10/08	20:32:10	6,503	-73,524	121,0	1,6	Simacota, Santander
6137	2020/10/08	21:59:10	5,74	-74,199	87,0	1,3	Otanche, Boyacá
6138	2020/10/08	22:00:24	6,769	-73,147	143,0	2,8	Los Santos, Santander
6139	2020/10/08	22:03:11	6,745	-73,154	139,0	2,6	Los Santos, Santander
6140	2020/10/08	22:43:44	7,061	-76,118	0,0	2,0	Dabeiba, Antioquia
6141	2020/10/08	23:13:24	6,724	-73,257	135,0	1,9	Zapatoca, Santander
6142	2020/10/08	23:25:02	6,699	-73,208	150,0	1,9	Barichara, Santander
6143	2020/10/08	23:29:07	6,826	-73,201	147,0	1,7	Zapatoca, Santander
6144	2020/10/08	23:59:40	6,766	-73,18	133,0	1,9	Los Santos, Santander
6145	2020/10/09	00:09:51	3,331	-74,384	14,0	1,2	Uribe, Meta
6146	2020/10/09	01:44:05	6,736	-76,834	7,0	1,4	Murindó, Antioquia
6147	2020/10/09	01:52:09	2,426	-75,342	36,0	1,3	Algeciras, Huila
6148	2020/10/09	02:38:17	7,767	-73,462	105,0	1,5	San Alberto, Cesar
6149	2020/10/09	02:39:18	6,889	-73,295	122,0	3,0	Betulia, Santander
6150	2020/10/09	02:47:40	9,282	-73,125	7,0	1,4	Norte Colombia
6151	2020/10/09	03:22:08	8,618	-73,493	97,0	1,8	El Carmen, Norte de Santander
6152	2020/10/09	03:28:43	2,36	-75,357	34,0	1,6	Algeciras, Huila
6153	2020/10/09	03:57:27	5,906	-73,555	121,0	2,1	Moniquirá, Boyacá
6154	2020/10/09	04:01:48	6,849	-73,207	146,0	1,7	Zapatoca, Santander
6155	2020/10/09	04:17:51	6,826	-73,257	138,0	2,0	Zapatoca, Santander
6156	2020/10/09	06:19:14	6,868	-73,285	126,0	1,5	Betulia, Santander

N	FECHA	H:M:S	LAT	LON	Z	M	UBICACIÓN
6157	2020/10/09	06:29:05	3,311	-75,308	27,0	1,2	Aipe, Huila
6158	2020/10/09	06:37:33	6,781	-73,174	135,0	1,7	Los Santos, Santander
6159	2020/10/09	06:56:22	6,816	-73,155	148,0	1,8	Los Santos, Santander
6160	2020/10/09	07:25:30	6,867	-73,2	148,0	1,6	Zapatoca, Santander
6161	2020/10/09	07:30:18	6,796	-73,447	119,0	1,6	San Vicente de Chucurí, Santander
6162	2020/10/09	08:04:31	3,192	-74,638	0,0	0,9	Uribe, Meta
6163	2020/10/09	08:20:09	6,799	-76,204	0,0	1,7	Frontino, Antioquia
6164	2020/10/09	08:21:32	6,852	-76,314	23,0	3,0	Dabeiba, Antioquia
6165	2020/10/09	08:33:33	6,805	-73,188	142,0	1,7	Los Santos, Santander
6166	2020/10/09	08:40:42	7,098	-73,331	123,0	1,7	Girón, Santander
6167	2020/10/09	08:57:54	5,31	-75,956	137,0	1,6	Mistrató, Risaralda
6168	2020/10/09	09:15:23	3,406	-74,782	15,0	0,7	Colombia, Huila
6169	2020/10/09	09:25:55	3,442	-74,441	21,0	0,9	Uribe, Meta
6170	2020/10/09	09:29:48	7,91	-73,242	129,0	1,5	Ábrego, Norte de Santander
6171	2020/10/09	10:07:28	6,804	-73,174	147,0	1,8	Los Santos, Santander
6172	2020/10/09	10:48:27	5,799	-73,433	0,0	1,2	Gámbita, Santander
6173	2020/10/09	10:57:33	6,805	-73,151	147,0	3,3	Los Santos, Santander
6174	2020/10/09	11:14:05	4,391	-76,174	91,0	2,2	Roldanillo, Valle del Cauca
6175	2020/10/09	12:24:28	8,51	-74,818	1,0	1,9	Majagual, Sucre
6176	2020/10/09	12:32:36	6,763	-73,121	150,0	1,9	Los Santos, Santander
6177	2020/10/09	12:53:26	6,792	-73,184	138,0	2,2	Los Santos, Santander
6178	2020/10/09	13:15:58	6,859	-73,365	127,0	1,6	San Vicente de Chucurí, Santander
6179	2020/10/09	14:33:34	7,131	-72,954	174,0	2,0	Tona, Santander
6180	2020/10/09	14:41:29	2,46	-79,273	13,0	2,3	Océano Pacífico
6181	2020/10/09	15:18:08	10,413	-72,831	20,0	1,6	Venezuela
6182	2020/10/09	15:30:10	5,98	-73,896	19,0	1,2	Sucre, Santander
6183	2020/10/09	16:12:34	7,05	-73,004	140,0	1,8	Piedecuesta, Santander
6184	2020/10/09	16:28:38	3,518	-76,43	111,0	1,5	Palmira, Valle del Cauca
6185	2020/10/09	16:34:41	6,88	-73,172	144,0	2,5	Zapatoca, Santander
6186	2020/10/09	17:02:36	6,295	-76,968	37,0	2,5	Bojayá (Bellavista), Chocó
6187	2020/10/09	17:07:30	6,732	-73,146	137,0	2,1	Los Santos, Santander
6188	2020/10/09	17:19:12	2,025	-76,03	28,0	1,4	Oporapa, Huila
6189	2020/10/09	18:20:40	6,741	-73,21	138,0	2,0	Villanueva, Santander
6190	2020/10/09	18:38:40	6,737	-73,27	141,0	1,9	Zapatoca, Santander
6191	2020/10/09	18:41:45	3,552	-74,218	0,0	1,5	Lejanías, Meta
6192	2020/10/09	18:53:20	6,644	-73,188	130,0	2,2	Barichara, Santander
6193	2020/10/09	19:06:40	6,93	-73,154	143,0	1,4	Girón, Santander
6194	2020/10/09	19:09:43	6,737	-73,15	140,0	2,2	Los Santos, Santander
6195	2020/10/09	21:01:45	3,19	-82,547	0,0	4,4	Océano Pacífico
6196	2020/10/09	21:11:43	7,243	-76,042	10,0	1,8	Ituango, Antioquia
6197	2020/10/09	21:35:38	7,314	-75,461	50,0	1,4	Valdivia, Antioquia
6198	2020/10/09	22:49:22	3,478	-74,179	11,0	1,6	Mesetas, Meta
6199	2020/10/09	22:53:23	2,406	-79,118	0,0	2,5	Océano Pacífico
6200	2020/10/09	23:07:08	6,683	-73,166	139,0	2,1	Villanueva, Santander
6201	2020/10/09	23:26:36	6,817	-73,206	141,0	2,0	Zapatoca, Santander
6202	2020/10/09	23:49:49	7,887	-75,663	48,0	1,7	Puerto Libertador, Córdoba

N	FECHA	H:M:S	LAT	LON	Z	M	UBICACIÓN
6203	2020/10/10	01:24:27	4,716	-74,55	4,0	1,0	Quipile, Cundinamarca
6204	2020/10/10	01:47:26	6,831	-73,157	142,0	2,3	Los Santos, Santander
6205	2020/10/10	01:51:29	6,771	-73,103	136,0	1,9	Los Santos, Santander
6206	2020/10/10	01:51:40	6,715	-73,103	137,0	1,9	Jordán, Santander
6207	2020/10/10	02:02:23	6,889	-76,286	17,0	1,5	Dabeiba, Antioquia
6208	2020/10/10	02:32:10	6,807	-73,176	144,0	1,5	Los Santos, Santander
6209	2020/10/10	02:41:22	6,804	-73,15	144,0	2,1	Los Santos, Santander
6210	2020/10/10	03:17:31	6,732	-73,18	134,0	1,8	Villanueva, Santander
6211	2020/10/10	04:06:36	6,787	-76,197	0,0	1,4	Frontino, Antioquia
6212	2020/10/10	04:17:51	6,754	-73,188	138,0	1,9	Villanueva, Santander
6213	2020/10/10	04:38:56	6,655	-73,89	93,0	1,2	Puerto Parra, Santander
6214	2020/10/10	04:41:31	6,762	-73,129	138,0	1,9	Los Santos, Santander
6215	2020/10/10	04:47:52	8,103	-74,244	18,0	1,3	Santa Rosa del Sur, Bolívar
6216	2020/10/10	04:50:15	5,407	-75,221	103,0	0,7	Pensilvania, Caldas
6217	2020/10/10	04:53:04	6,761	-73,149	139,0	1,9	Los Santos, Santander
6218	2020/10/10	05:06:46	10,717	-73,291	86,0	1,5	Valledupar, Cesar
6219	2020/10/10	05:30:34	9,038	-77,425	27,0	2,3	Cerca de la Costa de Colombia
6220	2020/10/10	05:39:24	4,947	-74,636	30,0	1,2	Chaguaní, Cundinamarca
6221	2020/10/10	05:46:46	6,774	-73,155	143,0	2,3	Los Santos, Santander
6222	2020/10/10	06:27:56	6,8	-73,159	138,0	1,7	Los Santos, Santander
6223	2020/10/10	06:59:32	6,838	-73,158	152,0	1,5	Los Santos, Santander
6224	2020/10/10	07:00:42	3,536	-74,15	2,0	1,0	Mesetas, Meta
6225	2020/10/10	07:06:01	6,801	-73,211	146,0	1,4	Zapatoca, Santander
6226	2020/10/10	07:06:56	2,987	-79,368	15,0	2,4	Océano Pacífico
6227	2020/10/10	07:24:15	8,017	-73,336	117,0	1,4	San Martín, Cesar
6228	2020/10/10	07:28:29	6,787	-73,176	146,0	1,8	Los Santos, Santander
6229	2020/10/10	07:44:58	5,262	-75,51	17,0	0,9	Aranzazu, Caldas
6230	2020/10/10	07:47:20	4,723	-74,855	36,0	1,0	Ambalema, Tolima
6231	2020/10/10	07:54:46	4,31	-73,688	0,0	2,8	El Calvario, Meta
6232	2020/10/10	08:12:50	3,64	-77,16	19,0	1,0	Buenaventura, Valle del Cauca
6233	2020/10/10	08:20:04	6,792	-73,171	141,0	1,8	Los Santos, Santander
6234	2020/10/10	08:42:47	4,751	-76,153	78,0	1,2	El Cairo, Valle del Cauca
6235	2020/10/10	09:12:48	5,756	-73,963	102,0	1,6	Florián, Santander
6236	2020/10/10	09:14:41	5,76	-73,928	107,0	1,3	Albania, Santander
6237	2020/10/10	10:35:54	6,019	-73,965	47,0	1,3	Sucre, Santander
6238	2020/10/10	11:02:05	6,785	-73,122	148,0	1,8	Los Santos, Santander
6239	2020/10/10	11:15:44	4,454	-75,025	27,0	0,9	Piedras, Tolima
6240	2020/10/10	11:27:34	6,534	-73,717	105,0	1,1	Simacota, Santander
6241	2020/10/10	11:30:21	6,724	-73,167	135,0	1,9	Villanueva, Santander
6242	2020/10/10	12:07:59	10,282	-73,326	104,0	1,7	Valledupar, Cesar
6243	2020/10/10	13:18:57	6,627	-73,141	142,0	2,0	Villanueva, Santander
6244	2020/10/10	13:26:59	6,85	-73,154	145,0	1,8	Los Santos, Santander
6245	2020/10/10	13:38:27	6,832	-76,138	26,0	2,4	Frontino, Antioquia
6246	2020/10/10	14:07:38	6,803	-73,179	146,0	1,8	Los Santos, Santander
6247	2020/10/10	14:09:26	6,713	-73,177	153,0	1,7	Villanueva, Santander
6248	2020/10/10	16:17:03	5,273	-73,774	131,0	1,9	Cucunubá, Cundinamarca

N	FECHA	H:M:S	LAT	LON	Z	M	UBICACIÓN
6249	2020/10/10	16:33:46	0,814	-77,937	3,0	3,4	Área de influencia Complejo volcánico Chiles, Cerro Negro
6250	2020/10/10	16:56:51	6,758	-73,201	143,0	2,1	Villanueva, Santander
6251	2020/10/10	18:00:30	2,637	-74,999	53,0	1,5	San Vicente del Caguán, Caquetá
6252	2020/10/10	20:11:13	5,127	-73,054	4,0	1,8	Páez, Boyacá
6253	2020/10/10	20:57:41	4,981	-75,001	16,0	0,9	Líbano, Tolima
6254	2020/10/10	20:58:54	7,888	-76,452	41,0	1,8	Apartadó, Antioquia
6255	2020/10/10	21:02:44	6,614	-73,261	155,0	1,8	Cabrera, Santander
6256	2020/10/10	21:18:55	3,234	-74,833	12,0	1,2	Colombia, Huila
6257	2020/10/10	21:59:12	6,723	-73,196	137,0	2,4	Villanueva, Santander
6258	2020/10/10	22:31:19	3,861	-73,653	21,0	1,5	Castilla la Nueva, Meta
6259	2020/10/10	23:03:16	6,69	-73,176	134,0	1,8	Villanueva, Santander
6260	2020/10/10	23:07:41	5,303	-73,764	141,0	2,4	Lenguazaque, Cundinamarca
6261	2020/10/10	23:25:37	11,312	-73,735	22,0	1,5	Mar Caribe
6262	2020/10/10	23:41:43	1,808	-76,782	10,0	1,2	San Sebastián, Cauca
6263	2020/10/11	01:17:13	8,831	-73,244	127,0	2,0	Convención, Norte de Santander
6264	2020/10/11	01:20:27	6,805	-73,166	145,0	2,7	Los Santos, Santander
6265	2020/10/11	01:42:53	6,775	-73,154	137,0	1,9	Los Santos, Santander
6266	2020/10/11	01:53:08	6,798	-73,148	137,0	1,8	Los Santos, Santander
6267	2020/10/11	02:16:59	6,783	-73,197	139,0	2,2	Los Santos, Santander
6268	2020/10/11	02:19:22	5,783	-75,474	11,0	1,5	Abejorral, Antioquia
6269	2020/10/11	03:01:11	4,066	-73,967	19,0	1,4	Acacías, Meta
6270	2020/10/11	03:19:02	6,732	-73,193	135,0	1,8	Villanueva, Santander
6271	2020/10/11	03:27:40	6,758	-73,141	136,0	2,3	Los Santos, Santander
6272	2020/10/11	03:46:14	6,741	-73,146	135,0	2,2	Los Santos, Santander
6273	2020/10/11	04:07:42	3,86	-75,639	22,0	1,0	Chaparral, Tolima
6274	2020/10/11	04:17:28	6,816	-73,162	145,0	2,4	Los Santos, Santander
6275	2020/10/11	04:25:58	8,197	-74,316	17,0	2,4	Arenal, Bolívar
6276	2020/10/11	04:31:51	7,42	-73,859	74,0	2,2	Puerto Wilches, Santander
6277	2020/10/11	05:02:21	11,91	-73,323	16,0	1,7	Mar Caribe
6278	2020/10/11	05:04:21	6,786	-73,136	149,0	2,9	Los Santos, Santander
6279	2020/10/11	05:14:56	5,282	-73,743	149,0	1,5	Lenguazaque, Cundinamarca
6280	2020/10/11	05:30:55	9,293	-76,835	25,0	1,8	Mar Caribe
6281	2020/10/11	05:37:01	6,767	-73,092	146,0	1,4	Los Santos, Santander
6282	2020/10/11	05:39:13	6,847	-74,038	74,0	1,1	Barrancabermeja, Santander
6283	2020/10/11	05:55:59	6,788	-73,189	142,0	1,6	Los Santos, Santander
6284	2020/10/11	05:57:58	4,899	-76,681	53,0	1,8	Nóvita, Chocó
6285	2020/10/11	06:02:40	6,653	-75,172	6,0	1,4	Gómez Plata, Antioquia
6286	2020/10/11	06:39:20	6,826	-73,165	148,0	1,9	Los Santos, Santander
6287	2020/10/11	06:40:45	3,99	-75,57	15,0	0,5	Roncesvalles, Tolima
6288	2020/10/11	06:51:10	6,548	-71,999	21,0	1,8	Tame, Arauca
6289	2020/10/11	07:01:10	4,318	-75,119	19,0	0,6	San Luis, Tolima
6290	2020/10/11	07:24:03	6,741	-73,133	137,0	1,7	Los Santos, Santander
6291	2020/10/11	08:14:04	6,832	-73,205	148,0	1,6	Zapatoca, Santander
6292	2020/10/11	08:28:26	4,379	-75,43	10,0	0,7	Cajamarca, Tolima
6293	2020/10/11	08:47:02	3,539	-74,277	4,0	1,1	Uribe, Meta
6294	2020/10/11	09:43:27	5,78	-73,509	137,0	1,6	Gachantivá, Boyacá

N	FECHA	H:M:S	LAT	LON	Z	M	UBICACIÓN
6295	2020/10/11	10:03:06	6,804	-73,141	135,0	1,7	Los Santos, Santander
6296	2020/10/11	12:17:50	3,956	-76,186	133,0	2,2	San Pedro, Valle del Cauca
6297	2020/10/11	13:09:40	6,754	-73,193	143,0	1,9	Villanueva, Santander
6298	2020/10/11	13:15:03	6,816	-73,23	150,0	4,1	Zapatoca, Santander
6299	2020/10/11	13:19:05	6,72	-74,51	18,0	1,2	Remedios, Antioquia
6300	2020/10/11	13:32:47	6,694	-73,201	139,0	1,9	Barichara, Santander
6301	2020/10/11	13:34:10	6,779	-73,218	136,0	1,8	Zapatoca, Santander
6302	2020/10/11	13:48:02	1,956	-75,953	20,0	1,0	Timaná, Huila
6303	2020/10/11	13:49:31	2,468	-75,53	26,0	1,2	Gigante, Huila
6304	2020/10/11	14:58:45	6,776	-73,157	140,0	2,2	Los Santos, Santander
6305	2020/10/11	17:01:52	6,652	-73,099	140,0	1,9	Curití, Santander
6306	2020/10/11	17:07:07	7,416	-73,367	80,0	1,4	Lebrija, Santander
6307	2020/10/11	17:12:20	11,108	-73,614	33,0	1,6	Dibulla, la Guajira
6308	2020/10/11	17:19:29	6,653	-73,288	146,0	1,6	Galán, Santander
6309	2020/10/11	18:20:16	6,787	-73,12	139,0	1,9	Los Santos, Santander
6310	2020/10/11	18:23:52	5,385	-73,785	124,0	1,9	Fúquene, Cundinamarca
6311	2020/10/11	19:01:30	6,186	-77,504	4,0	2,8	Océano Pacífico
6312	2020/10/11	19:21:14	6,731	-73,196	134,0	2,5	Villanueva, Santander
6313	2020/10/11	19:40:37	3,976	-78,891	15,0	2,0	Océano Pacífico
6314	2020/10/11	20:48:01	6,757	-73,164	139,0	2,4	Los Santos, Santander
6315	2020/10/11	21:04:17	4,858	-74,747	19,0	0,7	San Juan de Rioseco, Cundinamarca
6316	2020/10/11	21:13:35	7,003	-76,761	63,0	2,1	Murindó, Antioquia
6317	2020/10/11	21:17:54	6,795	-73,164	143,0	2,7	Los Santos, Santander
6318	2020/10/11	22:37:09	6,111	-74,105	87,0	1,6	Sucre, Santander
6319	2020/10/11	22:49:06	6,762	-73,18	132,0	1,7	Los Santos, Santander
6320	2020/10/11	22:51:14	3,226	-74,796	16,0	1,1	Colombia, Huila
6321	2020/10/11	23:20:06	8,45	-73,628	109,0	1,9	Aguachica, Cesar
6322	2020/10/12	00:29:03	6,795	-73,207	146,0	2,3	Zapatoca, Santander
6323	2020/10/12	00:40:43	8,085	-73,619	105,0	1,9	Rio de Oro, Cesar
6324	2020/10/12	01:45:15	6,797	-73,217	147,0	3,4	Zapatoca, Santander
6325	2020/10/12	01:54:59	6,787	-73,146	137,0	1,8	Los Santos, Santander
6326	2020/10/12	02:08:57	6,488	-73,599	109,0	1,7	Santa Helena del Opón, Santander
6327	2020/10/12	03:58:48	7,518	-73,107	18,0	1,4	El Playón, Santander
6328	2020/10/12	04:01:08	6,795	-73,096	145,0	1,7	Los Santos, Santander
6329	2020/10/12	04:21:07	5,391	-75,646	2,0	1,1	Supia, Caldas
6330	2020/10/12	04:49:13	2,954	-74,741	9,0	0,8	Uribe, Meta
6331	2020/10/12	04:51:39	6,779	-73,085	151,0	1,7	Los Santos, Santander
6332	2020/10/12	05:09:23	3,497	-74,175	5,0	1,2	Mesetas, Meta
6333	2020/10/12	05:27:17	5,22	-72,978	16,0	2,2	Aquitania, Boyacá
6334	2020/10/12	05:51:35	6,821	-73,18	135,0	1,8	Los Santos, Santander
6335	2020/10/12	05:52:08	6,76	-72,879	138,0	1,5	San Andrés, Santander
6336	2020/10/12	05:59:35	7,77	-73,42	125,0	1,7	San Alberto, Cesar
6337	2020/10/12	06:27:39	6,787	-73,141	137,0	1,8	Los Santos, Santander
6338	2020/10/12	06:45:13	6,816	-73,171	142,0	1,4	Los Santos, Santander
6339	2020/10/12	07:34:08	4,53	-74,555	77,0	0,7	Anapoima, Cundinamarca
6340	2020/10/12	07:34:36	6,762	-73,176	138,0	1,8	Los Santos, Santander



N	FECHA	H:M:S	LAT	LON	Z	M	UBICACIÓN
6341	2020/10/12	07:36:32	6,794	-73,176	146,0	1,6	Los Santos, Santander
6342	2020/10/12	07:37:31	5,898	-76,606	21,0	1,5	Quibdó, Chocó
6343	2020/10/12	07:59:54	6,737	-73,184	133,0	1,7	Villanueva, Santander
6344	2020/10/12	08:09:21	6,842	-73,171	137,0	1,8	Zapatoca, Santander
6345	2020/10/12	08:16:42	7,42	-73,21	131,0	1,4	Rionegro, Santander
6346	2020/10/12	08:27:26	6,816	-73,188	148,0	1,4	Zapatoca, Santander
6347	2020/10/12	08:49:27	6,851	-73,171	140,0	2,0	Zapatoca, Santander
6348	2020/10/12	09:32:43	10,549	-73,623	75,0	1,4	Fundación, Magdalena
6349	2020/10/12	09:34:51	6,826	-73,174	146,0	1,7	Los Santos, Santander
6350	2020/10/12	09:45:25	6,781	-73,184	144,0	1,5	Los Santos, Santander
6351	2020/10/12	10:17:48	5,276	-73,752	133,0	1,8	Cucunubá, Cundinamarca
6352	2020/10/12	10:21:31	6,804	-73,18	149,0	2,7	Los Santos, Santander
6353	2020/10/12	10:45:07	3,086	-75,682	19,0	0,9	Planadas, Tolima
6354	2020/10/12	10:55:05	10,785	-72,187	25,0	2,8	Venezuela
6355	2020/10/12	11:02:38	6,786	-73,161	150,0	1,8	Los Santos, Santander
6356	2020/10/12	11:13:47	6,817	-73,115	143,0	1,8	Los Santos, Santander
6357	2020/10/12	11:23:20	6,833	-73,158	145,0	1,6	Los Santos, Santander
6358	2020/10/12	11:49:09	6,749	-73,18	140,0	1,8	Villanueva, Santander
6359	2020/10/12	11:53:31	6,704	-74,016	81,0	1,3	Puerto Parra, Santander
6360	2020/10/12	12:29:31	6,793	-73,162	138,0	2,3	Los Santos, Santander
6361	2020/10/12	12:35:50	6,644	-73,166	146,0	1,7	Villanueva, Santander
6362	2020/10/12	12:46:56	6,778	-73,188	146,0	1,5	Los Santos, Santander
6363	2020/10/12	12:53:56	3,209	-74,541	41,0	1,6	Uribe, Meta
6364	2020/10/12	12:55:45	6,675	-73,616	105,0	1,1	El Carmen, Santander
6365	2020/10/12	13:19:32	6,728	-73,141	135,0	2,0	Jordán, Santander
6366	2020/10/12	13:46:52	4,542	-73,374	0,0	1,4	Medina, Cundinamarca
6367	2020/10/12	13:55:52	5,572	-72,655	3,0	1,2	Labranzagrande, Boyacá
6368	2020/10/12	14:00:52	6,859	-73,159	145,0	1,6	Los Santos, Santander
6369	2020/10/12	14:10:09	4,737	-76,334	101,0	1,7	Sipí, Chocó
6370	2020/10/12	14:43:14	6,715	-73,137	134,0	2,1	Jordán, Santander
6371	2020/10/12	14:53:05	3,058	-75,922	12,0	1,4	Planadas, Tolima
6372	2020/10/12	15:03:20	4,698	-76,174	80,0	1,4	Argelia, Valle del Cauca
6373	2020/10/12	15:35:55	4,45	-76,168	100,0	1,5	Roldanillo, Valle del Cauca
6374	2020/10/12	15:42:55	10,502	-73,372	33,0	1,6	Valledupar, Cesar
6375	2020/10/12	16:11:12	6,758	-73,176	137,0	2,0	Los Santos, Santander
6376	2020/10/12	16:31:33	4,87	-74,934	76,0	0,9	Lérida, Tolima
6377	2020/10/12	16:54:53	7,417	-73,217	135,0	1,8	Rionegro, Santander
6378	2020/10/12	17:31:38	5,916	-73,547	142,0	1,5	Moniquirá, Boyacá
6379	2020/10/12	17:35:20	6,728	-73,15	137,0	2,1	Villanueva, Santander
6380	2020/10/12	17:52:00	5,341	-76,478	45,0	1,3	Cértegui, Chocó
6381	2020/10/12	17:58:26	5,421	-75,902	25,0	1,0	Mistrató, Risaralda
6382	2020/10/12	18:02:57	6,722	-73,198	155,0	1,7	Villanueva, Santander
6383	2020/10/12	19:01:15	2,009	-77,206	119,0	1,6	Balboa, Cauca
6384	2020/10/12	19:04:00	6,741	-73,124	137,0	1,9	Los Santos, Santander
6385	2020/10/12	19:12:12	6,824	-73,205	146,0	2,6	Zapatoca, Santander
6386	2020/10/12	19:40:14	6,69	-73,184	131,0	2,0	Barichara, Santander

N	FECHA	H:M:S	LAT	LON	Z	M	UBICACIÓN
6387	2020/10/12	19:58:58	7,409	-73,176	132,0	1,9	Rionegro, Santander
6388	2020/10/12	20:01:36	4,755	-76,148	98,0	1,5	Argelia, Valle del Cauca
6389	2020/10/12	20:23:55	3,998	-76,317	99,0	2,2	Yotoco, Valle del Cauca
6390	2020/10/12	20:26:42	2,886	-78,046	4,0	2,2	Océano Pacífico
6391	2020/10/12	21:17:24	4,53	-75,862	36,0	1,5	Montenegro, Quindío
6392	2020/10/12	21:30:12	10,142	-73,079	121,0	1,8	La Paz, Cesar
6393	2020/10/12	22:08:04	6,826	-73,167	155,0	1,9	Los Santos, Santander
6394	2020/10/12	22:48:27	6,81	-73,145	143,0	2,5	Los Santos, Santander
6395	2020/10/12	22:57:07	7,842	-74,066	72,0	1,5	Santa Rosa del Sur, Bolívar
6396	2020/10/13	00:06:09	6,741	-73,103	134,0	2,2	Los Santos, Santander
6397	2020/10/13	00:10:44	7,746	-74,626	15,0	1,3	El Bagre, Antioquia
6398	2020/10/13	00:30:18	6,743	-73,099	150,0	1,7	Los Santos, Santander
6399	2020/10/13	00:55:52	0,892	-77,605	1,0	1,5	Pupiales, Nariño
6400	2020/10/13	01:05:53	6,743	-73,135	138,0	2,1	Los Santos, Santander
6401	2020/10/13	01:14:43	5,351	-74,626	19,0	1,5	Guaduas, Cundinamarca
6402	2020/10/13	01:46:58	6,741	-73,176	145,0	2,1	Villanueva, Santander
6403	2020/10/13	02:17:04	3,459	-74,181	11,0	1,2	Mesetas, Meta
6404	2020/10/13	02:51:39	9,33	-73,505	0,0	1,9	Chiriguana, Cesar
6405	2020/10/13	03:10:32	6,842	-73,146	148,0	1,7	Los Santos, Santander
6406	2020/10/13	03:22:50	2,758	-76,761	16,0	0,9	Morales, Cauca
6407	2020/10/13	03:34:36	4,481	-73,225	29,0	1,8	Medina, Cundinamarca
6408	2020/10/13	03:41:37	5,997	-73,715	108,0	2,2	Vélez, Santander
6409	2020/10/13	04:01:33	6,795	-73,168	143,0	2,3	Los Santos, Santander
6410	2020/10/13	04:22:50	6,754	-73,15	138,0	1,7	Los Santos, Santander
6411	2020/10/13	04:24:54	7,146	-74,444	39,0	1,3	Remedios, Antioquia
6412	2020/10/13	04:52:26	6,766	-73,159	136,0	1,8	Los Santos, Santander
6413	2020/10/13	05:13:14	1,95	-76,018	24,0	0,9	Pitalito, Huila
6414	2020/10/13	05:17:42	11,538	-72,304	53,0	1,8	Manaure, la Guajira
6415	2020/10/13	05:45:56	1,716	-76,6	14,0	1,2	Santa Rosa, Cauca
6416	2020/10/13	06:00:06	6,903	-73,099	146,0	1,8	Los Santos, Santander
6417	2020/10/13	06:06:48	11,27	-72,645	49,0	1,3	Riohacha, la Guajira
6418	2020/10/13	06:09:12	10,92	-73,465	57,0	1,5	Dibulla, la Guajira
6419	2020/10/13	06:14:14	3,463	-74,183	11,0	1,5	Mesetas, Meta
6420	2020/10/13	06:16:31	6,782	-73,159	142,0	1,5	Los Santos, Santander
6421	2020/10/13	06:26:09	7,639	-73,091	138,0	2,2	Cáchira, Norte de Santander
6422	2020/10/13	06:43:15	8,079	-77,268	65,0	1,6	Panama-Colombia
6423	2020/10/13	06:49:20	6,907	-73,288	124,0	1,3	Betulia, Santander
6424	2020/10/13	06:51:39	7,741	-73,252	124,0	1,5	La Esperanza, Norte de Santander
6425	2020/10/13	07:30:15	6,857	-73,139	144,0	2,5	Los Santos, Santander
6426	2020/10/13	07:37:02	6,797	-73,145	150,0	2,7	Los Santos, Santander
6427	2020/10/13	08:25:50	4,595	-76,046	113,0	1,3	Toro, Valle del Cauca
6428	2020/10/13	08:32:09	6,76	-73,108	145,0	1,6	Los Santos, Santander
6429	2020/10/13	08:49:30	6,81	-73,1	144,0	1,8	Los Santos, Santander
6430	2020/10/13	08:54:42	6,914	-73,384	121,0	1,7	San Vicente de Chucurí, Santander
6431	2020/10/13	08:56:36	6,803	-73,177	147,0	1,6	Los Santos, Santander
6432	2020/10/13	09:22:52	6,765	-73,514	113,0	1,3	El Carmen, Santander

N	FECHA	H:M:S	LAT	LON	Z	M	UBICACIÓN
6433	2020/10/13	09:36:59	5,157	-74,686	25,0	1,3	Guaduas, Cundinamarca
6434	2020/10/13	10:23:04	6,814	-73,138	147,0	2,7	Los Santos, Santander
6435	2020/10/13	10:56:32	6,715	-73,099	130,0	1,9	Jordán, Santander
6436	2020/10/13	11:16:51	3,474	-74,158	13,0	1,6	Mesetas, Meta
6437	2020/10/13	11:54:29	6,841	-73,098	147,0	1,8	Los Santos, Santander
6438	2020/10/13	12:19:13	3,489	-74,145	11,0	1,3	Mesetas, Meta
6439	2020/10/13	12:36:31	4,005	-75,489	21,0	0,6	San Antonio, Tolima
6440	2020/10/13	12:44:44	6,783	-73,138	139,0	1,8	Los Santos, Santander
6441	2020/10/13	13:00:49	6,353	-73,599	113,0	1,5	Santa Helena del Opón, Santander
6442	2020/10/13	13:42:01	6,761	-73,155	146,0	1,8	Los Santos, Santander
6443	2020/10/13	15:06:39	5,263	-73,773	135,0	2,2	Cucunubá, Cundinamarca
6444	2020/10/13	16:39:06	9,915	-72,973	19,0	1,6	Venezuela
6445	2020/10/13	16:50:01	6,809	-73,167	143,0	2,2	Los Santos, Santander
6446	2020/10/13	16:59:29	6,596	-74,287	23,0	0,9	Cimitarra, Santander
6447	2020/10/13	17:04:30	4,985	-73,268	13,0	3,8	Macanal, Boyacá
6448	2020/10/13	17:32:31	6,764	-73,208	147,0	1,7	Villanueva, Santander
6449	2020/10/13	17:46:49	6,791	-73,181	142,0	2,6	Los Santos, Santander
6450	2020/10/13	17:55:31	7,452	-73,189	131,0	1,7	El Playón, Santander
6451	2020/10/13	18:38:44	6,758	-73,21	143,0	1,7	Villanueva, Santander
6452	2020/10/13	19:55:47	6,749	-73,225	140,0	1,7	Zapatoca, Santander
6453	2020/10/13	20:08:52	3,386	-74,089	14,0	1,3	Mesetas, Meta
6454	2020/10/13	20:45:54	3,374	-76,55	95,0	2,0	Cali, Valle del Cauca
6455	2020/10/13	21:23:10	3,161	-76,327	16,0	1,2	Padilla, Cauca
6456	2020/10/13	21:42:00	11,202	-74,253	23,0	2,0	Mar Caribe
6457	2020/10/13	21:52:35	5,304	-73,75	137,0	2,6	Lenguazaque, Cundinamarca
6458	2020/10/13	21:58:59	6,907	-73,332	125,0	2,1	Zapatoca, Santander
6459	2020/10/13	22:36:59	5,728	-73,953	101,0	1,3	Tununguá, Boyacá
6460	2020/10/13	23:31:07	6,834	-73,15	145,0	1,8	Los Santos, Santander
6461	2020/10/13	23:52:42	6,275	-74,803	10,0	0,7	San Carlos, Antioquia
6462	2020/10/13	23:53:09	6,765	-73,13	145,0	1,8	Los Santos, Santander
6463	2020/10/14	00:04:12	10,274	-73,457	19,0	1,2	Valledupar, Cesar
6464	2020/10/14	00:53:14	6,651	-73,187	149,0	1,7	Villanueva, Santander
6465	2020/10/14	00:56:35	6,873	-73,156	148,0	1,6	Los Santos, Santander
6466	2020/10/14	01:14:38	6,07	-73,644	121,0	1,2	Chipatá, Santander
6467	2020/10/14	01:24:18	5,782	-73,904	125,0	1,5	Albania, Santander
6468	2020/10/14	01:36:21	3,609	-76,948	7,0	1,3	Buenaventura, Valle del Cauca
6469	2020/10/14	01:57:03	6,779	-73,141	146,0	2,0	Los Santos, Santander
6470	2020/10/14	02:03:14	6,732	-73,199	155,0	1,7	Villanueva, Santander
6471	2020/10/14	02:14:43	8,783	-73,491	100,0	1,7	La Gloria, Cesar
6472	2020/10/14	02:21:36	4,835	-76,672	43,0	3,2	Nóvita, Chocó
6473	2020/10/14	02:22:58	6,749	-73,154	139,0	2,1	Los Santos, Santander
6474	2020/10/14	02:40:24	3,574	-74,226	18,0	2,3	Lejanías, Meta
6475	2020/10/14	03:00:00	6,742	-73,115	143,0	2,4	Los Santos, Santander
6476	2020/10/14	03:04:49	6,152	-73,721	119,0	1,2	Vélez, Santander
6477	2020/10/14	03:09:46	6,904	-73,187	157,0	1,7	Girón, Santander
6478	2020/10/14	03:43:29	6,809	-73,129	140,0	2,0	Los Santos, Santander

N	FECHA	H:M:S	LAT	LON	Z	M	UBICACIÓN
6479	2020/10/14	03:50:29	6,78	-76,137	0,0	1,7	Frontino, Antioquia
6480	2020/10/14	04:01:29	6,872	-73,284	125,0	1,6	Betulia, Santander
6481	2020/10/14	04:23:43	6,774	-73,156	146,0	1,4	Los Santos, Santander
6482	2020/10/14	04:27:26	7,743	-73,383	118,0	1,6	La Esperanza, Norte de Santander
6483	2020/10/14	05:21:09	5,271	-73,794	149,0	1,3	Ubaté, Cundinamarca
6484	2020/10/14	05:30:50	10,568	-73,596	79,0	1,3	Pueblo Bello, Cesar
6485	2020/10/14	05:50:42	7,511	-74,222	1,0	1,8	San Pablo, Bolívar
6486	2020/10/14	06:46:14	6,812	-73,122	144,0	1,8	Los Santos, Santander
6487	2020/10/14	06:50:43	6,697	-73,297	132,0	1,5	Galán, Santander
6488	2020/10/14	07:02:48	3,552	-74,275	18,0	1,4	Uribe, Meta
6489	2020/10/14	07:31:36	6,813	-73,114	147,0	1,5	Los Santos, Santander
6490	2020/10/14	07:34:31	6,826	-73,152	145,0	1,9	Los Santos, Santander
6491	2020/10/14	08:12:33	10,2	-73,308	115,0	2,1	San Diego, Cesar
6492	2020/10/14	08:32:41	7,429	-73,211	133,0	1,8	Rionegro, Santander
6493	2020/10/14	08:33:55	4,314	-76,507	24,0	2,3	Bolívar, Valle del Cauca
6494	2020/10/14	08:39:12	10,688	-73,193	75,0	1,4	Valledupar, Cesar
6495	2020/10/14	08:40:53	6,71	-72,729	16,0	1,3	Málaga, Santander
6496	2020/10/14	08:52:02	6,216	-73,754	113,0	1,2	Landázuri, Santander
6497	2020/10/14	08:59:08	6,579	-73,569	29,0	0,6	El Carmen, Santander
6498	2020/10/14	09:46:14	6,806	-73,097	160,0	1,8	Los Santos, Santander
6499	2020/10/14	09:51:02	5,153	-76,457	75,0	2,4	Condoto, Chocó
6500	2020/10/14	10:23:01	7,77	-73,321	120,0	1,8	La Esperanza, Norte de Santander
6501	2020/10/14	10:26:43	6,79	-73,192	142,0	1,5	Los Santos, Santander
6502	2020/10/14	10:40:35	5,266	-73,774	141,0	1,6	Cucunubá, Cundinamarca
6503	2020/10/14	11:26:31	7,48	-73,177	130,0	3,2	El Playón, Santander
6504	2020/10/14	11:38:16	6,722	-73,16	147,0	1,7	Villanueva, Santander
6505	2020/10/14	12:40:08	6,76	-73,135	137,0	1,9	Los Santos, Santander
6506	2020/10/14	12:42:50	3,476	-74,218	9,0	1,3	Mesetas, Meta
6507	2020/10/14	12:44:15	6,799	-73,161	145,0	1,5	Los Santos, Santander
6508	2020/10/14	13:12:16	5,257	-73,752	144,0	1,6	Cucunubá, Cundinamarca
6509	2020/10/14	13:54:52	6,795	-73,119	147,0	1,7	Los Santos, Santander
6510	2020/10/14	14:01:48	6,827	-73,185	149,0	3,1	Zapatoca, Santander
6511	2020/10/14	14:54:30	6,834	-73,202	148,0	1,7	Zapatoca, Santander
6512	2020/10/14	15:56:48	6,852	-73,17	149,0	2,3	Zapatoca, Santander
6513	2020/10/14	16:18:48	6,897	-76,138	0,0	2,1	Uramita, Antioquia
6514	2020/10/14	16:37:36	5,598	-73,858	133,0	1,6	Caldas, Boyacá
6515	2020/10/14	17:10:00	9,404	-73,177	139,0	1,9	Norte Colombia
6516	2020/10/14	17:55:59	6,839	-73,088	151,0	1,7	Los Santos, Santander
6517	2020/10/14	17:57:06	3,39	-76,498	20,0	1,2	Cali, Valle del Cauca
6518	2020/10/14	18:05:52	6,796	-73,136	143,0	1,7	Los Santos, Santander
6519	2020/10/14	18:08:13	6,75	-73,168	156,0	1,6	Los Santos, Santander
6520	2020/10/14	18:39:56	9,769	-72,603	13,0	1,8	Venezuela
6521	2020/10/14	18:51:05	6,836	-73,152	145,0	2,2	Los Santos, Santander
6522	2020/10/14	18:52:03	6,766	-73,141	137,0	2,1	Los Santos, Santander
6523	2020/10/14	19:46:19	6,749	-73,137	142,0	2,1	Los Santos, Santander
6524	2020/10/14	21:31:54	4,413	-75,422	3,0	1,1	Cajamarca, Tolima

N	FECHA	H:M:S	LAT	LON	Z	M	UBICACIÓN
6525	2020/10/14	21:58:32	5,861	-74,811	0,0	0,8	Sonsón, Antioquia
6526	2020/10/14	22:06:30	6,019	-74,09	86,0	1,2	Sucre, Santander
6527	2020/10/14	22:46:09	2,42	-75,438	29,0	1,4	Gigante, Huila
6528	2020/10/14	23:24:09	7,675	-76,027	124,0	1,6	Tierralta, Córdoba
6529	2020/10/14	23:43:15	6,752	-73,098	155,0	1,8	Los Santos, Santander
6530	2020/10/14	23:52:06	6,265	-76,22	17,0	1,4	Urao, Antioquia
6531	2020/10/14	23:58:46	3,79	-71,482	0,0	2,2	Puerto Gaitán, Meta
6532	2020/10/15	00:03:46	5,886	-73,731	107,0	1,5	Puente Nacional, Santander
6533	2020/10/15	00:19:43	5,581	-74,034	100,0	1,2	Maripí, Boyacá
6534	2020/10/15	00:32:58	6,762	-73,107	136,0	2,1	Los Santos, Santander
6535	2020/10/15	00:59:36	6,677	-73,631	113,0	1,2	El Carmen, Santander
6536	2020/10/15	01:05:35	6,762	-73,18	138,0	2,0	Los Santos, Santander
6537	2020/10/15	01:18:58	3,676	-76,776	36,0	1,1	Dagua, Valle del Cauca
6538	2020/10/15	01:30:57	6,829	-73,14	141,0	2,3	Los Santos, Santander
6539	2020/10/15	02:14:35	6,779	-73,163	136,0	1,8	Los Santos, Santander
6540	2020/10/15	02:42:18	2,434	-75,59	16,0	2,3	Paicol, Huila
6541	2020/10/15	02:58:53	6,771	-73,146	140,0	1,7	Los Santos, Santander
6542	2020/10/15	03:00:41	6,796	-73,214	131,0	1,6	Zapatoca, Santander
6543	2020/10/15	03:18:49	6,834	-73,18	134,0	1,9	Zapatoca, Santander
6544	2020/10/15	04:02:38	6,628	-73,144	144,0	1,2	Villanueva, Santander
6545	2020/10/15	04:09:32	3,042	-74,754	38,0	1,2	Uribe, Meta
6546	2020/10/15	04:10:18	5,132	-77,971	0,0	1,9	Océano Pacífico
6547	2020/10/15	04:54:33	3,604	-76,72	50,0	1,6	Dagua, Valle del Cauca
6548	2020/10/15	04:57:09	6,758	-73,21	137,0	1,6	Villanueva, Santander
6549	2020/10/15	05:01:59	6,621	-73,614	113,0	1,2	El Carmen, Santander
6550	2020/10/15	05:44:05	6,834	-73,15	148,0	2,1	Los Santos, Santander
6551	2020/10/15	05:55:54	6,546	-73,566	115,0	1,5	El Carmen, Santander
6552	2020/10/15	06:18:27	4,67	-74,699	22,0	0,6	Pulí, Cundinamarca
6553	2020/10/15	06:20:37	4,835	-74,511	16,0	1,8	Bituima, Cundinamarca
6554	2020/10/15	06:30:50	6,838	-73,157	153,0	2,1	Los Santos, Santander
6555	2020/10/15	06:47:56	7,468	-73,377	123,0	1,2	Rionegro, Santander
6556	2020/10/15	07:07:09	6,745	-73,163	134,0	1,7	Los Santos, Santander
6557	2020/10/15	07:09:38	9,076	-74,024	29,0	1,4	El Banco, Magdalena
6558	2020/10/15	07:13:19	9,957	-73,306	113,0	1,5	Agustín Codazzi, Cesar
6559	2020/10/15	07:36:28	3,607	-74,192	11,0	1,1	Lejanías, Meta
6560	2020/10/15	07:41:49	2,6	-75,675	23,0	1,1	Tesalia, Huila
6561	2020/10/15	07:57:31	6,835	-73,152	138,0	1,6	Los Santos, Santander
6562	2020/10/15	08:02:14	2,705	-76,658	12,0	1,5	Cajibío, Cauca
6563	2020/10/15	08:30:23	9,07	-74,048	0,0	1,1	El Banco, Magdalena
6564	2020/10/15	08:48:23	6,544	-74,354	60,0	1,1	Cimitarra, Santander
6565	2020/10/15	08:54:26	4,411	-75,642	12,0	0,7	Córdoba, Quindío
6566	2020/10/15	08:57:04	5,122	-72,83	0,0	1,3	Tauramena, Casanare
6567	2020/10/15	09:00:49	2,011	-77,154	119,0	2,1	Patía (El Bordo), Cauca
6568	2020/10/15	09:01:59	6,792	-73,227	145,0	1,6	Zapatoca, Santander
6569	2020/10/15	09:09:01	7,441	-73,094	145,0	3,2	Rionegro, Santander
6570	2020/10/15	09:10:38	7,358	-74,049	78,0	1,7	Cantagallo, Bolívar

N	FECHA	H:M:S	LAT	LON	Z	M	UBICACIÓN
6571	2020/10/15	09:32:19	6,807	-73,12	148,0	1,6	Los Santos, Santander
6572	2020/10/15	09:39:14	6,117	-73,456	134,0	1,4	Suaita, Santander
6573	2020/10/15	09:41:25	5,489	-74,377	18,0	1,4	Yacopí, Cundinamarca
6574	2020/10/15	09:51:10	8,963	-73,442	106,0	1,8	Pailitas, Cesar
6575	2020/10/15	09:57:45	6,787	-73,18	141,0	1,9	Los Santos, Santander
6576	2020/10/15	10:00:30	6,758	-73,199	149,0	1,5	Villanueva, Santander
6577	2020/10/15	10:25:43	6,808	-73,147	147,0	1,6	Los Santos, Santander
6578	2020/10/15	10:29:29	6,818	-73,207	149,0	3,7	Zapatoca, Santander
6579	2020/10/15	11:42:57	6,724	-73,201	140,0	1,7	Villanueva, Santander
6580	2020/10/15	11:45:31	5,206	-75,961	12,0	1,0	Apía, Risaralda
6581	2020/10/15	12:30:11	6,033	-75,474	0,0	0,5	Retiro, Antioquia
6582	2020/10/15	12:32:44	2,75	-75,049	32,0	1,4	San Vicente del Caguán, Caquetá
6583	2020/10/15	12:36:57	5,68	-76,036	47,0	0,9	Andes, Antioquia
6584	2020/10/15	13:20:55	5,407	-75,947	15,0	1,2	Mistrató, Risaralda
6585	2020/10/15	13:35:40	5,225	-73,794	132,0	1,7	Cucunubá, Cundinamarca
6586	2020/10/15	14:38:07	5,259	-73,727	153,0	2,6	Lenguazaque, Cundinamarca
6587	2020/10/15	14:53:45	5,622	-74,875	3,0	1,0	Norcasia, Caldas
6588	2020/10/15	16:01:46	6,78	-73,23	148,0	1,8	Zapatoca, Santander
6589	2020/10/15	16:54:57	3,499	-75,215	29,0	2,2	Natagaima, Tolima
6590	2020/10/15	17:26:55	3,764	-76,402	108,0	1,4	Yotoco, Valle del Cauca
6591	2020/10/15	17:47:31	11,082	-73,645	27,0	1,8	Dibulla, la Guajira
6592	2020/10/15	18:00:14	6,745	-73,184	142,0	1,7	Villanueva, Santander
6593	2020/10/15	18:14:48	6,817	-73,133	146,0	2,3	Los Santos, Santander
6594	2020/10/15	18:29:12	3,305	-74,555	0,0	1,1	Uribe, Meta
6595	2020/10/15	18:56:28	5,154	-75,666	107,0	2,7	Manizales, Caldas
6596	2020/10/15	19:52:25	6,791	-73,136	156,0	2,1	Los Santos, Santander
6597	2020/10/15	20:32:09	4,061	-74,814	18,0	1,2	Suárez, Tolima
6598	2020/10/15	20:35:28	6,41	-74,262	14,0	1,5	Cimitarra, Santander
6599	2020/10/15	20:48:32	6,857	-73,192	148,0	2,1	Zapatoca, Santander
6600	2020/10/15	20:58:52	6,904	-73,109	147,0	1,9	Los Santos, Santander
6601	2020/10/15	21:13:35	6,888	-73,15	153,0	1,8	Los Santos, Santander
6602	2020/10/15	22:11:38	10,429	-73,271	98,0	2,2	Valledupar, Cesar
6603	2020/10/15	22:40:23	6,84	-73,158	147,0	2,4	Los Santos, Santander
6604	2020/10/15	23:19:45	2,896	-76,491	16,0	2,2	Santander de Quilichao, Cauca
6605	2020/10/15	23:31:54	6,391	-74,851	4,0	0,9	San Roque, Antioquia
6606	2020/10/16	00:16:06	6,753	-73,09	146,0	1,7	Los Santos, Santander
6607	2020/10/16	00:25:59	3,945	-76,304	123,0	1,2	Buga, Valle del Cauca
6608	2020/10/16	01:39:54	8,634	-73,213	112,0	1,6	Teorama, Norte de Santander
6609	2020/10/16	02:04:26	5,704	-74,347	21,0	0,8	Yacopí, Cundinamarca
6610	2020/10/16	02:04:43	10,435	-73,291	91,0	1,4	Valledupar, Cesar
6611	2020/10/16	02:29:30	4,068	-71,967	0,0	1,7	Puerto Gaitán, Meta
6612	2020/10/16	02:44:57	4,417	-75,299	13,0	0,6	Ibagué, Tolima
6613	2020/10/16	02:51:37	6,821	-73,222	134,0	1,6	Zapatoca, Santander
6614	2020/10/16	03:04:24	6,825	-73,182	139,0	1,7	Zapatoca, Santander
6615	2020/10/16	03:20:54	3,474	-74,196	16,0	1,2	Mesetas, Meta
6616	2020/10/16	03:29:03	6,74	-73,222	144,0	1,6	Zapatoca, Santander

N	FECHA	H:M:S	LAT	LON	Z	M	UBICACIÓN
6617	2020/10/16	03:47:47	4,405	-76,35	116,0	1,4	Bolívar, Valle del Cauca
6618	2020/10/16	03:54:55	6,754	-73,124	136,0	1,9	Los Santos, Santander
6619	2020/10/16	04:12:30	6,396	-73,6	117,0	1,1	Santa Helena del Opón, Santander
6620	2020/10/16	04:16:34	7,79	-75,47	25,0	1,7	San Jose de Ure, Córdoba
6621	2020/10/16	04:19:53	6,835	-73,132	152,0	2,3	Los Santos, Santander
6622	2020/10/16	04:55:02	3,934	-76,778	68,0	0,9	Calima (El Darién), Valle del Cauca
6623	2020/10/16	05:16:51	6,812	-73,124	141,0	1,7	Los Santos, Santander
6624	2020/10/16	05:21:09	4,595	-77,375	3,0	1,7	Océano Pacífico
6625	2020/10/16	05:28:34	6,822	-73,17	147,0	2,6	Los Santos, Santander
6626	2020/10/16	05:39:10	3,505	-74,209	13,0	2,1	Mesetas, Meta
6627	2020/10/16	05:39:57	10,208	-73,298	110,0	1,6	San Diego, Cesar
6628	2020/10/16	06:05:42	5,256	-74,543	22,0	0,8	Caparrapí, Cundinamarca
6629	2020/10/16	06:17:04	6,836	-73,184	146,0	1,8	Zapatoca, Santander
6630	2020/10/16	06:18:59	6,796	-73,152	141,0	1,8	Los Santos, Santander
6631	2020/10/16	06:40:52	6,775	-73,133	141,0	2,0	Los Santos, Santander
6632	2020/10/16	06:50:05	3,766	-76,364	133,0	2,5	Guacarí, Valle del Cauca
6633	2020/10/16	06:56:01	3,805	-77,009	3,0	1,5	Buenaventura, Valle del Cauca
6634	2020/10/16	07:00:33	10,523	-73,461	7,0	1,1	Valledupar, Cesar
6635	2020/10/16	07:00:58	6,791	-73,138	144,0	2,1	Los Santos, Santander
6636	2020/10/16	07:18:13	6,864	-73,204	147,0	1,5	Zapatoca, Santander
6637	2020/10/16	07:21:30	2,926	-76,391	27,0	0,5	Santander de Quilichao, Cauca
6638	2020/10/16	07:46:00	1,54	-76,8788	5,0	3,0	Área de Influencia Volcán Las Animas
6639	2020/10/16	07:56:23	6,783	-73,347	132,0	1,4	Zapatoca, Santander
6640	2020/10/16	08:05:38	11,27	-72,273	2,0	1,5	Maicao, la Guajira
6641	2020/10/16	08:16:17	6,771	-73,131	149,0	1,8	Los Santos, Santander
6642	2020/10/16	08:27:05	6,84	-73,16	153,0	2,5	Los Santos, Santander
6643	2020/10/16	08:32:32	6,812	-73,19	147,0	2,5	Zapatoca, Santander
6644	2020/10/16	08:49:04	6,733	-73,129	141,0	1,8	Los Santos, Santander
6645	2020/10/16	09:13:24	6,27	-73,087	174,0	2,0	Charalá, Santander
6646	2020/10/16	09:19:27	6,576	-73,399	120,0	1,7	Hato, Santander
6647	2020/10/16	09:39:34	5,234	-73,702	146,0	2,0	Cucunubá, Cundinamarca
6648	2020/10/16	09:57:30	7,103	-76,258	0,0	2,2	Dabeiba, Antioquia
6649	2020/10/16	10:27:32	6,84	-73,187	150,0	1,7	Zapatoca, Santander
6650	2020/10/16	10:33:13	3,406	-74,556	29,0	1,5	Uribe, Meta
6651	2020/10/16	10:54:17	5,688	-73,934	114,0	1,4	Briceño, Boyacá
6652	2020/10/16	11:44:00	1,5425	-76,8823	5,0	3,2	Área de Influencia Volcán Las Animas
6653	2020/10/16	13:23:26	4,078	-77,044	51,0	2,3	Buenaventura, Valle del Cauca
6654	2020/10/16	13:26:42	6,85	-73,131	141,0	1,6	Los Santos, Santander
6655	2020/10/16	13:37:02	6,768	-73,152	150,0	1,8	Los Santos, Santander
6656	2020/10/16	14:04:59	3,56	-74,441	16,0	1,2	Uribe, Meta
6657	2020/10/16	14:17:29	6,908	-73,362	116,0	2,7	San Vicente de Chucurí, Santander
6658	2020/10/16	14:25:27	6,365	-73,573	117,0	1,5	Santa Helena del Opón, Santander
6659	2020/10/16	14:38:57	6,846	-73,138	150,0	2,1	Los Santos, Santander
6660	2020/10/16	15:09:48	8,209	-73,457	126,0	2,2	Rio de Oro, Cesar
6661	2020/10/16	15:17:43	6,847	-73,174	130,0	1,9	Zapatoca, Santander
6662	2020/10/16	16:08:00	1,53783	-76,8788	4,0	2,4	Área de Influencia Volcán Las Animas

N	FECHA	H:M:S	LAT	LON	Z	M	UBICACIÓN
6663	2020/10/16	16:13:39	4,524	-76,252	121,0	1,4	El Dovio, Valle del Cauca
6664	2020/10/16	16:56:54	7,504	-73,321	0,0	2,0	Rionegro, Santander
6665	2020/10/16	17:18:33	6,804	-73,167	144,0	3,0	Los Santos, Santander
6666	2020/10/16	17:34:35	3,444	-74,252	19,0	1,9	Mesetas, Meta
6667	2020/10/16	17:49:17	6,786	-73,123	145,0	2,7	Los Santos, Santander
6668	2020/10/16	18:37:25	6,243	-74,29	99,0	1,5	Cimitarra, Santander
6669	2020/10/16	20:16:17	5,315	-73,761	142,0	3,1	Lenguazaque, Cundinamarca
6670	2020/10/16	21:15:34	6,804	-73,104	146,0	1,9	Los Santos, Santander
6671	2020/10/16	21:51:49	3,427	-74,273	2,0	1,5	Mesetas, Meta
6672	2020/10/16	21:55:10	5,616	-76,345	28,0	2,1	Lloró, Chocó
6673	2020/10/16	22:12:56	6,44	-73,599	111,0	1,8	Santa Helena del Opón, Santander
6674	2020/10/16	22:43:55	2,762	-79,566	5,0	2,5	Océano Pacifico
6675	2020/10/16	23:04:18	2,771	-74,466	20,0	1,6	Uribe, Meta
6676	2020/10/16	23:10:29	9,028	-73,52	128,0	1,8	Chimichagua, Cesar
6677	2020/10/16	23:38:42	10,5	-73,378	23,0	1,6	Valledupar, Cesar
6678	2020/10/17	00:03:14	6,727	-73,147	133,0	2,2	Villanueva, Santander
6679	2020/10/17	00:49:16	6,779	-73,141	141,0	2,5	Los Santos, Santander
6680	2020/10/17	01:46:46	6,746	-73,121	137,0	2,1	Los Santos, Santander
6681	2020/10/17	02:00:35	6,841	-73,207	145,0	2,3	Zapatoca, Santander
6682	2020/10/17	02:22:40	5,711	-73,414	15,0	1,8	Arcabuco, Boyacá
6683	2020/10/17	02:28:01	5,688	-73,416	12,0	2,0	Chíquiza, Boyacá
6684	2020/10/17	02:31:09	6,805	-73,164	143,0	3,0	Los Santos, Santander
6685	2020/10/17	02:56:26	6,539	-73,524	121,0	1,5	El Carmen, Santander
6686	2020/10/17	02:58:23	6,724	-73,159	136,0	1,9	Villanueva, Santander
6687	2020/10/17	03:00:38	3,247	-76,336	137,0	1,2	Miranda, Cauca
6688	2020/10/17	03:20:59	4,652	-73,386	4,0	1,4	Medina, Cundinamarca
6689	2020/10/17	03:22:39	5,286	-74,095	110,0	1,9	San Cayetano, Cundinamarca
6690	2020/10/17	03:28:01	9,791	-72,743	160,0	1,8	Venezuela
6691	2020/10/17	03:33:21	6,629	-73,209	142,0	1,5	Barichara, Santander
6692	2020/10/17	04:33:43	6,804	-73,146	143,0	2,3	Los Santos, Santander
6693	2020/10/17	05:02:58	6,82	-73,152	145,0	1,7	Los Santos, Santander
6694	2020/10/17	06:15:48	6,821	-73,054	145,0	1,8	Los Santos, Santander
6695	2020/10/17	06:18:34	6,846	-73,152	147,0	2,5	Los Santos, Santander
6696	2020/10/17	06:36:14	6,332	-74,413	10,0	2,5	Cimitarra, Santander
6697	2020/10/17	06:42:00	1,53417	-76,8742	4,0	2,5	Área de Influencia Volcán Las Animas
6698	2020/10/17	06:45:56	6,813	-73,092	145,0	1,8	Los Santos, Santander
6699	2020/10/17	06:59:10	4,791	-75,466	2,0	0,4	Santa Rosa de Cabal, Risaralda
6700	2020/10/17	07:22:54	6,794	-73,166	143,0	1,7	Los Santos, Santander
6701	2020/10/17	07:44:28	5,169	-76,349	75,0	2,3	Rio Iró (Santa Rita), Chocó
6702	2020/10/17	07:51:53	6,718	-73,154	145,0	1,6	Villanueva, Santander
6703	2020/10/17	08:02:56	6,844	-73,135	149,0	1,5	Los Santos, Santander
6704	2020/10/17	08:16:11	6,856	-73,156	147,0	2,0	Los Santos, Santander
6705	2020/10/17	08:19:15	6,784	-73,124	149,0	1,8	Los Santos, Santander
6706	2020/10/17	08:23:05	6,852	-73,14	145,0	1,7	Los Santos, Santander
6707	2020/10/17	08:27:45	6,785	-73,177	147,0	1,8	Los Santos, Santander
6708	2020/10/17	08:51:01	7,11	-76,234	8,0	1,6	Dabeiba, Antioquia



N	FECHA	H:M:S	LAT	LON	Z	M	UBICACIÓN
6709	2020/10/17	09:04:27	4,351	-76,287	102,0	1,4	Bolívar, Valle del Cauca
6710	2020/10/17	09:11:21	6,792	-73,197	138,0	1,9	Los Santos, Santander
6711	2020/10/17	09:12:40	6,804	-73,123	153,0	1,7	Los Santos, Santander
6712	2020/10/17	09:21:01	6,824	-73,193	146,0	1,7	Zapatoca, Santander
6713	2020/10/17	09:55:44	3,301	-79,167	21,0	2,1	Océano Pacífico
6714	2020/10/17	10:22:01	4,038	-78,596	16,0	2,0	Océano Pacífico
6715	2020/10/17	10:57:09	6,801	-73,09	147,0	1,8	Los Santos, Santander
6716	2020/10/17	11:00:41	7,824	-73,256	127,0	1,9	Ábrego, Norte de Santander
6717	2020/10/17	11:56:32	6,879	-73,2	146,0	1,9	Zapatoca, Santander
6718	2020/10/17	12:13:32	7,498	-74,428	27,0	1,8	Santa Rosa del Sur, Bolívar
6719	2020/10/17	12:29:44	7,053	-76,221	10,0	1,6	Dabeiba, Antioquia
6720	2020/10/17	13:00:00	1,53933	-76,8863	6,0	2,0	Área de Influencia Volcán Las Animas
6721	2020/10/17	13:15:33	6,819	-73,141	142,0	2,0	Los Santos, Santander
6722	2020/10/17	14:26:52	6,735	-73,201	152,0	1,8	Villanueva, Santander
6723	2020/10/17	14:38:58	6,305	-72,304	2,0	1,5	Tame, Arauca
6724	2020/10/17	14:40:54	10,491	-74,374	31,0	1,6	Pivijay, Magdalena
6725	2020/10/17	14:57:19	6,758	-73,133	138,0	2,5	Los Santos, Santander
6726	2020/10/17	15:42:03	4,136	-75,374	12,0	0,6	Rovira, Tolima
6727	2020/10/17	16:32:45	6,16	-73,709	111,0	1,9	Vélez, Santander
6728	2020/10/17	16:38:42	6,128	-76,422	36,0	1,9	Medio Atrato (Beté), Chocó
6729	2020/10/17	16:57:18	5,629	-73,963	112,0	3,2	Pauna, Boyacá
6730	2020/10/17	17:20:40	6,686	-73,193	130,0	2,0	Barichara, Santander
6731	2020/10/17	17:34:24	5,957	-74,3	14,0	1,5	Puerto Boyacá, Boyacá
6732	2020/10/17	17:40:42	5,84	-75,995	64,0	1,2	Ciudad Bolívar, Antioquia
6733	2020/10/17	17:50:48	7,323	-75,205	29,0	1,7	Tarazá, Antioquia
6734	2020/10/17	17:56:00	6,754	-73,159	136,0	1,8	Los Santos, Santander
6735	2020/10/17	18:04:16	6,007	-73,7	116,0	1,5	Vélez, Santander
6736	2020/10/17	18:45:02	5,837	-73,902	104,0	1,3	Florián, Santander
6737	2020/10/17	19:25:47	6,799	-73,194	148,0	2,3	Los Santos, Santander
6738	2020/10/17	20:29:42	4,983	-82,438	0,0	2,8	Océano Pacífico
6739	2020/10/17	20:31:50	3,63	-77,452	0,0	1,5	Océano Pacífico
6740	2020/10/17	20:42:42	3,395	-74,698	20,0	0,8	Colombia, Huila
6741	2020/10/17	20:44:33	5,22	-73,055	13,0	2,0	San Eduardo, Boyacá
6742	2020/10/17	20:52:40	6,744	-73,184	150,0	1,8	Villanueva, Santander
6743	2020/10/17	20:59:22	7,479	-75,551	42,0	1,3	Tarazá, Antioquia
6744	2020/10/17	21:44:54	6,825	-73,195	144,0	1,8	Zapatoca, Santander
6745	2020/10/17	22:10:00	1,5385	-76,8792	5,0	2,9	Área de Influencia Volcán Las Animas
6746	2020/10/17	22:12:43	6,502	-74,771	26,0	1,1	Maceo, Antioquia
6747	2020/10/17	22:45:26	4,392	-76,147	16,0	0,9	Roldanillo, Valle del Cauca
6748	2020/10/17	23:41:29	2,254	-75,601	17,0	1,2	Garzón, Huila
6749	2020/10/17	23:49:05	6,834	-73,162	142,0	1,8	Los Santos, Santander
6750	2020/10/17	23:51:54	10,982	-73,627	33,0	1,7	Dibulla, la Guajira
6751	2020/10/18	00:17:35	6,762	-73,129	138,0	1,8	Los Santos, Santander
6752	2020/10/18	00:38:00	1,53933	-76,8797	4,0	2,8	Área de Influencia Volcán Las Animas
6753	2020/10/18	00:55:55	6,759	-73,123	135,0	2,1	Los Santos, Santander
6754	2020/10/18	01:20:51	3,381	-74,273	18,0	1,2	Mesetas, Meta

N	FECHA	H:M:S	LAT	LON	Z	M	UBICACIÓN
6755	2020/10/18	01:24:26	1,988	-75,927	24,0	0,8	Elías, Huila
6756	2020/10/18	01:55:32	7,591	-75,316	36,0	2,0	Cáceres, Antioquia
6757	2020/10/18	02:05:53	6,764	-73,114	142,0	2,0	Los Santos, Santander
6758	2020/10/18	02:07:00	6,499	-73,752	114,0	1,6	Vélez, Santander
6759	2020/10/18	02:15:32	6,813	-73,124	136,0	1,7	Los Santos, Santander
6760	2020/10/18	02:17:00	1,54017	-76,8803	4,0	2,0	Área de Influencia Volcán Las Animas
6761	2020/10/18	02:57:51	6,816	-73,151	146,0	2,5	Los Santos, Santander
6762	2020/10/18	04:05:14	6,327	-76,846	0,0	1,4	Bojayá (Bellavista), Chocó
6763	2020/10/18	04:09:51	9,714	-73,784	85,0	2,0	El Paso, Cesar
6764	2020/10/18	04:29:40	10,596	-73,516	30,0	1,4	Valledupar, Cesar
6765	2020/10/18	05:05:46	4,209	-76,894	19,0	1,4	El Litoral del San Juan (Docordó), Chocó
6766	2020/10/18	05:15:49	4,347	-77,054	34,0	2,5	El Litoral del San Juan (Docordó), Chocó
6767	2020/10/18	05:47:53	5,27	-73,706	147,0	1,4	Lenguazaque, Cundinamarca
6768	2020/10/18	05:54:04	3,074	-74,628	27,0	1,3	Uribe, Meta
6769	2020/10/18	06:10:59	6,834	-73,15	144,0	1,8	Los Santos, Santander
6770	2020/10/18	07:34:19	3,097	-74,607	30,0	1,0	Uribe, Meta
6771	2020/10/18	07:51:30	11,186	-74,575	30,0	1,6	Mar Caribe
6772	2020/10/18	07:54:00	1,53983	-76,8822	4,0	2,1	Área de Influencia Volcán Las Animas
6773	2020/10/18	08:15:55	6,799	-73,162	145,0	2,1	Los Santos, Santander
6774	2020/10/18	08:23:22	4,422	-75,686	15,0	0,5	Córdoba, Quindío
6775	2020/10/18	08:44:42	6,812	-73,1	147,0	1,7	Los Santos, Santander
6776	2020/10/18	08:46:11	2,363	-75,387	30,0	1,4	Algeciras, Huila
6777	2020/10/18	08:55:06	3,968	-76,346	122,0	1,3	Yotoco, Valle del Cauca
6778	2020/10/18	08:58:05	6,798	-73,127	144,0	1,7	Los Santos, Santander
6779	2020/10/18	09:49:08	3,675	-74,197	14,0	1,2	Lejanías, Meta
6780	2020/10/18	09:56:29	6,828	-73,162	152,0	1,9	Los Santos, Santander
6781	2020/10/18	10:06:24	6,75	-73,147	139,0	2,1	Los Santos, Santander
6782	2020/10/18	10:07:08	6,818	-73,136	142,0	2,3	Los Santos, Santander
6783	2020/10/18	10:17:22	3,48	-74,232	1,0	0,9	Mesetas, Meta
6784	2020/10/18	10:22:57	2,418	-75,342	25,0	1,2	Algeciras, Huila
6785	2020/10/18	10:26:04	6,82	-73,146	149,0	2,5	Los Santos, Santander
6786	2020/10/18	10:29:00	1,54067	-76,881	4,0	2,0	Área de Influencia Volcán Las Animas
6787	2020/10/18	10:35:18	3,463	-74,177	10,0	1,0	Mesetas, Meta
6788	2020/10/18	10:46:59	4,962	-74,692	25,0	1,2	Chaguaní, Cundinamarca
6789	2020/10/18	12:15:19	3,091	-74,503	19,0	0,9	Uribe, Meta
6790	2020/10/18	12:54:20	1,526	-78,147	75,0	2,2	Barbacoas, Nariño
6791	2020/10/18	12:57:03	6,751	-73,175	147,0	1,6	Los Santos, Santander
6792	2020/10/18	13:13:20	6,707	-73,133	139,0	1,8	Jordán, Santander
6793	2020/10/18	13:43:12	6,758	-73,163	135,0	2,0	Los Santos, Santander
6794	2020/10/18	14:09:28	3,616	-74,437	41,0	2,1	Uribe, Meta
6795	2020/10/18	14:20:24	6,779	-73,158	148,0	2,0	Los Santos, Santander
6796	2020/10/18	14:53:40	10,053	-72,6	164,0	2,2	Venezuela
6797	2020/10/18	15:20:13	6,798	-73,149	143,0	1,8	Los Santos, Santander
6798	2020/10/18	15:26:19	6,72	-73,184	142,0	1,7	Villanueva, Santander
6799	2020/10/18	16:01:42	7,042	-73,308	115,0	1,9	Girón, Santander
6800	2020/10/18	16:49:45	4,52	-76,368	123,0	1,1	El Dovio, Valle del Cauca

N	FECHA	H:M:S	LAT	LON	Z	M	UBICACIÓN
6801	2020/10/18	17:03:07	6,804	-73,192	149,0	1,8	Zapatoca, Santander
6802	2020/10/18	17:05:04	5,5	-76,486	34,0	1,5	Lloró, Chocó
6803	2020/10/18	17:28:29	6,85	-73,134	143,0	2,3	Los Santos, Santander
6804	2020/10/18	17:33:40	7,071	-73,516	110,0	2,0	Betulia, Santander
6805	2020/10/18	18:41:17	6,779	-73,159	148,0	2,1	Los Santos, Santander
6806	2020/10/18	18:56:17	6,776	-73,138	139,0	2,5	Los Santos, Santander
6807	2020/10/18	19:06:03	6,779	-73,159	140,0	2,1	Los Santos, Santander
6808	2020/10/18	19:14:13	7,742	-73,606	95,0	2,0	La Esperanza, Norte de Santander
6809	2020/10/18	19:40:26	6,858	-73,148	149,0	1,7	Los Santos, Santander
6810	2020/10/18	21:08:21	6,729	-73,173	148,0	2,1	Villanueva, Santander
6811	2020/10/18	21:09:25	4,181	-76,407	122,0	1,7	Trujillo, Valle del Cauca
6812	2020/10/18	21:41:40	3,459	-74,277	13,0	1,3	Mesetas, Meta
6813	2020/10/18	22:13:15	6,724	-73,224	144,0	1,8	Barichara, Santander
6814	2020/10/18	22:44:12	6,764	-73,117	148,0	1,8	Los Santos, Santander
6815	2020/10/18	23:15:41	6,766	-73,141	142,0	2,4	Los Santos, Santander
6816	2020/10/18	23:25:24	2,301	-74,893	0,0	1,6	San Vicente del Caguán, Caquetá
6817	2020/10/18	23:36:18	4,029	-71,666	0,0	2,1	Puerto Gaitán, Meta
6818	2020/10/18	23:54:05	6,793	-73,125	13,0	1,5	Los Santos, Santander
6819	2020/10/19	00:10:15	3,446	-74,676	23,0	1,8	Colombia, Huila
6820	2020/10/19	00:19:29	6,835	-73,306	135,0	1,6	Zapatoca, Santander
6821	2020/10/19	00:20:40	3,628	-75,024	31,0	0,6	Natagaima, Tolima
6822	2020/10/19	00:58:53	6,717	-73,123	134,0	2,0	Jordán, Santander
6823	2020/10/19	01:30:53	5,343	-72,909	16,0	1,5	Aquitania, Boyacá
6824	2020/10/19	02:03:14	6,321	-73,645	113,0	1,7	Santa Helena del Opón, Santander
6825	2020/10/19	02:14:05	6,779	-73,146	136,0	2,3	Los Santos, Santander
6826	2020/10/19	03:08:12	6,805	-73,142	145,0	2,6	Los Santos, Santander
6827	2020/10/19	03:12:01	6,74	-73,16	140,0	2,2	Los Santos, Santander
6828	2020/10/19	03:20:06	8,49	-73,692	91,0	1,8	La Gloria, Cesar
6829	2020/10/19	03:31:39	3,478	-74,621	24,0	1,7	Uribe, Meta
6830	2020/10/19	03:34:31	3,756	-77,109	31,0	2,2	Buenaventura, Valle del Cauca
6831	2020/10/19	03:36:41	3,762	-77,036	15,0	1,4	Buenaventura, Valle del Cauca
6832	2020/10/19	03:43:08	10,869	-73,726	51,0	1,5	Santa Marta, Magdalena
6833	2020/10/19	04:13:48	6,788	-73,157	154,0	2,4	Los Santos, Santander
6834	2020/10/19	04:27:48	5,924	-73,755	109,0	1,3	Guavatá, Santander
6835	2020/10/19	05:27:10	6,761	-73,162	142,0	2,3	Los Santos, Santander
6836	2020/10/19	05:50:30	6,814	-73,068	148,0	1,7	Los Santos, Santander
6837	2020/10/19	05:51:43	4,561	-76,205	107,0	1,7	Versalles, Valle del Cauca
6838	2020/10/19	06:07:01	6,812	-73,18	142,0	1,7	Los Santos, Santander
6839	2020/10/19	06:13:14	6,868	-73,398	125,0	1,6	San Vicente de Chucurí, Santander
6840	2020/10/19	06:16:15	6,564	-73,6	114,0	1,6	El Carmen, Santander
6841	2020/10/19	06:24:37	7,264	-76,858	54,0	2,0	Riosucio, Chocó
6842	2020/10/19	06:36:16	6,801	-73,178	139,0	1,6	Los Santos, Santander
6843	2020/10/19	06:40:08	3,523	-77,536	23,0	1,5	Océano Pacífico
6844	2020/10/19	07:18:21	6,766	-73,133	140,0	2,0	Los Santos, Santander
6845	2020/10/19	07:22:12	7,218	-72,17	0,0	1,7	Toledo, Norte de Santander
6846	2020/10/19	07:23:49	2,334	-76,978	132,0	1,6	El Tambo, Cauca

N	FECHA	H:M:S	LAT	LON	Z	M	UBICACIÓN
6847	2020/10/19	07:33:56	6,837	-73,181	147,0	1,9	Zapatoca, Santander
6848	2020/10/19	07:43:50	2,05	-76,017	24,0	2,0	Oporapa, Huila
6849	2020/10/19	07:47:43	2,062	-76,006	19,0	1,9	Oporapa, Huila
6850	2020/10/19	07:47:58	2,057	-76,015	22,0	1,9	Oporapa, Huila
6851	2020/10/19	08:05:05	6,81	-73,143	144,0	1,8	Los Santos, Santander
6852	2020/10/19	08:17:39	2,09	-75,997	19,0	0,9	Oporapa, Huila
6853	2020/10/19	08:48:17	10,014	-73,287	27,0	1,4	Agustín Codazzi, Cesar
6854	2020/10/19	09:13:09	6,856	-73,206	138,0	1,7	Zapatoca, Santander
6855	2020/10/19	10:08:39	6,907	-73,176	141,0	1,9	Girón, Santander
6856	2020/10/19	10:10:53	6,809	-73,169	144,0	1,7	Los Santos, Santander
6857	2020/10/19	11:04:31	7,019	-74,09	25,0	1,5	Yondó (Casabe), Antioquia
6858	2020/10/19	11:24:14	6,798	-73,175	143,0	1,7	Los Santos, Santander
6859	2020/10/19	11:33:26	6,835	-73,149	143,0	1,9	Los Santos, Santander
6860	2020/10/19	12:01:59	3,484	-74,235	13,0	1,8	Mesetas, Meta
6861	2020/10/19	12:08:50	5,441	-74,709	25,0	1,6	La Dorada, Caldas
6862	2020/10/19	12:48:45	5,771	-73,936	101,0	1,8	Florián, Santander
6863	2020/10/19	13:03:03	3,082	-74,506	19,0	1,0	Uribe, Meta
6864	2020/10/19	13:33:15	4,592	-77,268	3,0	1,7	Bajo Baudó (Pizarro), Chocó
6865	2020/10/19	13:37:42	3,944	-76,111	36,0	1,0	San Pedro, Valle del Cauca
6866	2020/10/19	15:46:55	7,405	-73,175	135,0	1,8	Rionegro, Santander
6867	2020/10/19	16:13:16	6,813	-73,206	146,0	2,0	Zapatoca, Santander
6868	2020/10/19	17:16:05	6,827	-73,175	144,0	3,1	Los Santos, Santander
6869	2020/10/19	17:27:07	7,44	-73,297	132,0	1,6	El Playón, Santander
6870	2020/10/19	17:57:18	0,732	-77,879	8,0	3,0	Área de influencia Complejo volcánico Chiles, Cerro Negro
6871	2020/10/19	19:19:28	7,204	-73,49	28,0	1,5	Sabana de Torres, Santander
6872	2020/10/19	19:23:00	6,862	-73,168	143,0	1,8	Los Santos, Santander
6873	2020/10/19	20:04:54	3,947	-73,601	27,0	1,2	Acacías, Meta
6874	2020/10/19	20:11:55	4,826	-75,9	40,0	0,8	Pereira, Risaralda
6875	2020/10/19	20:19:55	2,054	-76,025	21,0	2,7	Oporapa, Huila
6876	2020/10/19	20:47:04	2,03	-76,006	25,0	2,0	Oporapa, Huila
6877	2020/10/19	23:30:18	7,092	-74,158	2,0	1,7	Cantagallo, Bolívar
6878	2020/10/19	23:54:21	7,101	-74,138	1,0	2,4	Cantagallo, Bolívar
6879	2020/10/20	00:14:43	6,827	-73,178	146,0	1,6	Zapatoca, Santander
6880	2020/10/20	00:22:50	5,23	-73,736	150,0	1,9	Cucunubá, Cundinamarca
6881	2020/10/20	00:40:17	6,482	-73,609	117,0	1,3	Santa Helena del Opón, Santander
6882	2020/10/20	00:41:41	7,093	-74,159	2,0	1,1	Cantagallo, Bolívar
6883	2020/10/20	00:53:59	6,882	-73,118	144,0	1,6	Los Santos, Santander
6884	2020/10/20	01:03:33	5,632	-74,031	113,0	1,4	Maripí, Boyacá
6885	2020/10/20	01:12:18	7,181	-74,984	4,0	1,0	Amalfi, Antioquia
6886	2020/10/20	01:22:54	2,681	-77,392	68,0	1,0	Timbiquí, Cauca
6887	2020/10/20	01:26:14	6,766	-73,172	144,0	1,5	Los Santos, Santander
6888	2020/10/20	01:33:27	3,914	-75,632	0,0	0,8	Chaparral, Tolima
6889	2020/10/20	01:59:23	1,888	-76,033	22,0	2,4	Pitalito, Huila
6890	2020/10/20	02:04:52	8,093	-73,395	0,0	2,1	San Martín, Cesar
6891	2020/10/20	02:13:31	11,15	-73,976	3,0	1,5	Santa Marta, Magdalena
6892	2020/10/20	02:15:45	6,799	-73,188	146,0	1,5	Los Santos, Santander

N	FECHA	H:M:S	LAT	LON	Z	M	UBICACIÓN
6893	2020/10/20	02:27:16	2,212	-75,585	8,0	1,2	Garzón, Huila
6894	2020/10/20	02:35:13	6,789	-73,166	147,0	1,5	Los Santos, Santander
6895	2020/10/20	03:04:49	6,823	-73,161	148,0	1,6	Los Santos, Santander
6896	2020/10/20	03:12:22	6,807	-73,131	148,0	1,9	Los Santos, Santander
6897	2020/10/20	03:38:22	6,775	-73,068	149,0	1,8	Los Santos, Santander
6898	2020/10/20	04:05:04	6,732	-73,09	141,0	2,0	Jordán, Santander
6899	2020/10/20	04:30:20	6,775	-73,218	133,0	1,7	Zapatoca, Santander
6900	2020/10/20	04:38:00	6,758	-73,129	141,0	1,9	Los Santos, Santander
6901	2020/10/20	04:41:04	6,438	-73,782	99,0	1,3	Landázuri, Santander
6902	2020/10/20	05:15:16	6,032	-73,866	104,0	1,2	El Peñón, Santander
6903	2020/10/20	05:25:44	7,465	-75,524	45,0	2,0	Tarazá, Antioquia
6904	2020/10/20	05:32:01	7,095	-74,151	3,0	1,4	Cantagallo, Bolívar
6905	2020/10/20	05:46:40	6,758	-73,146	141,0	1,9	Los Santos, Santander
6906	2020/10/20	05:58:17	6,802	-73,187	142,0	1,6	Los Santos, Santander
6907	2020/10/20	06:02:51	5,83	-73,816	102,0	2,3	Jesús María, Santander
6908	2020/10/20	06:12:14	6,773	-73,139	145,0	2,0	Los Santos, Santander
6909	2020/10/20	06:15:42	2,057	-76,0	4,0	0,9	Oporapa, Huila
6910	2020/10/20	06:35:05	9,512	-73,375	20,0	1,2	La Jagua de Iberico, Cesar
6911	2020/10/20	06:55:22	3,706	-77,01	10,0	1,2	Buenaventura, Valle del Cauca
6912	2020/10/20	07:05:42	7,095	-74,158	3,0	1,1	Cantagallo, Bolívar
6913	2020/10/20	07:14:11	3,989	-71,53	4,0	2,2	Puerto Gaitán, Meta
6914	2020/10/20	07:17:41	7,02	-73,39	122,0	1,6	Betulia, Santander
6915	2020/10/20	07:20:58	3,862	-76,218	111,0	1,4	Buga, Valle del Cauca
6916	2020/10/20	07:27:30	6,801	-73,173	143,0	1,7	Los Santos, Santander
6917	2020/10/20	07:43:07	6,826	-73,174	146,0	1,7	Los Santos, Santander
6918	2020/10/20	08:08:23	7,191	-73,076	158,0	1,8	Bucaramanga, Santander
6919	2020/10/20	08:10:39	6,716	-73,209	140,0	1,6	Barichara, Santander
6920	2020/10/20	08:12:41	6,624	-73,178	157,0	1,7	Barichara, Santander
6921	2020/10/20	08:22:16	6,766	-73,193	143,0	2,0	Los Santos, Santander
6922	2020/10/20	09:01:22	5,26	-74,549	26,0	1,1	Caparrapí, Cundinamarca
6923	2020/10/20	09:13:42	6,783	-76,471	19,0	2,4	Dabeiba, Antioquia
6924	2020/10/20	09:18:37	7,461	-73,189	127,0	1,7	El Playón, Santander
6925	2020/10/20	09:29:37	3,905	-71,548	1,0	2,2	Puerto Gaitán, Meta
6926	2020/10/20	09:36:29	3,956	-71,556	0,0	2,6	Puerto Gaitán, Meta
6927	2020/10/20	09:41:59	8,84	-73,205	27,0	2,0	Convención, Norte de Santander
6928	2020/10/20	09:46:26	3,552	-73,646	23,0	1,4	Granada, Meta
6929	2020/10/20	10:11:01	5,274	-73,739	147,0	1,6	Cucunubá, Cundinamarca
6930	2020/10/20	10:22:44	4,466	-74,982	25,0	1,0	Piedras, Tolima
6931	2020/10/20	10:37:19	5,42	-73,666	134,0	1,9	Guachetá, Cundinamarca
6932	2020/10/20	10:46:16	4,495	-73,575	39,0	3,2	Medina, Cundinamarca
6933	2020/10/20	11:22:56	11,102	-73,618	28,0	1,7	Dibulla, la Guajira
6934	2020/10/20	11:43:57	6,764	-73,102	140,0	1,9	Los Santos, Santander
6935	2020/10/20	11:48:08	6,59	-73,09	142,0	1,9	Curití, Santander
6936	2020/10/20	12:09:49	6,806	-73,056	139,0	2,0	Los Santos, Santander
6937	2020/10/20	12:57:49	6,724	-73,236	143,0	2,0	Zapatoca, Santander
6938	2020/10/20	13:49:32	2,312	-75,621	33,0	2,1	Garzón, Huila

N	FECHA	H:M:S	LAT	LON	Z	M	UBICACIÓN
6939	2020/10/20	14:37:30	6,892	-73,135	148,0	2,0	Los Santos, Santander
6940	2020/10/20	16:23:59	6,974	-73,145	144,0	1,8	Girón, Santander
6941	2020/10/20	17:49:23	7,4	-73,226	137,0	1,8	Rionegro, Santander
6942	2020/10/20	17:54:18	6,813	-73,137	146,0	2,5	Los Santos, Santander
6943	2020/10/20	18:21:27	6,747	-73,148	142,0	2,1	Los Santos, Santander
6944	2020/10/20	18:38:16	6,779	-73,15	141,0	2,3	Los Santos, Santander
6945	2020/10/20	18:46:28	4,16	-76,602	89,0	2,7	El Litoral del San Juan (Docordó), Chocó
6946	2020/10/20	18:47:17	6,788	-73,13	145,0	2,9	Los Santos, Santander
6947	2020/10/20	18:58:09	6,682	-73,141	137,0	2,0	Villanueva, Santander
6948	2020/10/20	20:56:30	6,754	-73,133	139,0	2,1	Los Santos, Santander
6949	2020/10/20	21:41:32	6,212	-74,489	60,0	3,2	Bolívar, Santander
6950	2020/10/20	21:46:47	6,696	-73,148	137,0	2,0	Villanueva, Santander
6951	2020/10/20	22:29:40	6,715	-73,167	132,0	2,0	Villanueva, Santander
6952	2020/10/20	22:36:56	5,311	-72,583	11,0	1,6	Aguazul, Casanare
6953	2020/10/20	23:33:54	5,709	-73,527	146,0	2,5	Gachantivá, Boyacá
6954	2020/10/21	00:24:39	1,704	-76,581	2,0	1,2	Santa Rosa, Cauca
6955	2020/10/21	00:50:15	8,6	-77,863	61,0	2,0	Panama-Colombia
6956	2020/10/21	01:03:52	5,357	-76,505	43,0	1,5	Cértogui, Chocó
6957	2020/10/21	01:11:59	7,303	-73,012	160,0	1,7	Matanza, Santander
6958	2020/10/21	01:14:38	6,833	-73,169	147,0	1,5	Los Santos, Santander
6959	2020/10/21	01:21:45	10,324	-73,648	79,0	1,5	Pueblo Bello, Cesar
6960	2020/10/21	01:56:35	6,798	-73,169	143,0	1,7	Los Santos, Santander
6961	2020/10/21	02:08:59	3,326	-74,52	19,0	2,1	Uribe, Meta
6962	2020/10/21	02:21:45	6,789	-73,176	143,0	1,6	Los Santos, Santander
6963	2020/10/21	02:39:22	6,83	-73,184	147,0	2,8	Zapatoca, Santander
6964	2020/10/21	03:27:30	6,862	-73,16	148,0	1,5	Los Santos, Santander
6965	2020/10/21	03:43:12	2,819	-74,896	14,0	1,2	San Vicente del Caguán, Caquetá
6966	2020/10/21	03:57:30	5,339	-74,795	19,0	0,9	Victoria, Caldas
6967	2020/10/21	05:12:24	6,781	-73,136	141,0	1,8	Los Santos, Santander
6968	2020/10/21	05:52:22	6,817	-73,146	143,0	1,8	Los Santos, Santander
6969	2020/10/21	06:00:35	4,674	-76,172	89,0	2,2	Argelia, Valle del Cauca
6970	2020/10/21	06:12:57	6,16	-73,759	114,0	1,5	Bolívar, Santander
6971	2020/10/21	06:27:47	6,8	-73,111	146,0	2,0	Los Santos, Santander
6972	2020/10/21	06:36:36	5,18	-74,826	63,0	1,2	Honda, Tolima
6973	2020/10/21	06:56:08	5,956	-73,9	116,0	2,2	Sucre, Santander
6974	2020/10/21	07:13:26	6,726	-73,172	151,0	1,7	Villanueva, Santander
6975	2020/10/21	07:39:51	6,772	-73,175	142,0	1,6	Los Santos, Santander
6976	2020/10/21	07:50:01	6,783	-73,176	134,0	1,7	Los Santos, Santander
6977	2020/10/21	07:55:25	6,784	-73,174	148,0	1,7	Los Santos, Santander
6978	2020/10/21	08:14:06	6,813	-73,13	141,0	1,6	Los Santos, Santander
6979	2020/10/21	08:20:09	6,762	-73,116	142,0	1,9	Los Santos, Santander
6980	2020/10/21	08:40:04	2,42	-75,579	22,0	1,2	Gigante, Huila
6981	2020/10/21	09:04:26	8,108	-73,052	164,0	2,5	Ábrego, Norte de Santander
6982	2020/10/21	09:07:47	4,891	-76,186	105,0	1,4	San José del Palmar, Chocó
6983	2020/10/21	09:18:19	6,721	-73,134	140,0	2,1	Jordán, Santander
6984	2020/10/21	09:50:44	6,828	-73,176	145,0	1,5	Zapatoca, Santander

N	FECHA	H:M:S	LAT	LON	Z	M	UBICACIÓN
6985	2020/10/21	10:17:33	3,027	-74,758	23,0	1,8	Uribe, Meta
6986	2020/10/21	11:01:39	4,078	-74,855	33,0	1,3	Guamo, Tolima
6987	2020/10/21	11:04:19	6,513	-73,763	95,0	1,6	Vélez, Santander
6988	2020/10/21	12:17:29	5,411	-73,792	139,0	2,8	Fúquene, Cundinamarca
6989	2020/10/21	13:20:17	6,833	-73,19	148,0	1,9	Zapatoca, Santander
6990	2020/10/21	14:11:28	5,499	-76,545	20,0	1,6	Lloró, Chocó
6991	2020/10/21	14:14:23	3,489	-74,23	6,0	1,1	Mesetas, Meta
6992	2020/10/21	14:18:32	6,797	-73,151	145,0	2,7	Los Santos, Santander
6993	2020/10/21	14:36:39	6,821	-73,13	143,0	1,7	Los Santos, Santander
6994	2020/10/21	14:48:19	6,828	-73,183	149,0	2,0	Zapatoca, Santander
6995	2020/10/21	15:00:14	5,238	-73,812	130,0	1,8	Cucunubá, Cundinamarca
6996	2020/10/21	15:03:50	6,745	-73,111	133,0	2,2	Los Santos, Santander
6997	2020/10/21	15:08:47	6,113	-73,859	105,0	1,5	El Peñón, Santander
6998	2020/10/21	15:19:42	6,862	-73,155	138,0	2,0	Los Santos, Santander
6999	2020/10/21	16:29:04	5,318	-74,911	2,0	0,6	Victoria, Caldas
7000	2020/10/21	17:24:18	6,854	-76,276	16,0	2,2	Dabeiba, Antioquia
7001	2020/10/21	17:24:42	6,859	-72,944	163,0	2,4	Piedecuesta, Santander
7002	2020/10/21	17:39:16	9,605	-73,746	26,0	1,6	El Paso, Cesar
7003	2020/10/21	17:43:15	4,113	-75,007	19,0	0,9	Guamo, Tolima
7004	2020/10/21	17:59:53	10,366	-72,776	81,0	1,6	Venezuela
7005	2020/10/21	18:34:58	5,284	-73,734	136,0	2,5	Lenguazaque, Cundinamarca
7006	2020/10/21	18:41:21	6,81	-73,15	147,0	2,0	Los Santos, Santander
7007	2020/10/21	18:43:09	6,732	-73,154	136,0	1,6	Los Santos, Santander
7008	2020/10/21	19:07:21	6,732	-73,184	138,0	2,1	Villanueva, Santander
7009	2020/10/21	19:37:12	3,481	-74,219	8,0	1,6	Mesetas, Meta
7010	2020/10/21	19:42:02	6,808	-73,168	142,0	3,0	Los Santos, Santander
7011	2020/10/21	21:18:14	5,69	-73,971	98,0	1,7	Pauna, Boyacá
7012	2020/10/21	21:21:50	6,679	-73,156	130,0	2,1	Villanueva, Santander
7013	2020/10/21	21:35:31	2,396	-75,683	14,0	1,1	Paicol, Huila
7014	2020/10/21	22:37:36	3,682	-75,662	19,0	2,4	Chaparral, Tolima
7015	2020/10/21	22:42:30	6,861	-73,132	150,0	1,9	Los Santos, Santander
7016	2020/10/21	23:20:09	7,318	-71,86	1,0	2,2	Venezuela
7017	2020/10/21	23:48:27	2,674	-76,921	72,0	1,5	El Tambo, Cauca
7018	2020/10/22	00:08:02	6,844	-73,155	150,0	2,7	Los Santos, Santander
7019	2020/10/22	00:36:59	4,782	-76,232	102,0	1,9	El Cairo, Valle del Cauca
7020	2020/10/22	00:49:49	5,804	-75,48	2,0	0,6	Abejorral, Antioquia
7021	2020/10/22	01:01:30	7,41	-73,133	136,0	1,7	Rionegro, Santander
7022	2020/10/22	01:04:51	6,841	-73,137	154,0	2,9	Los Santos, Santander
7023	2020/10/22	01:10:31	3,117	-74,367	14,0	1,2	Uribe, Meta
7024	2020/10/22	01:19:11	3,488	-74,216	10,0	2,2	Mesetas, Meta
7025	2020/10/22	01:32:03	3,44	-74,464	22,0	0,6	Uribe, Meta
7026	2020/10/22	01:37:32	2,331	-75,398	16,0	1,3	Gigante, Huila
7027	2020/10/22	01:42:10	4,028	-76,237	107,0	2,2	San Pedro, Valle del Cauca
7028	2020/10/22	01:43:47	6,804	-73,091	149,0	1,6	Los Santos, Santander
7029	2020/10/22	02:29:40	6,75	-73,155	143,0	1,9	Los Santos, Santander
7030	2020/10/22	03:12:09	6,212	-73,803	106,0	1,3	Landázuri, Santander

N	FECHA	H:M:S	LAT	LON	Z	M	UBICACIÓN
7031	2020/10/22	03:57:26	2,701	-75,092	29,0	1,5	San Vicente del Caguán, Caquetá
7032	2020/10/22	04:46:02	7,829	-72,097	0,0	1,9	Norte Colombia
7033	2020/10/22	04:50:55	7,894	-76,776	54,0	1,9	Turbo, Antioquia
7034	2020/10/22	05:02:20	6,528	-73,594	112,0	1,6	Simacota, Santander
7035	2020/10/22	06:19:42	6,286	-73,651	110,0	1,6	La Paz, Santander
7036	2020/10/22	07:14:18	6,832	-73,141	142,0	1,9	Los Santos, Santander
7037	2020/10/22	07:26:16	2,198	-75,574	23,0	2,6	Garzón, Huila
7038	2020/10/22	07:27:23	6,764	-73,139	140,0	2,3	Los Santos, Santander
7039	2020/10/22	07:58:09	3,588	-76,286	140,0	1,3	Palmira, Valle del Cauca
7040	2020/10/22	08:15:38	6,749	-73,155	150,0	1,8	Los Santos, Santander
7041	2020/10/22	08:28:07	3,167	-76,262	29,0	1,2	Corinto, Cauca
7042	2020/10/22	08:43:16	3,627	-76,801	44,0	1,4	Dagua, Valle del Cauca
7043	2020/10/22	08:48:18	6,801	-73,075	144,0	1,9	Los Santos, Santander
7044	2020/10/22	09:47:26	11,126	-72,811	32,0	1,5	Riohacha, la Guajira
7045	2020/10/22	10:01:29	11,14	-72,829	33,0	1,4	Riohacha, la Guajira
7046	2020/10/22	10:05:26	5,207	-76,407	83,0	1,8	Rio Iró (Santa Rita), Chocó
7047	2020/10/22	10:10:48	8,893	-74,422	14,0	1,4	Pinillos, Bolívar
7048	2020/10/22	10:12:47	6,774	-73,168	140,0	2,3	Los Santos, Santander
7049	2020/10/22	10:54:27	6,814	-73,195	136,0	2,0	Zapatoca, Santander
7050	2020/10/22	10:59:18	6,76	-73,425	121,0	1,6	San Vicente de Chucurí, Santander
7051	2020/10/22	11:29:59	6,834	-73,086	137,0	2,2	Los Santos, Santander
7052	2020/10/22	13:21:02	4,222	-76,472	73,0	1,0	El Litoral del San Juan (Docordó), Chocó
7053	2020/10/22	13:49:08	6,755	-73,159	147,0	2,0	Los Santos, Santander
7054	2020/10/22	15:11:58	6,845	-73,172	144,0	1,9	Zapatoca, Santander
7055	2020/10/22	15:39:12	6,82	-73,147	151,0	3,9	Los Santos, Santander
7056	2020/10/22	15:46:05	7,752	-75,168	61,0	2,1	Cáceres, Antioquia
7057	2020/10/22	16:45:39	6,456	-74,79	15,0	1,3	Maceo, Antioquia
7058	2020/10/22	17:39:39	6,76	-73,119	151,0	2,1	Los Santos, Santander
7059	2020/10/22	17:54:49	6,996	-73,261	121,0	1,8	Girón, Santander
7060	2020/10/22	17:59:28	7,456	-73,207	140,0	2,1	El Playón, Santander
7061	2020/10/22	18:17:55	6,415	-73,66	111,0	1,7	Santa Helena del Opón, Santander
7062	2020/10/22	18:21:47	5,285	-73,761	149,0	1,6	Cucunubá, Cundinamarca
7063	2020/10/22	19:21:22	6,838	-76,401	4,0	2,3	Frontino, Antioquia
7064	2020/10/22	19:24:16	6,815	-73,136	148,0	1,9	Los Santos, Santander
7065	2020/10/22	19:28:34	5,263	-73,747	133,0	1,8	Cucunubá, Cundinamarca
7066	2020/10/22	19:55:03	4,112	-71,798	0,0	2,0	Puerto Gaitán, Meta
7067	2020/10/22	20:49:35	7,595	-73,927	11,0	1,6	San Pablo, Bolívar
7068	2020/10/22	21:21:53	6,857	-73,107	139,0	1,8	Los Santos, Santander
7069	2020/10/22	22:56:34	6,785	-73,068	149,0	2,0	Los Santos, Santander
7070	2020/10/23	00:11:23	6,907	-73,398	113,0	1,7	San Vicente de Chucurí, Santander
7071	2020/10/23	00:34:09	3,079	-74,504	25,0	0,8	Uribe, Meta
7072	2020/10/23	00:45:30	8,916	-73,804	0,0	2,1	Tamalameque, Cesar
7073	2020/10/23	01:12:08	1,475	-78,663	76,0	2,2	Tumaco, Nariño
7074	2020/10/23	01:53:25	2,487	-75,502	26,0	1,4	Gigante, Huila
7075	2020/10/23	02:07:59	10,762	-74,123	24,0	1,2	Zona Bananera, Magdalena
7076	2020/10/23	02:23:30	6,844	-73,153	151,0	2,4	Los Santos, Santander



N	FECHA	H:M:S	LAT	LON	Z	M	UBICACIÓN
7077	2020/10/23	02:34:00	3,435	-74,188	4,0	1,1	Mesetas, Meta
7078	2020/10/23	02:35:15	5,438	-74,694	12,0	0,6	La Dorada, Caldas
7079	2020/10/23	02:45:34	6,786	-73,142	146,0	1,7	Los Santos, Santander
7080	2020/10/23	02:53:32	3,959	-74,022	19,0	1,1	Guamal, Meta
7081	2020/10/23	03:09:37	3,428	-74,698	26,0	1,8	Colombia, Huila
7082	2020/10/23	03:43:25	6,838	-73,962	39,0	1,2	Puerto Parra, Santander
7083	2020/10/23	03:43:56	6,818	-73,174	146,0	1,9	Los Santos, Santander
7084	2020/10/23	04:05:04	3,893	-75,618	16,0	0,8	Chaparral, Tolima
7085	2020/10/23	04:19:16	6,885	-73,404	126,0	1,6	San Vicente de Chucurí, Santander
7086	2020/10/23	04:20:08	3,15	-79,161	21,0	2,2	Océano Pacífico
7087	2020/10/23	04:21:13	6,726	-73,191	167,0	1,7	Villanueva, Santander
7088	2020/10/23	05:12:48	9,969	-73,126	124,0	1,7	Agustín Codazzi, Cesar
7089	2020/10/23	05:27:31	7,451	-77,392	5,0	2,3	Riosucio, Chocó
7090	2020/10/23	05:43:55	0,959	-77,414	16,0	2,4	Funes, Nariño
7091	2020/10/23	05:54:55	5,252	-73,736	137,0	1,9	Cucunubá, Cundinamarca
7092	2020/10/23	06:01:15	6,169	-73,667	116,0	2,7	La Paz, Santander
7093	2020/10/23	06:26:56	8,638	-72,918	144,0	2,2	El Tarra, Norte de Santander
7094	2020/10/23	07:18:28	6,741	-73,137	141,0	2,0	Los Santos, Santander
7095	2020/10/23	07:59:11	5,284	-73,731	146,0	2,4	Lenguazaque, Cundinamarca
7096	2020/10/23	08:05:30	6,612	-73,415	125,0	1,7	El Carmen, Santander
7097	2020/10/23	08:17:02	6,846	-73,085	149,0	1,8	Los Santos, Santander
7098	2020/10/23	08:50:29	7,002	-73,217	136,0	1,8	Girón, Santander
7099	2020/10/23	09:37:25	6,568	-71,567	36,0	1,8	Tame, Arauca
7100	2020/10/23	09:39:36	2,936	-74,778	11,0	1,1	Uribe, Meta
7101	2020/10/23	10:03:30	11,076	-73,669	12,0	1,6	Santa Marta, Magdalena
7102	2020/10/23	10:17:48	4,432	-77,669	0,0	2,2	Océano Pacífico
7103	2020/10/23	10:51:44	6,792	-73,189	137,0	2,2	Los Santos, Santander
7104	2020/10/23	11:40:21	4,377	-77,761	28,0	2,3	Océano Pacífico
7105	2020/10/23	12:00:00	3,311	-73,999	10,0	1,6	Mesetas, Meta
7106	2020/10/23	12:23:06	4,223	-76,664	87,0	1,3	El Litoral del San Juan (Docordó), Chocó
7107	2020/10/23	12:39:25	6,792	-73,174	143,0	1,8	Los Santos, Santander
7108	2020/10/23	13:15:00	2,025	-75,921	1,0	1,3	Elías, Huila
7109	2020/10/23	13:31:52	6,793	-73,126	159,0	1,8	Los Santos, Santander
7110	2020/10/23	13:35:50	6,334	-73,576	116,0	3,1	Santa Helena del Opón, Santander
7111	2020/10/23	13:42:15	3,42	-74,328	22,0	1,1	Uribe, Meta
7112	2020/10/23	13:45:37	4,02	-71,613	0,0	2,3	Puerto Gaitán, Meta
7113	2020/10/23	13:59:05	5,293	-73,931	124,0	1,6	Carmen de Carupa, Cundinamarca
7114	2020/10/23	15:36:35	5,25	-72,343	13,0	1,9	Yopal, Casanare
7115	2020/10/23	16:18:57	5,068	-73,203	0,0	1,5	Campohermoso, Boyacá
7116	2020/10/23	16:34:15	10,772	-73,207	88,0	2,1	San Juan del Cesar, la Guajira
7117	2020/10/23	17:20:48	6,816	-73,168	145,0	2,7	Los Santos, Santander
7118	2020/10/23	18:02:09	7,596	-76,168	110,0	1,9	Tierralta, Córdoba
7119	2020/10/23	18:57:21	3,85	-75,819	13,0	1,1	Chaparral, Tolima
7120	2020/10/23	20:48:29	6,815	-73,153	145,0	1,8	Los Santos, Santander
7121	2020/10/23	21:40:41	6,793	-73,153	136,0	2,5	Los Santos, Santander
7122	2020/10/23	21:44:17	5,792	-74,807	13,0	1,1	Sonsón, Antioquia

N	FECHA	H:M:S	LAT	LON	Z	M	UBICACIÓN
7123	2020/10/23	21:55:34	6,775	-73,184	152,0	2,1	Los Santos, Santander
7124	2020/10/23	23:14:44	3,488	-74,212	5,0	1,5	Mesetas, Meta
7125	2020/10/23	23:32:52	6,333	-73,542	120,0	1,9	Santa Helena del Opón, Santander
7126	2020/10/24	00:07:42	6,774	-73,066	149,0	2,1	Los Santos, Santander
7127	2020/10/24	00:33:54	6,794	-73,085	147,0	1,8	Los Santos, Santander
7128	2020/10/24	00:38:15	6,828	-73,164	158,0	1,7	Los Santos, Santander
7129	2020/10/24	00:58:51	3,92	-71,584	0,0	2,3	Puerto Gaitán, Meta
7130	2020/10/24	01:11:29	6,803	-73,04	150,0	1,8	Los Santos, Santander
7131	2020/10/24	01:31:06	6,805	-73,143	149,0	1,6	Los Santos, Santander
7132	2020/10/24	01:42:38	6,813	-73,137	147,0	1,5	Los Santos, Santander
7133	2020/10/24	01:56:30	6,036	-73,758	110,0	1,4	Bolívar, Santander
7134	2020/10/24	01:59:20	6,812	-73,107	154,0	2,0	Los Santos, Santander
7135	2020/10/24	02:10:08	3,48	-74,232	11,0	1,5	Mesetas, Meta
7136	2020/10/24	02:19:19	6,239	-73,19	155,0	2,0	Charalá, Santander
7137	2020/10/24	03:14:27	11,391	-72,676	78,0	1,4	Riohacha, la Guajira
7138	2020/10/24	03:23:17	6,76	-73,034	152,0	1,7	Aratoca, Santander
7139	2020/10/24	03:33:28	3,855	-76,27	113,0	1,0	Buga, Valle del Cauca
7140	2020/10/24	04:23:30	6,766	-73,113	149,0	1,7	Los Santos, Santander
7141	2020/10/24	04:40:33	4,181	-75,141	26,0	1,2	Valle de San Juan, Tolima
7142	2020/10/24	04:55:25	6,724	-73,107	137,0	2,2	Jordán, Santander
7143	2020/10/24	05:10:16	6,72	-73,158	134,0	1,6	Villanueva, Santander
7144	2020/10/24	05:15:26	9,91	-72,987	3,0	1,4	Becerrill, Cesar
7145	2020/10/24	05:19:24	3,874	-75,693	16,0	1,0	Chaparral, Tolima
7146	2020/10/24	05:32:56	2,018	-75,923	19,0	1,1	Eliás, Huila
7147	2020/10/24	05:56:40	7,364	-77,256	21,0	1,7	Riosucio, Chocó
7148	2020/10/24	06:11:45	2,008	-75,717	28,0	0,9	Guadalupe, Huila
7149	2020/10/24	06:15:10	4,161	-76,364	121,0	1,3	Riofrío, Valle del Cauca
7150	2020/10/24	06:17:18	7,916	-73,304	1,0	1,7	San Alberto, Cesar
7151	2020/10/24	06:40:34	4,053	-71,752	0,0	1,9	Puerto Gaitán, Meta
7152	2020/10/24	07:08:09	8,007	-74,236	32,0	2,2	Santa Rosa del Sur, Bolívar
7153	2020/10/24	08:19:35	6,771	-73,111	142,0	1,9	Los Santos, Santander
7154	2020/10/24	08:26:02	6,093	-73,707	108,0	1,8	Vélez, Santander
7155	2020/10/24	08:33:24	11,06	-73,606	27,0	1,4	Dibulla, la Guajira
7156	2020/10/24	08:50:46	3,15	-76,578	70,0	0,9	Jamundí, Valle del Cauca
7157	2020/10/24	08:54:53	6,775	-73,18	136,0	1,8	Los Santos, Santander
7158	2020/10/24	08:57:31	5,883	-77,428	1,0	2,3	Océano Pacífico
7159	2020/10/24	08:57:37	6,809	-73,141	143,0	2,1	Los Santos, Santander
7160	2020/10/24	09:02:07	6,448	-74,886	5,0	1,1	San Roque, Antioquia
7161	2020/10/24	09:02:29	6,792	-73,18	140,0	2,1	Los Santos, Santander
7162	2020/10/24	09:07:16	3,467	-74,198	4,0	0,9	Mesetas, Meta
7163	2020/10/24	09:23:31	6,809	-73,176	141,0	2,3	Los Santos, Santander
7164	2020/10/24	09:32:18	6,821	-73,159	142,0	2,1	Los Santos, Santander
7165	2020/10/24	09:35:41	6,816	-74,11	3,0	0,9	Yondó (Casabe), Antioquia
7166	2020/10/24	09:48:21	6,694	-73,617	108,0	1,4	El Carmen, Santander
7167	2020/10/24	10:00:13	2,487	-75,498	23,0	1,4	Hobo, Huila
7168	2020/10/24	10:18:48	6,821	-73,189	143,0	2,2	Zapatoca, Santander

N	FECHA	H:M:S	LAT	LON	Z	M	UBICACIÓN
7169	2020/10/24	10:25:57	6,773	-73,232	149,0	1,4	Zapatoca, Santander
7170	2020/10/24	10:32:11	2,38	-75,601	22,0	1,1	Gigante, Huila
7171	2020/10/24	10:32:26	8,745	-73,079	136,0	2,1	El Tarra, Norte de Santander
7172	2020/10/24	10:39:03	5,288	-73,776	142,0	1,5	Cucunubá, Cundinamarca
7173	2020/10/24	13:09:06	2,915	-77,663	25,0	1,9	Timbiquí, Cauca
7174	2020/10/24	13:36:28	6,787	-76,186	0,0	1,5	Frontino, Antioquia
7175	2020/10/24	13:49:02	6,797	-76,228	0,0	1,7	Frontino, Antioquia
7176	2020/10/24	14:11:15	2,45	-75,514	4,0	1,3	Gigante, Huila
7177	2020/10/24	14:16:37	6,926	-76,197	85,0	1,6	Uramita, Antioquia
7178	2020/10/24	14:41:20	6,805	-76,262	0,0	1,6	Frontino, Antioquia
7179	2020/10/24	14:51:21	6,932	-76,214	0,0	1,8	Uramita, Antioquia
7180	2020/10/24	15:01:23	6,867	-73,357	127,0	1,7	San Vicente de Chucurí, Santander
7181	2020/10/24	15:07:01	6,556	-73,719	113,0	1,6	Simacota, Santander
7182	2020/10/24	15:18:50	3,402	-74,143	8,0	1,3	Mesetas, Meta
7183	2020/10/24	15:29:40	3,418	-74,169	5,0	1,2	Mesetas, Meta
7184	2020/10/24	15:33:42	3,382	-74,144	11,0	1,2	Mesetas, Meta
7185	2020/10/24	16:03:58	6,802	-73,17	148,0	1,7	Los Santos, Santander
7186	2020/10/24	16:05:54	5,914	-74,633	2,0	1,2	Puerto Triunfo, Antioquia
7187	2020/10/24	16:26:42	6,769	-73,021	142,0	2,0	Aratocha, Santander
7188	2020/10/24	16:26:45	5,725	-74,419	70,0	1,4	Yacopí, Cundinamarca
7189	2020/10/24	16:52:18	6,58	-73,544	110,0	2,2	El Carmen, Santander
7190	2020/10/24	17:15:46	6,804	-73,163	143,0	1,8	Los Santos, Santander
7191	2020/10/24	17:29:51	3,514	-74,225	29,0	1,2	Mesetas, Meta
7192	2020/10/24	17:49:16	6,877	-73,34	123,0	2,2	San Vicente de Chucurí, Santander
7193	2020/10/24	17:57:47	2,188	-75,616	11,0	1,4	Garzón, Huila
7194	2020/10/24	18:19:09	6,827	-73,111	150,0	2,1	Los Santos, Santander
7195	2020/10/24	18:20:00	5,161	-73,013	2,0	2,2	Páez, Boyacá
7196	2020/10/24	18:35:25	6,822	-73,147	144,0	2,2	Los Santos, Santander
7197	2020/10/24	18:52:06	6,831	-73,148	141,0	2,5	Los Santos, Santander
7198	2020/10/24	19:33:11	5,011	-74,652	15,0	1,1	Guaduas, Cundinamarca
7199	2020/10/24	19:43:05	6,779	-73,167	142,0	2,3	Los Santos, Santander
7200	2020/10/24	19:53:19	6,809	-73,078	147,0	2,0	Los Santos, Santander
7201	2020/10/24	20:09:37	6,785	-73,215	143,0	1,8	Zapatoca, Santander
7202	2020/10/24	20:29:39	3,845	-78,211	0,0	2,0	Océano Pacífico
7203	2020/10/24	22:21:42	6,734	-73,12	146,0	2,0	Los Santos, Santander
7204	2020/10/24	22:28:13	6,821	-73,205	142,0	1,9	Zapatoca, Santander
7205	2020/10/24	22:55:23	10,173	-73,287	111,0	1,8	San Diego, Cesar
7206	2020/10/24	23:17:26	6,823	-73,068	139,0	1,9	Los Santos, Santander
7207	2020/10/24	23:30:48	6,857	-71,596	7,0	2,6	Araucita, Arauca
7208	2020/10/24	23:54:07	6,79	-73,144	149,0	1,9	Los Santos, Santander
7209	2020/10/25	00:00:32	3,256	-74,511	27,0	1,3	Uribe, Meta
7210	2020/10/25	00:23:53	5,411	-76,028	71,0	1,2	Mistrató, Risaralda
7211	2020/10/25	00:27:15	3,531	-75,72	29,0	1,7	Rioblanco, Tolima
7212	2020/10/25	00:35:01	3,557	-77,515	0,0	1,8	Océano Pacífico
7213	2020/10/25	00:41:59	6,789	-73,166	150,0	1,9	Los Santos, Santander
7214	2020/10/25	01:02:05	6,804	-73,178	159,0	1,6	Los Santos, Santander

N	FECHA	H:M:S	LAT	LON	Z	M	UBICACIÓN
7215	2020/10/25	01:15:18	3,434	-74,84	23,0	1,4	Alpujarra, Tolima
7216	2020/10/25	01:26:21	4,574	-74,701	35,0	1,5	Jerusalén, Cundinamarca
7217	2020/10/25	01:50:27	8,964	-73,938	86,0	1,9	El Peñón, Bolívar
7218	2020/10/25	02:07:11	4,638	-74,79	54,0	0,5	Beltrán, Cundinamarca
7219	2020/10/25	02:31:14	6,894	-73,401	121,0	1,3	San Vicente de Chucurí, Santander
7220	2020/10/25	02:40:13	3,249	-76,374	128,0	1,3	Puerto Tejada, Cauca
7221	2020/10/25	02:51:00	6,762	-73,108	149,0	1,6	Los Santos, Santander
7222	2020/10/25	03:08:38	4,198	-76,33	138,0	1,7	Trujillo, Valle del Cauca
7223	2020/10/25	03:18:04	6,41	-74,836	19,0	1,1	San Roque, Antioquia
7224	2020/10/25	03:32:06	6,799	-73,168	148,0	2,9	Los Santos, Santander
7225	2020/10/25	03:38:05	8,403	-76,088	78,0	1,7	Montería, Córdoba
7226	2020/10/25	03:46:15	6,696	-77,087	32,0	1,9	Bojayá (Bellavista), Chocó
7227	2020/10/25	03:58:44	6,746	-73,18	141,0	1,4	Villanueva, Santander
7228	2020/10/25	04:07:49	2,252	-75,48	40,0	1,1	Garzón, Huila
7229	2020/10/25	04:19:50	6,777	-73,18	149,0	1,8	Los Santos, Santander
7230	2020/10/25	04:47:17	1,76	-77,312	25,0	1,4	El Rosario, Nariño
7231	2020/10/25	05:03:48	3,333	-74,372	60,0	1,1	Uribe, Meta
7232	2020/10/25	05:39:30	5,828	-74,291	76,0	1,2	Puerto Boyacá, Boyacá
7233	2020/10/25	05:52:44	6,823	-73,165	142,0	1,6	Los Santos, Santander
7234	2020/10/25	05:56:45	6,819	-73,171	145,0	1,7	Los Santos, Santander
7235	2020/10/25	06:00:12	6,833	-73,177	147,0	2,9	Zapatoca, Santander
7236	2020/10/25	06:13:46	6,834	-73,227	148,0	3,7	Zapatoca, Santander
7237	2020/10/25	06:15:41	6,801	-73,194	146,0	3,2	Zapatoca, Santander
7238	2020/10/25	06:21:14	6,826	-73,152	145,0	1,7	Los Santos, Santander
7239	2020/10/25	06:46:08	2,258	-78,113	20,0	1,3	El Charco, Nariño
7240	2020/10/25	06:53:14	9,519	-73,494	32,0	1,5	La Jagua de Ibirico, Cesar
7241	2020/10/25	06:55:55	6,81	-73,213	147,0	3,0	Zapatoca, Santander
7242	2020/10/25	07:31:45	5,264	-74,974	53,0	0,8	Mariquita, Tolima
7243	2020/10/25	07:44:19	6,834	-73,236	137,0	1,8	Zapatoca, Santander
7244	2020/10/25	07:45:07	2,498	-76,615	140,0	1,3	Popayán, Cauca
7245	2020/10/25	08:07:35	6,893	-76,096	0,0	1,5	Cañasgordas, Antioquia
7246	2020/10/25	08:25:21	6,792	-73,206	144,0	2,2	Zapatoca, Santander
7247	2020/10/25	08:32:42	4,061	-76,371	126,0	2,0	Riofrío, Valle del Cauca
7248	2020/10/25	08:49:45	3,959	-76,095	61,0	1,0	Tuluá, Valle del Cauca
7249	2020/10/25	08:55:39	6,959	-73,211	136,0	1,6	Girón, Santander
7250	2020/10/25	09:18:12	4,723	-74,811	14,0	1,2	Beltrán, Cundinamarca
7251	2020/10/25	09:20:58	5,474	-72,813	16,0	1,8	Aquitania, Boyacá
7252	2020/10/25	09:24:54	3,796	-76,126	146,0	1,3	Ginebra, Valle del Cauca
7253	2020/10/25	09:53:55	6,769	-73,538	111,0	1,5	El Carmen, Santander
7254	2020/10/25	10:02:27	6,582	-73,59	108,0	1,7	El Carmen, Santander
7255	2020/10/25	10:25:55	6,413	-73,709	109,0	1,5	Landázuri, Santander
7256	2020/10/25	10:28:51	5,874	-73,74	122,0	1,6	Puente Nacional, Santander
7257	2020/10/25	10:29:27	5,421	-72,817	0,0	1,9	Aquitania, Boyacá
7258	2020/10/25	10:39:12	7,822	-78,022	104,0	1,8	Panama
7259	2020/10/25	10:44:29	4,39	-76,117	16,0	1,0	Zarzal, Valle del Cauca
7260	2020/10/25	10:57:24	6,783	-73,172	145,0	1,7	Los Santos, Santander

N	FECHA	H:M:S	LAT	LON	Z	M	UBICACIÓN
7261	2020/10/25	11:17:53	6,766	-73,196	144,0	1,8	Los Santos, Santander
7262	2020/10/25	11:19:39	3,417	-74,301	19,0	1,4	Uribe, Meta
7263	2020/10/25	11:53:35	3,189	-78,858	28,0	2,7	Océano Pacífico
7264	2020/10/25	12:08:56	4,771	-74,774	25,0	1,7	Ambalema, Tolima
7265	2020/10/25	12:35:57	3,442	-74,196	8,0	1,8	Mesetas, Meta
7266	2020/10/25	12:40:58	7,263	-73,49	80,0	1,8	Sabana de Torres, Santander
7267	2020/10/25	12:47:56	8,045	-73,085	149,0	1,9	Ábrego, Norte de Santander
7268	2020/10/25	14:29:16	4,318	-75,281	21,0	1,1	Rovira, Tolima
7269	2020/10/25	14:36:44	3,476	-74,213	4,0	1,4	Mesetas, Meta
7270	2020/10/25	14:51:17	6,536	-74,13	25,0	1,9	Cimitarra, Santander
7271	2020/10/25	15:00:51	6,816	-73,162	141,0	2,7	Los Santos, Santander
7272	2020/10/25	16:30:36	3,567	-74,228	13,0	1,4	Mesetas, Meta
7273	2020/10/25	16:38:29	7,218	-75,685	35,0	2,3	Ituango, Antioquia
7274	2020/10/25	17:30:10	4,411	-75,8	19,0	1,1	La Tebaida, Quindío
7275	2020/10/25	18:24:10	6,834	-73,167	148,0	3,2	Los Santos, Santander
7276	2020/10/25	18:37:38	5,648	-73,478	13,0	3,5	Chíquiza, Boyacá
7277	2020/10/25	19:34:43	5,641	-73,456	16,0	1,5	Chíquiza, Boyacá
7278	2020/10/25	20:30:33	7,546	-73,147	159,0	1,9	El Playón, Santander
7279	2020/10/25	20:44:35	6,794	-73,152	137,0	2,1	Los Santos, Santander
7280	2020/10/25	21:41:38	3,51	-74,201	13,0	1,7	Mesetas, Meta
7281	2020/10/25	21:50:34	3,935	-71,581	0,0	2,1	Puerto Gaitán, Meta
7282	2020/10/25	22:10:09	3,926	-71,587	0,0	2,2	Puerto Gaitán, Meta
7283	2020/10/25	22:43:47	6,971	-72,914	185,0	2,0	Santa Bárbara, Santander
7284	2020/10/25	22:53:38	6,789	-73,121	146,0	1,9	Los Santos, Santander
7285	2020/10/26	00:12:37	6,677	-73,167	134,0	1,8	Villanueva, Santander
7286	2020/10/26	00:30:47	7,454	-77,461	6,0	2,0	Riosucio, Chocó
7287	2020/10/26	01:09:22	4,184	-76,228	125,0	1,4	Andalucía, Valle del Cauca
7288	2020/10/26	01:11:46	5,723	-73,906	114,0	1,6	Briceño, Boyacá
7289	2020/10/26	01:27:16	6,745	-73,146	144,0	2,0	Los Santos, Santander
7290	2020/10/26	01:28:40	6,824	-73,109	147,0	1,8	Los Santos, Santander
7291	2020/10/26	01:34:32	6,199	-76,128	24,0	2,8	Úrrao, Antioquia
7292	2020/10/26	01:38:25	6,714	-73,017	0,0	1,5	Aratocha, Santander
7293	2020/10/26	02:11:46	6,809	-73,171	142,0	1,8	Los Santos, Santander
7294	2020/10/26	02:13:17	3,926	-71,6	0,0	2,7	Puerto Gaitán, Meta
7295	2020/10/26	02:22:57	6,834	-73,133	149,0	2,6	Los Santos, Santander
7296	2020/10/26	02:36:08	6,764	-73,088	148,0	1,7	Los Santos, Santander
7297	2020/10/26	03:02:12	6,814	-73,174	145,0	1,7	Los Santos, Santander
7298	2020/10/26	03:27:16	4,791	-76,257	108,0	1,6	El Cairo, Valle del Cauca
7299	2020/10/26	03:28:39	3,842	-76,407	107,0	1,5	Yotoco, Valle del Cauca
7300	2020/10/26	03:30:58	6,841	-73,147	152,0	2,8	Los Santos, Santander
7301	2020/10/26	04:02:06	4,669	-74,867	10,0	0,9	Venadillo, Tolima
7302	2020/10/26	04:14:12	11,954	-72,823	34,0	2,2	Mar Caribe
7303	2020/10/26	04:19:08	6,788	-73,138	143,0	2,2	Los Santos, Santander
7304	2020/10/26	04:28:08	6,844	-73,233	149,0	1,6	Zapatoca, Santander
7305	2020/10/26	04:37:08	4,818	-76,234	91,0	2,4	San José del Palmar, Chocó
7306	2020/10/26	04:44:33	6,745	-73,171	138,0	1,8	Los Santos, Santander

N	FECHA	H:M:S	LAT	LON	Z	M	UBICACIÓN
7307	2020/10/26	04:57:18	6,804	-73,165	141,0	1,7	Los Santos, Santander
7308	2020/10/26	05:46:18	4,028	-71,658	0,0	2,2	Puerto Gaitán, Meta
7309	2020/10/26	05:48:50	6,808	-73,084	139,0	1,6	Los Santos, Santander
7310	2020/10/26	06:04:03	3,624	-76,4	134,0	2,4	Palmira, Valle del Cauca
7311	2020/10/26	06:26:28	2,081	-75,665	21,0	0,9	Garzón, Huila
7312	2020/10/26	06:28:40	6,777	-73,177	145,0	1,6	Los Santos, Santander
7313	2020/10/26	06:51:44	6,085	-73,694	118,0	2,0	Vélez, Santander
7314	2020/10/26	06:57:53	7,568	-77,388	25,0	1,7	Riosucio, Chocó
7315	2020/10/26	07:05:14	8,691	-73,649	89,0	1,6	Pelaya, Cesar
7316	2020/10/26	07:23:58	10,711	-72,7	96,0	1,7	Venezuela
7317	2020/10/26	07:32:15	6,791	-73,151	139,0	2,3	Los Santos, Santander
7318	2020/10/26	08:02:57	6,779	-73,099	139,0	1,7	Los Santos, Santander
7319	2020/10/26	08:03:58	7,612	-73,184	147,0	1,9	El Playón, Santander
7320	2020/10/26	08:24:34	6,178	-73,718	112,0	2,1	Vélez, Santander
7321	2020/10/26	08:39:16	6,817	-73,143	147,0	1,7	Los Santos, Santander
7322	2020/10/26	08:45:44	8,306	-74,286	22,0	1,8	Rioviejo, Bolívar
7323	2020/10/26	09:00:39	6,847	-73,158	147,0	1,7	Los Santos, Santander
7324	2020/10/26	09:03:56	6,817	-73,423	127,0	1,3	San Vicente de Chucurí, Santander
7325	2020/10/26	09:20:16	3,6	-74,419	20,0	1,3	Uribe, Meta
7326	2020/10/26	09:25:01	3,673	-76,892	41,0	0,9	Buenaventura, Valle del Cauca
7327	2020/10/26	09:28:02	6,775	-73,163	134,0	1,6	Los Santos, Santander
7328	2020/10/26	09:37:52	5,265	-73,729	139,0	1,9	Lenguazaque, Cundinamarca
7329	2020/10/26	10:07:49	6,844	-73,184	147,0	1,5	Zapatoca, Santander
7330	2020/10/26	10:10:44	6,803	-73,163	141,0	1,8	Los Santos, Santander
7331	2020/10/26	10:11:55	6,558	-73,536	116,0	2,1	El Carmen, Santander
7332	2020/10/26	10:17:45	0,741	-77,897	8,0	3,1	Área de influencia Complejo volcánico Chiles, Cerro Negro
7333	2020/10/26	10:27:04	6,846	-73,202	148,0	1,5	Zapatoca, Santander
7334	2020/10/26	10:50:50	3,464	-74,19	10,0	1,3	Mesetas, Meta
7335	2020/10/26	10:55:56	0,702	-77,853	10,0	2,1	Colombia-Ecuador
7336	2020/10/26	10:58:11	0,731	-77,909	9,0	3,4	Área de influencia Complejo volcánico Chiles, Cerro Negro
7337	2020/10/26	11:02:31	3,515	-74,837	11,0	0,9	Dolores, Tolima
7338	2020/10/26	11:29:33	6,86	-73,198	144,0	1,6	Zapatoca, Santander
7339	2020/10/26	11:42:58	6,776	-73,123	142,0	2,3	Los Santos, Santander
7340	2020/10/26	11:59:04	3,416	-74,148	0,0	0,9	Mesetas, Meta
7341	2020/10/26	12:07:42	6,576	-73,766	97,0	1,5	Simacota, Santander
7342	2020/10/26	12:17:16	2,57	-75,375	35,0	1,7	Campoalegre, Huila
7343	2020/10/26	13:02:26	7,826	-76,601	21,0	2,3	Apartadó, Antioquia
7344	2020/10/26	13:25:19	4,804	-74,731	15,0	1,0	Beltrán, Cundinamarca
7345	2020/10/26	13:30:54	4,006	-75,946	150,0	1,9	Tuluá, Valle del Cauca
7346	2020/10/26	13:31:16	4,058	-71,695	0,0	1,7	Puerto Gaitán, Meta
7347	2020/10/26	13:33:29	4,18	-72,262	0,0	1,9	Puerto López, Meta
7348	2020/10/26	14:49:10	2,78	-75,767	9,0	1,0	Íquira, Huila
7349	2020/10/26	15:36:45	6,673	-73,171	129,0	2,0	Villanueva, Santander
7350	2020/10/26	15:44:33	6,703	-73,158	137,0	2,1	Villanueva, Santander
7351	2020/10/26	16:08:19	6,58	-73,527	117,0	2,1	El Carmen, Santander
7352	2020/10/26	16:13:10	6,753	-73,125	140,0	2,3	Los Santos, Santander

N	FECHA	H:M:S	LAT	LON	Z	M	UBICACIÓN
7353	2020/10/26	16:38:39	6,793	-73,157	143,0	2,7	Los Santos, Santander
7354	2020/10/26	16:42:52	6,821	-73,184	146,0	1,8	Zapatoca, Santander
7355	2020/10/26	17:08:28	2,99	-74,714	17,0	1,0	Uribe, Meta
7356	2020/10/26	17:17:02	3,947	-73,644	25,0	1,5	Acacías, Meta
7357	2020/10/26	17:19:01	3,422	-74,51	34,0	1,2	Uribe, Meta
7358	2020/10/26	17:24:16	6,737	-73,15	138,0	2,3	Los Santos, Santander
7359	2020/10/26	18:42:16	6,705	-73,165	134,0	2,0	Villanueva, Santander
7360	2020/10/26	18:56:39	4,46	-75,844	129,0	1,4	Montenegro, Quindío
7361	2020/10/26	18:57:18	5,817	-74,296	75,0	1,8	Puerto Boyacá, Boyacá
7362	2020/10/26	18:59:35	6,921	-73,368	122,0	1,6	San Vicente de Chucurí, Santander
7363	2020/10/26	20:01:26	5,912	-74,872	0,0	0,8	San Francisco, Antioquia
7364	2020/10/26	20:43:25	7,108	-73,051	122,0	1,8	Floridablanca, Santander
7365	2020/10/26	21:00:52	6,054	-74,481	65,0	0,8	Puerto Boyacá, Boyacá
7366	2020/10/26	21:30:29	6,682	-73,193	134,0	2,1	Barichara, Santander
7367	2020/10/26	21:46:25	3,415	-74,186	0,0	1,3	Mesetas, Meta
7368	2020/10/26	22:06:39	7,252	-75,637	13,0	1,5	Ituango, Antioquia
7369	2020/10/26	22:25:32	6,094	-73,711	113,0	1,8	Vélez, Santander
7370	2020/10/26	23:31:08	5,909	-73,746	102,0	1,7	Guavatá, Santander
7371	2020/10/26	23:41:59	5,11	-73,21	16,0	1,8	Miraflores, Boyacá
7372	2020/10/27	00:30:13	3,04	-74,766	27,0	1,3	Uribe, Meta
7373	2020/10/27	00:36:04	6,633	-73,298	115,0	1,6	Galán, Santander
7374	2020/10/27	00:57:48	6,803	-73,245	146,0	2,6	Zapatoca, Santander
7375	2020/10/27	01:34:53	4,601	-74,798	30,0	0,8	Beltrán, Cundinamarca
7376	2020/10/27	01:45:18	6,749	-73,21	140,0	1,9	Villanueva, Santander
7377	2020/10/27	01:52:17	5,992	-74,269	28,0	1,3	Puerto Boyacá, Boyacá
7378	2020/10/27	02:12:10	6,106	-76,597	68,0	1,8	Medio Atrato (Beté), Chocó
7379	2020/10/27	02:19:05	8,493	-73,328	121,0	1,6	Convención, Norte de Santander
7380	2020/10/27	02:24:10	5,956	-73,229	155,0	1,8	Gámbita, Santander
7381	2020/10/27	02:33:40	6,977	-73,102	143,0	1,8	Piedecuesta, Santander
7382	2020/10/27	02:37:00	7,502	-73,188	131,0	2,6	El Playón, Santander
7383	2020/10/27	02:55:55	6,908	-73,627	123,0	1,5	San Vicente de Chucurí, Santander
7384	2020/10/27	03:03:05	7,012	-73,077	108,0	1,5	Piedecuesta, Santander
7385	2020/10/27	03:23:20	5,728	-74,296	79,0	1,0	Otanche, Boyacá
7386	2020/10/27	03:33:28	5,007	-76,302	70,0	2,0	San José del Palmar, Chocó
7387	2020/10/27	04:21:49	5,281	-73,719	142,0	2,4	Lenguazaque, Cundinamarca
7388	2020/10/27	05:22:12	6,766	-73,06	142,0	2,1	Los Santos, Santander
7389	2020/10/27	05:40:01	6,814	-76,166	0,0	1,5	Frontino, Antioquia
7390	2020/10/27	06:33:37	6,244	-74,378	10,0	1,5	Cimitarra, Santander
7391	2020/10/27	06:46:57	5,256	-73,766	149,0	1,8	Cucunubá, Cundinamarca
7392	2020/10/27	07:29:46	5,551	-73,829	124,0	1,7	Simijaca, Cundinamarca
7393	2020/10/27	07:33:06	4,858	-76,52	70,0	2,2	Nóvita, Chocó
7394	2020/10/27	09:06:09	10,176	-73,032	128,0	2,0	La Paz, Cesar
7395	2020/10/27	09:17:36	7,43	-75,195	32,0	1,8	Cáceres, Antioquia
7396	2020/10/27	09:30:51	3,729	-76,727	71,0	1,2	Dagua, Valle del Cauca
7397	2020/10/27	09:58:08	5,684	-72,661	17,0	1,9	Mongua, Boyacá
7398	2020/10/27	10:09:37	3,373	-74,267	1,0	1,2	Mesetas, Meta

N	FECHA	H:M:S	LAT	LON	Z	M	UBICACIÓN
7399	2020/10/27	10:32:28	6,741	-73,064	139,0	2,0	Aratoca, Santander
7400	2020/10/27	12:20:50	6,836	-76,096	0,0	1,7	Cañasgordas, Antioquia
7401	2020/10/27	12:27:24	6,808	-73,096	145,0	1,8	Los Santos, Santander
7402	2020/10/27	13:32:36	3,474	-74,215	9,0	1,6	Mesetas, Meta
7403	2020/10/27	13:37:43	6,42	-73,756	108,0	1,5	Landázuri, Santander
7404	2020/10/27	14:42:26	6,334	-73,546	118,0	2,0	Santa Helena del Opón, Santander
7405	2020/10/27	15:34:02	6,703	-73,154	139,0	2,0	Villanueva, Santander
7406	2020/10/27	15:43:57	7,226	-78,371	10,0	4,3	Panama
7407	2020/10/27	16:07:15	6,818	-73,145	143,0	2,5	Los Santos, Santander
7408	2020/10/27	16:41:41	3,535	-74,524	22,0	1,6	Uribe, Meta
7409	2020/10/27	17:25:14	5,913	-74,871	0,0	1,0	San Francisco, Antioquia
7410	2020/10/27	17:29:51	5,822	-72,999	0,0	1,2	Duitama, Boyacá
7411	2020/10/27	17:38:25	5,708	-73,688	128,0	1,6	Saboyá, Boyacá
7412	2020/10/27	17:47:47	6,749	-73,195	142,0	1,9	Villanueva, Santander
7413	2020/10/27	17:49:24	1,886	-75,984	0,0	1,7	Pitalito, Huila
7414	2020/10/27	19:01:35	3,448	-74,205	4,0	1,2	Mesetas, Meta
7415	2020/10/27	19:55:06	7,462	-73,161	132,0	3,0	El Playón, Santander
7416	2020/10/27	21:04:40	6,843	-73,084	140,0	1,5	Los Santos, Santander
7417	2020/10/27	21:08:29	11,044	-73,64	31,0	1,6	Santa Marta, Magdalena
7418	2020/10/27	21:56:22	6,834	-73,143	149,0	1,8	Los Santos, Santander
7419	2020/10/27	22:09:51	5,811	-76,762	38,0	1,6	Quibdó, Chocó
7420	2020/10/27	22:32:20	7,201	-75,417	16,0	2,5	Valdivia, Antioquia
7421	2020/10/27	23:01:08	5,549	-74,983	81,0	0,8	Samaná, Caldas
7422	2020/10/27	23:01:22	6,775	-73,107	138,0	2,1	Los Santos, Santander
7423	2020/10/27	23:24:17	6,801	-73,194	154,0	1,6	Zapatoca, Santander
7424	2020/10/28	00:13:56	10,843	-72,706	37,0	1,7	Fonseca, la Guajira
7425	2020/10/28	00:30:47	6,53	-73,626	108,0	1,6	Simacota, Santander
7426	2020/10/28	00:31:26	6,824	-73,132	143,0	2,4	Los Santos, Santander
7427	2020/10/28	00:39:24	7,741	-73,549	96,0	1,5	San Alberto, Cesar
7428	2020/10/28	01:35:58	3,435	-76,417	125,0	1,3	Candelaria, Valle del Cauca
7429	2020/10/28	02:05:47	4,526	-76,137	16,0	1,2	La Unión, Valle del Cauca
7430	2020/10/28	02:05:57	6,287	-72,135	23,0	1,6	Tame, Arauca
7431	2020/10/28	02:12:34	6,511	-73,615	111,0	1,6	Santa Helena del Opón, Santander
7432	2020/10/28	02:59:10	6,633	-73,298	115,0	1,6	Galán, Santander
7433	2020/10/28	03:20:53	6,48	-73,751	115,0	1,3	Vélez, Santander
7434	2020/10/28	03:51:52	6,752	-73,537	109,0	1,4	El Carmen, Santander
7435	2020/10/28	03:56:48	8,34	-73,636	97,0	1,5	Aguachica, Cesar
7436	2020/10/28	04:01:20	6,838	-73,158	149,0	1,7	Los Santos, Santander
7437	2020/10/28	04:03:06	6,818	-73,163	149,0	1,7	Los Santos, Santander
7438	2020/10/28	04:06:09	6,853	-73,165	150,0	1,6	Los Santos, Santander
7439	2020/10/28	04:08:08	6,787	-73,182	142,0	1,6	Los Santos, Santander
7440	2020/10/28	04:08:36	3,509	-74,214	11,0	1,8	Mesetas, Meta
7441	2020/10/28	04:18:40	6,754	-73,171	132,0	1,7	Los Santos, Santander
7442	2020/10/28	04:47:42	4,146	-76,394	69,0	1,1	Riofrío, Valle del Cauca
7443	2020/10/28	04:56:28	6,807	-73,142	146,0	1,7	Los Santos, Santander
7444	2020/10/28	05:08:43	6,151	-72,999	14,0	2,4	Coromoro, Santander



N	FECHA	H:M:S	LAT	LON	Z	M	UBICACIÓN
7445	2020/10/28	05:28:26	6,797	-73,175	142,0	1,5	Los Santos, Santander
7446	2020/10/28	05:49:50	6,802	-73,184	149,0	1,7	Los Santos, Santander
7447	2020/10/28	06:11:50	8,112	-75,542	20,0	1,6	Buenavista, Córdoba
7448	2020/10/28	06:13:02	6,174	-73,33	129,0	1,7	Oiba, Santander
7449	2020/10/28	06:25:48	7,074	-75,442	16,0	1,9	Yarumal, Antioquia
7450	2020/10/28	06:31:28	7,158	-75,421	57,0	1,4	Valdivia, Antioquia
7451	2020/10/28	06:50:45	6,826	-73,472	114,0	1,7	San Vicente de Chucurí, Santander
7452	2020/10/28	06:52:01	6,788	-73,191	147,0	1,7	Los Santos, Santander
7453	2020/10/28	06:55:51	7,002	-72,296	22,0	1,7	Chitagá, Norte de Santander
7454	2020/10/28	07:01:43	4,384	-75,14	33,0	0,9	Ibagué, Tolima
7455	2020/10/28	07:40:41	9,208	-73,778	95,0	1,7	Chimichagua, Cesar
7456	2020/10/28	07:57:18	1,046	-77,929	18,0	1,6	Cumbal, Nariño
7457	2020/10/28	08:04:18	5,302	-73,718	139,0	1,8	Lenguazaque, Cundinamarca
7458	2020/10/28	08:11:16	2,534	-75,717	23,0	1,2	Tesalia, Huila
7459	2020/10/28	08:15:02	6,787	-73,107	145,0	1,9	Los Santos, Santander
7460	2020/10/28	08:27:32	7,316	-75,154	39,0	2,2	Anorí, Antioquia
7461	2020/10/28	08:29:27	6,828	-73,181	149,0	1,8	Zapatoca, Santander
7462	2020/10/28	08:42:33	6,988	-73,091	153,0	1,6	Piedecuesta, Santander
7463	2020/10/28	09:16:24	6,62	-73,173	137,0	2,2	Barichara, Santander
7464	2020/10/28	09:35:19	2,233	-76,1	18,0	0,7	La Plata, Huila
7465	2020/10/28	09:40:29	3,72	-75,888	10,0	1,0	Rioblanco, Tolima
7466	2020/10/28	09:41:44	4,107	-75,006	20,0	3,0	Guamo, Tolima
7467	2020/10/28	09:55:56	6,771	-73,116	139,0	2,3	Los Santos, Santander
7468	2020/10/28	10:03:29	11,501	-74,225	22,0	2,5	Mar Caribe
7469	2020/10/28	10:08:43	4,061	-71,705	0,0	2,0	Puerto Gaitán, Meta
7470	2020/10/28	10:21:13	9,215	-75,991	70,0	2,2	Lorica, Córdoba
7471	2020/10/28	10:34:54	3,517	-77,319	50,0	1,9	Buenaventura, Valle del Cauca
7472	2020/10/28	10:35:44	5,313	-73,783	148,0	3,9	Ubaté, Cundinamarca
7473	2020/10/28	10:48:16	6,718	-73,171	154,0	1,6	Villanueva, Santander
7474	2020/10/28	11:05:46	5,252	-74,575	30,0	1,5	Caparrapí, Cundinamarca
7475	2020/10/28	11:14:10	5,279	-74,596	23,0	1,0	Caparrapí, Cundinamarca
7476	2020/10/28	11:54:41	6,278	-73,602	115,0	1,2	El Guacamayo, Santander
7477	2020/10/28	13:33:22	6,813	-73,17	146,0	1,7	Los Santos, Santander
7478	2020/10/28	13:43:14	6,772	-73,186	150,0	1,9	Los Santos, Santander
7479	2020/10/28	15:32:23	6,804	-73,164	143,0	1,8	Los Santos, Santander
7480	2020/10/28	15:47:31	7,06	-73,17	119,0	1,5	Girón, Santander
7481	2020/10/28	16:39:36	4,763	-76,168	89,0	2,0	El Cairo, Valle del Cauca
7482	2020/10/28	16:50:21	6,711	-73,141	132,0	2,0	Jordán, Santander
7483	2020/10/28	17:03:17	6,22	-73,79	103,0	1,7	Landázuri, Santander
7484	2020/10/28	17:15:11	6,686	-73,193	134,0	1,9	Barichara, Santander
7485	2020/10/28	17:31:37	6,863	-73,143	140,0	1,6	Los Santos, Santander
7486	2020/10/28	18:36:04	6,784	-73,16	152,0	1,5	Los Santos, Santander
7487	2020/10/28	18:54:53	6,905	-73,183	148,0	1,7	Girón, Santander
7488	2020/10/28	19:26:16	6,764	-73,184	146,0	1,9	Los Santos, Santander
7489	2020/10/28	19:32:04	3,618	-74,187	93,0	1,4	Lejanías, Meta
7490	2020/10/28	19:37:55	6,783	-73,178	145,0	1,7	Los Santos, Santander

N	FECHA	H:M:S	LAT	LON	Z	M	UBICACIÓN
7491	2020/10/28	20:09:48	2,585	-75,647	28,0	1,3	Tesalia, Huila
7492	2020/10/28	21:00:17	6,536	-75,772	1,0	1,1	Sopetrán, Antioquia
7493	2020/10/28	21:21:39	3,508	-76,947	49,0	1,4	Buenaventura, Valle del Cauca
7494	2020/10/28	21:57:41	4,816	-76,747	16,0	1,6	Nóvita, Chocó
7495	2020/10/28	23:19:27	5,135	-73,001	11,0	1,9	Páez, Boyacá
7496	2020/10/29	00:46:10	6,793	-73,17	147,0	3,7	Los Santos, Santander
7497	2020/10/29	00:52:42	7,084	-74,366	66,0	1,2	Remedios, Antioquia
7498	2020/10/29	00:56:36	6,745	-73,171	136,0	2,0	Los Santos, Santander
7499	2020/10/29	01:04:29	1,906	-78,156	89,0	2,7	Magüí (Payán), Nariño
7500	2020/10/29	01:20:48	6,754	-73,261	138,0	1,9	Zapatoca, Santander
7501	2020/10/29	01:53:30	3,957	-71,61	0,0	1,9	Puerto Gaitán, Meta
7502	2020/10/29	02:25:19	1,914	-76,58	11,0	0,6	San Agustín, Huila
7503	2020/10/29	02:43:16	7,344	-74,842	50,0	1,7	Zaragoza, Antioquia
7504	2020/10/29	03:06:09	4,159	-77,995	32,0	2,1	Océano Pacífico
7505	2020/10/29	03:10:59	6,749	-73,081	144,0	2,1	Los Santos, Santander
7506	2020/10/29	03:35:50	4,105	-75,022	19,0	1,0	Guamo, Tolima
7507	2020/10/29	03:54:34	4,669	-74,935	31,0	1,2	Venadillo, Tolima
7508	2020/10/29	03:57:38	6,801	-73,185	143,0	4,6	Los Santos, Santander
7509	2020/10/29	04:08:45	7,529	-77,358	7,0	1,9	Riosucio, Chocó
7510	2020/10/29	04:09:31	6,757	-73,127	140,0	2,2	Los Santos, Santander
7511	2020/10/29	04:11:53	6,812	-76,266	0,0	2,0	Frontino, Antioquia
7512	2020/10/29	05:13:31	7,19	-77,002	31,0	1,8	Carmen del Darién (Curbaradó), Chocó
7513	2020/10/29	05:22:03	12,204	-70,748	7,0	4,3	Cerca de la Costa de Venezuela
7514	2020/10/29	05:22:52	1,971	-75,954	3,0	1,2	Timaná, Huila
7515	2020/10/29	05:25:43	1,804	-77,146	19,0	0,7	Mercaderes, Cauca
7516	2020/10/29	05:49:02	6,682	-75,813	118,0	1,4	Liborina, Antioquia
7517	2020/10/29	05:50:42	7,285	-77,184	17,0	1,8	Riosucio, Chocó
7518	2020/10/29	05:51:59	6,742	-76,038	100,0	1,8	Cañasgordas, Antioquia
7519	2020/10/29	05:55:17	6,846	-76,255	0,0	2,0	Dabeiba, Antioquia
7520	2020/10/29	06:00:43	6,29	-73,578	48,0	2,9	El Guacamayo, Santander
7521	2020/10/29	06:11:54	6,892	-76,27	20,0	2,3	Dabeiba, Antioquia
7522	2020/10/29	06:22:53	6,48	-76,729	0,0	1,8	Vigia del Fuerte, Antioquia
7523	2020/10/29	06:24:36	3,672	-77,375	11,0	1,5	Océano Pacífico
7524	2020/10/29	06:30:30	6,797	-73,164	151,0	1,7	Los Santos, Santander
7525	2020/10/29	06:46:19	6,699	-73,103	139,0	2,1	Jordán, Santander
7526	2020/10/29	06:47:46	3,451	-74,186	9,0	1,1	Mesetas, Meta
7527	2020/10/29	06:54:13	6,874	-73,394	124,0	1,4	San Vicente de Chucurí, Santander
7528	2020/10/29	06:55:50	6,887	-76,28	7,0	1,9	Dabeiba, Antioquia
7529	2020/10/29	06:57:15	6,9	-76,284	16,0	2,7	Dabeiba, Antioquia
7530	2020/10/29	06:59:52	6,808	-73,17	142,0	2,2	Los Santos, Santander
7531	2020/10/29	07:02:18	6,838	-76,183	0,0	2,0	Uramita, Antioquia
7532	2020/10/29	07:06:10	6,838	-76,21	0,0	1,9	Frontino, Antioquia
7533	2020/10/29	07:19:45	6,828	-76,161	0,0	1,6	Frontino, Antioquia
7534	2020/10/29	07:26:40	6,813	-73,154	143,0	2,4	Los Santos, Santander
7535	2020/10/29	07:34:49	6,256	-73,569	125,0	1,6	El Guacamayo, Santander
7536	2020/10/29	07:48:32	6,781	-76,126	0,0	1,6	Frontino, Antioquia

N	FECHA	H:M:S	LAT	LON	Z	M	UBICACIÓN
7537	2020/10/29	07:51:23	4,79	-76,164	80,0	1,6	El Cairo, Valle del Cauca
7538	2020/10/29	08:04:08	5,598	-74,286	87,0	1,2	Quipama, Boyacá
7539	2020/10/29	08:06:46	2,77	-76,598	13,0	0,7	Morales, Cauca
7540	2020/10/29	08:37:17	6,752	-73,16	136,0	1,8	Los Santos, Santander
7541	2020/10/29	09:06:53	6,712	-76,044	85,0	1,6	Cañasgordas, Antioquia
7542	2020/10/29	09:42:57	3,508	-76,591	61,0	1,3	Cali, Valle del Cauca
7543	2020/10/29	10:08:32	6,797	-73,185	145,0	1,9	Los Santos, Santander
7544	2020/10/29	10:24:23	6,388	-73,756	117,0	1,4	Landázuri, Santander
7545	2020/10/29	10:25:35	2,426	-75,589	27,0	1,3	Gigante, Huila
7546	2020/10/29	11:18:55	6,771	-73,12	134,0	2,1	Los Santos, Santander
7547	2020/10/29	11:24:26	6,8	-73,137	142,0	2,2	Los Santos, Santander
7548	2020/10/29	11:31:32	6,626	-73,201	156,0	1,9	Barichara, Santander
7549	2020/10/29	11:44:28	6,904	-76,314	10,0	2,3	Dabeiba, Antioquia
7550	2020/10/29	11:47:51	6,904	-76,177	0,0	2,2	Uramita, Antioquia
7551	2020/10/29	13:30:53	5,569	-73,992	104,0	1,9	Maripí, Boyacá
7552	2020/10/29	14:02:46	6,607	-73,61	111,0	1,6	El Carmen, Santander
7553	2020/10/29	15:26:40	6,867	-76,25	13,0	2,7	Dabeiba, Antioquia
7554	2020/10/29	16:17:17	6,878	-73,372	130,0	1,4	San Vicente de Chucurí, Santander
7555	2020/10/29	17:39:47	6,784	-73,237	151,0	4,2	Zapatoca, Santander
7556	2020/10/29	17:53:16	5,961	-74,844	0,0	0,3	San Luis, Antioquia
7557	2020/10/29	17:59:23	6,812	-73,134	142,0	3,2	Los Santos, Santander
7558	2020/10/29	18:02:11	6,774	-73,142	143,0	2,7	Los Santos, Santander
7559	2020/10/29	19:45:05	6,407	-74,851	20,0	1,1	San Roque, Antioquia
7560	2020/10/29	20:13:47	3,218	-74,573	64,0	1,6	Uribe, Meta
7561	2020/10/29	21:26:32	6,711	-73,141	131,0	2,4	Jordán, Santander
7562	2020/10/29	21:43:42	6,836	-72,99	141,0	2,0	Piedecuesta, Santander
7563	2020/10/29	21:46:49	6,422	-73,528	119,0	2,6	Santa Helena del Opón, Santander
7564	2020/10/29	22:47:24	5,857	-74,835	0,0	0,9	Sonsón, Antioquia
7565	2020/10/29	23:03:29	2,701	-75,753	11,0	0,9	Íquira, Huila
7566	2020/10/29	23:08:54	11,358	-72,791	65,0	3,5	Riohacha, la Guajira
7567	2020/10/29	23:49:06	4,292	-75,484	13,0	0,7	Ibagué, Tolima
7568	2020/10/30	00:12:20	7,189	-73,491	113,0	1,8	Sabana de Torres, Santander
7569	2020/10/30	00:21:44	6,745	-73,578	108,0	1,6	El Carmen, Santander
7570	2020/10/30	00:58:37	6,809	-73,171	134,0	1,8	Los Santos, Santander
7571	2020/10/30	01:46:06	6,749	-73,167	142,0	1,8	Los Santos, Santander
7572	2020/10/30	02:56:23	3,031	-74,72	38,0	1,8	Uribe, Meta
7573	2020/10/30	03:03:19	2,422	-75,691	29,0	2,3	Paicol, Huila
7574	2020/10/30	03:05:49	6,404	-75,766	11,0	1,3	Ebéjico, Antioquia
7575	2020/10/30	03:09:08	3,032	-74,678	46,0	1,5	Uribe, Meta
7576	2020/10/30	03:40:44	6,904	-76,245	25,0	1,4	Dabeiba, Antioquia
7577	2020/10/30	03:41:27	11,055	-74,026	5,0	1,4	Santa Marta, Magdalena
7578	2020/10/30	03:50:21	6,424	-73,722	102,0	1,3	Landázuri, Santander
7579	2020/10/30	03:51:52	6,874	-73,225	131,0	1,7	Zapatoca, Santander
7580	2020/10/30	04:36:19	6,788	-73,069	152,0	1,7	Los Santos, Santander
7581	2020/10/30	04:37:50	6,796	-73,15	133,0	1,8	Los Santos, Santander
7582	2020/10/30	04:51:02	4,734	-74,681	28,0	1,6	Pulí, Cundinamarca

N	FECHA	H:M:S	LAT	LON	Z	M	UBICACIÓN
7583	2020/10/30	04:55:48	6,932	-76,311	0,0	2,2	Dabeiba, Antioquia
7584	2020/10/30	05:34:38	6,843	-73,156	146,0	1,6	Los Santos, Santander
7585	2020/10/30	05:50:30	6,584	-73,549	113,0	1,7	El Carmen, Santander
7586	2020/10/30	05:57:35	6,894	-73,114	144,0	1,7	Los Santos, Santander
7587	2020/10/30	05:58:48	3,314	-75,205	40,0	1,3	Villavieja, Huila
7588	2020/10/30	06:39:20	6,693	-73,682	100,0	1,5	El Carmen, Santander
7589	2020/10/30	07:24:26	6,777	-76,97	21,0	1,8	Bojayá (Bellavista), Chocó
7590	2020/10/30	07:26:22	6,875	-73,164	152,0	1,7	Los Santos, Santander
7591	2020/10/30	07:33:50	6,783	-73,184	141,0	1,9	Los Santos, Santander
7592	2020/10/30	07:36:45	4,796	-76,648	15,0	1,5	Nóvita, Chocó
7593	2020/10/30	07:39:58	2,842	-79,087	10,0	2,6	Océano Pacifico
7594	2020/10/30	07:50:06	6,891	-73,161	153,0	1,7	Girón, Santander
7595	2020/10/30	08:03:46	3,48	-74,218	11,0	1,3	Mesetas, Meta
7596	2020/10/30	08:30:57	6,853	-73,116	151,0	1,7	Los Santos, Santander
7597	2020/10/30	08:32:29	6,851	-73,176	148,0	1,7	Zapatoca, Santander
7598	2020/10/30	08:45:10	6,787	-73,173	152,0	2,1	Los Santos, Santander
7599	2020/10/30	08:53:20	6,767	-73,195	155,0	1,7	Los Santos, Santander
7600	2020/10/30	09:21:25	1,763	-77,187	22,0	1,2	Mercaderes, Cauca
7601	2020/10/30	10:03:13	7,634	-73,2	152,0	1,9	Cáchira, Norte de Santander
7602	2020/10/30	10:23:40	6,784	-73,13	145,0	2,0	Los Santos, Santander
7603	2020/10/30	11:36:12	6,865	-73,138	159,0	1,8	Los Santos, Santander
7604	2020/10/30	11:48:54	6,627	-73,211	147,0	1,9	Barichara, Santander
7605	2020/10/30	11:54:55	3,002	-74,811	32,0	1,6	Uribe, Meta
7606	2020/10/30	12:56:15	5,314	-73,974	142,0	2,0	San Cayetano, Cundinamarca
7607	2020/10/30	13:00:05	6,792	-73,107	144,0	2,8	Los Santos, Santander
7608	2020/10/30	13:05:53	4,699	-77,982	2,0	2,6	Océano Pacifico
7609	2020/10/30	13:20:14	6,567	-74,472	57,0	1,7	Puerto Berrío, Antioquia
7610	2020/10/30	13:23:20	6,771	-73,06	139,0	2,2	Los Santos, Santander
7611	2020/10/30	13:45:32	5,622	-73,854	107,0	2,1	Caldas, Boyacá
7612	2020/10/30	13:51:38	6,816	-73,122	150,0	1,8	Los Santos, Santander
7613	2020/10/30	14:49:54	6,78	-73,06	151,0	1,8	Los Santos, Santander
7614	2020/10/30	15:26:18	5,248	-73,225	4,0	1,9	Zetaquirá, Boyacá
7615	2020/10/30	15:37:51	6,857	-73,117	143,0	2,2	Los Santos, Santander
7616	2020/10/30	15:41:48	6,173	-73,614	120,0	1,6	La Paz, Santander
7617	2020/10/30	16:10:53	2,583	-75,441	35,0	1,3	Hobo, Huila
7618	2020/10/30	16:41:10	6,798	-73,176	142,0	1,5	Los Santos, Santander
7619	2020/10/30	16:51:26	3,901	-76,217	105,0	1,8	Buga, Valle del Cauca
7620	2020/10/30	17:04:24	6,711	-73,124	134,0	2,1	Jordán, Santander
7621	2020/10/30	18:39:44	6,82	-73,15	140,0	2,7	Los Santos, Santander
7622	2020/10/30	18:42:06	7,07	-73,052	119,0	2,2	Floridablanca, Santander
7623	2020/10/30	19:05:44	6,703	-73,146	132,0	2,0	Jordán, Santander
7624	2020/10/30	19:16:55	5,28	-73,747	134,0	2,7	Cucunubá, Cundinamarca
7625	2020/10/30	20:01:37	5,604	-73,893	14,0	1,3	Caldas, Boyacá
7626	2020/10/30	20:24:25	6,784	-73,202	140,0	2,0	Zapatoca, Santander
7627	2020/10/30	20:50:28	2,576	-76,695	14,0	1,4	Cajibío, Cauca
7628	2020/10/30	21:23:43	4,772	-74,658	8,0	1,2	San Juan de Rioseco, Cundinamarca

N	FECHA	H:M:S	LAT	LON	Z	M	UBICACIÓN
7629	2020/10/30	21:35:30	11,448	-74,314	28,0	1,7	Mar Caribe
7630	2020/10/30	21:48:41	1,992	-76,182	24,0	1,5	Isnos, Huila
7631	2020/10/30	21:58:10	6,877	-73,188	155,0	2,0	Zapatoca, Santander
7632	2020/10/30	22:02:51	9,757	-73,076	11,0	1,5	Becerrill, Cesar
7633	2020/10/30	22:11:19	5,872	-74,901	0,0	1,0	San Francisco, Antioquia
7634	2020/10/30	22:34:06	6,786	-73,059	150,0	1,9	Los Santos, Santander
7635	2020/10/30	22:37:13	5,88	-73,55	132,0	1,7	Monquirá, Boyacá
7636	2020/10/30	22:45:47	6,76	-73,186	147,0	1,6	Los Santos, Santander
7637	2020/10/30	22:49:45	6,791	-73,138	150,0	2,0	Los Santos, Santander
7638	2020/10/30	23:11:38	3,929	-75,338	16,0	0,9	Ortega, Tolima
7639	2020/10/30	23:29:24	3,542	-74,286	6,0	1,9	Uribe, Meta
7640	2020/10/30	23:51:37	6,89	-76,079	25,0	1,9	Cañasgordas, Antioquia
7641	2020/10/31	00:14:13	6,995	-73,175	130,0	1,8	Girón, Santander
7642	2020/10/31	01:00:33	6,805	-73,224	138,0	1,7	Zapatoca, Santander
7643	2020/10/31	01:07:08	6,755	-73,569	104,0	1,2	El Carmen, Santander
7644	2020/10/31	01:21:14	7,675	-73,16	130,0	1,7	Cáchira, Norte de Santander
7645	2020/10/31	01:57:25	6,766	-73,18	137,0	1,9	Los Santos, Santander
7646	2020/10/31	02:04:05	2,923	-74,849	40,0	1,7	Uribe, Meta
7647	2020/10/31	02:14:47	2,113	-73,525	24,0	2,0	San José del Guaviare, Guaviare
7648	2020/10/31	02:44:26	3,551	-74,279	13,0	1,9	Uribe, Meta
7649	2020/10/31	03:11:18	5,921	-73,914	93,0	1,4	Sucre, Santander
7650	2020/10/31	03:24:51	6,75	-73,155	142,0	2,0	Los Santos, Santander
7651	2020/10/31	03:27:17	6,17	-77,662	16,0	2,1	Océano Pacífico
7652	2020/10/31	03:28:00	5,288	-73,757	145,0	2,9	Cucunubá, Cundinamarca
7653	2020/10/31	03:39:39	3,786	-75,391	51,0	1,2	Chaparral, Tolima
7654	2020/10/31	04:06:35	10,74	-72,707	108,0	1,7	Venezuela
7655	2020/10/31	04:07:42	6,718	-73,224	152,0	1,7	Barichara, Santander
7656	2020/10/31	04:09:52	6,827	-73,12	149,0	1,7	Los Santos, Santander
7657	2020/10/31	04:19:50	6,815	-73,191	138,0	2,1	Zapatoca, Santander
7658	2020/10/31	04:24:59	5,559	-73,474	170,0	1,6	Sora, Boyacá
7659	2020/10/31	04:31:35	6,723	-73,125	135,0	2,2	Jordán, Santander
7660	2020/10/31	04:54:10	11,121	-74,066	4,0	1,6	Santa Marta, Magdalena
7661	2020/10/31	05:15:05	6,722	-73,131	137,0	1,8	Jordán, Santander
7662	2020/10/31	05:19:17	3,48	-74,21	5,0	1,8	Mesetas, Meta
7663	2020/10/31	05:21:05	6,749	-73,757	92,0	1,7	Simacota, Santander
7664	2020/10/31	05:53:56	6,711	-73,107	139,0	2,0	Jordán, Santander
7665	2020/10/31	06:00:18	6,793	-73,157	147,0	2,4	Los Santos, Santander
7666	2020/10/31	06:28:53	6,7	-73,2	154,0	1,6	Barichara, Santander
7667	2020/10/31	06:46:31	6,991	-73,967	95,0	1,4	Yondó (Casabe), Antioquia
7668	2020/10/31	07:07:59	9,662	-77,093	24,0	1,6	Mar Caribe
7669	2020/10/31	07:20:07	6,8	-73,129	139,0	1,9	Los Santos, Santander
7670	2020/10/31	07:49:35	6,832	-73,034	135,0	1,8	Los Santos, Santander
7671	2020/10/31	07:52:44	3,925	-76,307	123,0	1,3	Buga, Valle del Cauca
7672	2020/10/31	07:57:54	5,619	-78,041	16,0	2,4	Océano Pacífico
7673	2020/10/31	07:57:55	5,674	-78,01	28,0	2,4	Océano Pacífico
7674	2020/10/31	08:15:02	5,421	-73,747	133,0	2,1	Fúquene, Cundinamarca

N	FECHA	H:M:S	LAT	LON	Z	M	UBICACIÓN
7675	2020/10/31	08:15:54	9,83	-73,03	117,0	1,9	Becerrill, Cesar
7676	2020/10/31	08:50:40	6,392	-76,744	46,0	1,6	Vigia del Fuerte, Antioquia
7677	2020/10/31	08:52:52	4,804	-74,799	20,0	1,0	Ambalema, Tolima
7678	2020/10/31	09:24:50	6,744	-73,125	139,0	2,0	Los Santos, Santander
7679	2020/10/31	10:09:32	3,522	-74,205	7,0	1,8	Mesetas, Meta
7680	2020/10/31	10:11:45	4,798	-76,17	94,0	2,0	El Cairo, Valle del Cauca
7681	2020/10/31	10:18:04	0,831	-77,33	19,0	1,2	Puerres, Nariño
7682	2020/10/31	10:28:41	6,797	-73,155	144,0	2,5	Los Santos, Santander
7683	2020/10/31	10:33:04	2,332	-73,466	0,0	2,0	San José del Guaviare, Guaviare
7684	2020/10/31	12:25:33	6,766	-73,133	136,0	2,2	Los Santos, Santander
7685	2020/10/31	12:51:12	6,808	-72,843	139,0	1,8	San Andrés, Santander
7686	2020/10/31	13:02:19	8,968	-74,474	60,0	2,0	Pinillos, Bolívar
7687	2020/10/31	14:01:49	6,74	-73,267	138,0	1,9	Zapatoca, Santander
7688	2020/10/31	15:49:48	6,754	-73,146	135,0	2,1	Los Santos, Santander
7689	2020/10/31	16:06:12	11,102	-73,596	38,0	1,8	Dibulla, la Guajira
7690	2020/10/31	16:15:16	4,071	-75,353	23,0	1,1	Rovira, Tolima
7691	2020/10/31	16:38:50	6,756	-73,196	146,0	1,7	Villanueva, Santander
7692	2020/10/31	17:25:59	6,794	-73,167	146,0	1,7	Los Santos, Santander
7693	2020/10/31	17:45:37	7,914	-75,377	41,0	1,6	Montelibano, Córdoba
7694	2020/10/31	17:58:49	3,453	-74,203	0,0	1,3	Mesetas, Meta
7695	2020/10/31	18:10:05	4,637	-76,245	112,0	1,7	Versalles, Valle del Cauca
7696	2020/10/31	18:21:25	6,833	-73,16	144,0	2,7	Los Santos, Santander
7697	2020/10/31	18:34:58	4,667	-74,81	28,0	0,8	Venadillo, Tolima
7698	2020/10/31	18:58:33	3,379	-76,269	138,0	1,3	Pradera, Valle del Cauca
7699	2020/10/31	19:10:29	9,484	-74,69	78,0	1,6	Santa Bárbara de Pinto, Magdalena
7700	2020/10/31	19:41:28	10,475	-72,745	20,0	1,9	Venezuela
7701	2020/10/31	20:17:54	5,408	-74,913	14,0	0,6	Victoria, Caldas
7702	2020/10/31	20:48:32	10,412	-72,451	126,0	2,1	Venezuela
7703	2020/10/31	22:15:38	6,818	-73,185	139,0	2,6	Zapatoca, Santander
7704	2020/10/31	23:04:35	6,856	-73,33	128,0	1,5	Zapatoca, Santander
7705	2020/10/31	23:13:41	6,159	-75,657	12,0	1,0	La Estrella, Antioquia
7706	2020/11/01	00:08:52	7,144	-75,831	6,0	2,0	Ituango, Antioquia
7707	2020/11/01	00:09:04	6,771	-73,146	141,0	2,4	Los Santos, Santander
7708	2020/11/01	00:14:08	6,693	-71,965	22,0	2,0	Fortul, Arauca
7709	2020/11/01	00:43:11	6,813	-73,231	148,0	1,8	Zapatoca, Santander
7710	2020/11/01	00:44:01	6,748	-73,134	139,0	2,4	Los Santos, Santander
7711	2020/11/01	01:24:19	6,762	-73,184	141,0	1,6	Los Santos, Santander
7712	2020/11/01	02:21:14	6,788	-73,255	143,0	1,7	Zapatoca, Santander
7713	2020/11/01	02:59:00	6,741	-73,227	139,0	1,8	Zapatoca, Santander
7714	2020/11/01	03:12:13	10,094	-72,566	158,0	2,1	Venezuela
7715	2020/11/01	03:13:32	2,462	-75,553	38,0	1,7	Gigante, Huila
7716	2020/11/01	03:32:19	3,467	-74,209	7,0	1,1	Mesetas, Meta
7717	2020/11/01	03:40:52	2,193	-76,087	28,0	1,6	La Plata, Huila
7718	2020/11/01	03:44:07	10,608	-72,756	11,0	1,6	Venezuela
7719	2020/11/01	04:38:15	1,734	-77,356	16,0	1,1	El Rosario, Nariño
7720	2020/11/01	04:42:27	6,787	-73,099	143,0	2,1	Los Santos, Santander

N	FECHA	H:M:S	LAT	LON	Z	M	UBICACIÓN
7721	2020/11/01	04:56:23	3,46	-74,189	7,0	1,4	Mesetas, Meta
7722	2020/11/01	05:00:28	6,424	-74,338	19,0	0,8	Cimitarra, Santander
7723	2020/11/01	05:07:08	5,2	-73,0	15,0	2,0	Páez, Boyacá
7724	2020/11/01	05:25:24	3,552	-74,514	25,0	1,4	Úrbe, Meta
7725	2020/11/01	05:46:48	6,737	-73,12	145,0	1,8	Los Santos, Santander
7726	2020/11/01	05:51:07	6,807	-76,866	23,0	1,8	Murindó, Antioquia
7727	2020/11/01	05:53:21	3,817	-74,881	41,0	1,3	Prado, Tolima
7728	2020/11/01	06:11:04	6,787	-73,129	144,0	2,1	Los Santos, Santander
7729	2020/11/01	06:20:27	6,754	-73,193	135,0	1,7	Villanueva, Santander
7730	2020/11/01	06:27:35	6,808	-73,159	148,0	1,7	Los Santos, Santander
7731	2020/11/01	06:36:03	7,484	-73,165	142,0	2,0	El Playón, Santander
7732	2020/11/01	07:15:56	6,117	-73,898	104,0	1,3	El Peñón, Santander
7733	2020/11/01	07:20:13	3,981	-73,708	1,0	1,4	Acacías, Meta
7734	2020/11/01	07:28:54	6,685	-76,76	67,0	2,5	Murindó, Antioquia
7735	2020/11/01	07:35:31	5,069	-73,214	19,0	2,0	Campohermoso, Boyacá
7736	2020/11/01	07:59:33	6,785	-73,165	148,0	1,6	Los Santos, Santander
7737	2020/11/01	08:02:36	6,811	-73,181	147,0	1,8	Los Santos, Santander
7738	2020/11/01	08:22:39	7,873	-73,249	127,0	1,9	Ábrego, Norte de Santander
7739	2020/11/01	08:56:57	6,792	-73,114	144,0	1,7	Los Santos, Santander
7740	2020/11/01	09:04:30	9,869	-73,155	126,0	2,3	Agustín Codazzi, Cesar
7741	2020/11/01	09:11:11	3,463	-74,197	10,0	1,8	Mesetas, Meta
7742	2020/11/01	09:20:48	6,779	-73,154	143,0	2,1	Los Santos, Santander
7743	2020/11/01	09:24:41	3,449	-74,19	10,0	1,5	Mesetas, Meta
7744	2020/11/01	09:32:35	6,779	-73,176	143,0	2,2	Los Santos, Santander
7745	2020/11/01	10:08:24	6,82	-72,983	145,0	1,8	Piedecuesta, Santander
7746	2020/11/01	10:30:15	3,002	-76,176	125,0	1,2	Toribío, Cauca
7747	2020/11/01	10:33:13	6,758	-73,106	142,0	1,7	Los Santos, Santander
7748	2020/11/01	11:31:24	5,649	-73,462	15,0	1,5	Chíquiza, Boyacá
7749	2020/11/01	12:44:11	3,461	-74,201	7,0	2,2	Mesetas, Meta
7750	2020/11/01	13:09:59	6,793	-73,11	139,0	2,4	Los Santos, Santander
7751	2020/11/01	13:32:12	6,727	-73,119	140,0	2,3	Jordán, Santander
7752	2020/11/01	15:06:54	4,486	-74,846	22,0	1,0	Coello, Tolima
7753	2020/11/01	16:34:50	7,474	-74,599	36,0	2,6	El Bagre, Antioquia
7754	2020/11/01	17:14:56	6,781	-73,156	138,0	2,1	Los Santos, Santander
7755	2020/11/01	17:36:21	4,377	-76,535	70,0	1,1	Bolívar, Valle del Cauca
7756	2020/11/01	18:04:42	6,742	-73,172	132,0	2,2	Los Santos, Santander
7757	2020/11/01	18:19:04	11,902	-71,614	69,0	2,9	Uribia, la Guajira
7758	2020/11/01	19:00:00	4,619	-76,031	78,0	1,8	Toro, Valle del Cauca
7759	2020/11/01	19:20:40	5,022	-76,061	91,0	2,3	La Celia, Risaralda
7760	2020/11/01	19:23:29	6,746	-73,17	135,0	2,1	Los Santos, Santander
7761	2020/11/01	20:01:49	6,848	-72,993	147,0	1,5	Piedecuesta, Santander
7762	2020/11/01	20:05:23	3,741	-74,85	3,0	1,1	Prado, Tolima
7763	2020/11/01	20:37:22	6,832	-73,148	138,0	2,1	Los Santos, Santander
7764	2020/11/01	21:10:22	6,8	-73,154	138,0	2,0	Los Santos, Santander
7765	2020/11/01	21:45:46	4,742	-76,264	97,0	1,4	El Cairo, Valle del Cauca
7766	2020/11/01	22:01:48	4,44	-76,449	98,0	1,2	Sipf, Chocó

N	FECHA	H:M:S	LAT	LON	Z	M	UBICACIÓN
7767	2020/11/01	22:18:10	6,911	-73,046	171,0	3,4	Piedecuesta, Santander
7768	2020/11/01	23:34:32	6,828	-73,07	143,0	1,9	Los Santos, Santander
7769	2020/11/02	00:22:39	6,89	-73,305	124,0	2,0	Betulia, Santander
7770	2020/11/02	00:40:15	6,72	-73,171	142,0	2,1	Villanueva, Santander
7771	2020/11/02	00:42:25	6,495	-73,557	114,0	1,8	Simacota, Santander
7772	2020/11/02	00:47:12	6,809	-73,124	131,0	1,8	Los Santos, Santander
7773	2020/11/02	01:27:12	6,711	-73,197	134,0	1,8	Barichara, Santander
7774	2020/11/02	02:01:35	7,192	-75,265	5,0	1,6	Anorí, Antioquia
7775	2020/11/02	02:13:21	5,095	-75,202	22,0	0,6	Herveo, Tolima
7776	2020/11/02	02:14:17	6,873	-73,175	130,0	1,7	Zapatoca, Santander
7777	2020/11/02	02:26:41	6,878	-76,174	82,0	1,8	Uramita, Antioquia
7778	2020/11/02	02:27:05	6,507	-74,55	47,0	1,8	Puerto Berrío, Antioquia
7779	2020/11/02	03:42:02	6,639	-73,244	128,0	1,9	Barichara, Santander
7780	2020/11/02	04:42:53	5,995	-74,009	95,0	1,2	Sucre, Santander
7781	2020/11/02	04:58:28	6,822	-73,162	140,0	1,6	Los Santos, Santander
7782	2020/11/02	05:11:28	6,789	-73,166	149,0	1,9	Los Santos, Santander
7783	2020/11/02	05:17:11	11,24	-73,566	30,0	2,6	Dibulla, la Guajira
7784	2020/11/02	05:22:09	6,968	-73,442	116,0	1,3	Betulia, Santander
7785	2020/11/02	05:27:32	5,36	-72,395	30,0	1,6	Yopal, Casanare
7786	2020/11/02	05:48:06	6,592	-76,76	20,0	1,4	Vigia del Fuerte, Antioquia
7787	2020/11/02	06:03:25	6,766	-73,153	148,0	1,8	Los Santos, Santander
7788	2020/11/02	06:14:39	7,189	-73,403	121,0	1,4	Lebrija, Santander
7789	2020/11/02	06:23:52	8,346	-73,472	107,0	1,9	Rio de Oro, Cesar
7790	2020/11/02	06:33:19	5,047	-74,693	2,0	0,9	Guaduas, Cundinamarca
7791	2020/11/02	06:44:39	5,98	-73,615	122,0	2,2	Barbosa, Santander
7792	2020/11/02	07:00:46	6,831	-73,178	145,0	1,5	Zapatoca, Santander
7793	2020/11/02	07:05:32	6,317	-76,643	48,0	1,4	Vigia del Fuerte, Antioquia
7794	2020/11/02	07:10:39	4,669	-75,985	20,0	0,9	Cartago, Valle del Cauca
7795	2020/11/02	07:14:27	6,774	-73,134	139,0	2,1	Los Santos, Santander
7796	2020/11/02	08:29:45	6,862	-73,132	152,0	2,3	Los Santos, Santander
7797	2020/11/02	08:42:42	3,528	-76,108	16,0	2,0	Palmira, Valle del Cauca
7798	2020/11/02	08:52:02	12,635	-73,178	5,0	2,4	Mar Caribe
7799	2020/11/02	09:28:16	2,23	-75,542	4,0	1,0	Garzón, Huila
7800	2020/11/02	09:32:46	7,286	-77,242	4,0	1,6	Riosucio, Chocó
7801	2020/11/02	09:55:49	7,652	-76,018	32,0	1,9	Tierralta, Córdoba
7802	2020/11/02	10:08:01	4,05	-71,59	0,0	1,9	Puerto Gaitán, Meta
7803	2020/11/02	10:22:56	6,798	-73,146	152,0	1,8	Los Santos, Santander
7804	2020/11/02	10:50:10	6,796	-73,093	148,0	1,7	Los Santos, Santander
7805	2020/11/02	10:52:18	3,135	-74,598	28,0	1,2	Uribe, Meta
7806	2020/11/02	10:55:11	6,743	-73,118	137,0	2,0	Los Santos, Santander
7807	2020/11/02	10:58:16	5,145	-75,466	1,0	0,5	Neira, Caldas
7808	2020/11/02	11:06:39	5,233	-74,678	0,0	0,9	Guaduas, Cundinamarca
7809	2020/11/02	11:12:44	6,763	-73,132	145,0	2,2	Los Santos, Santander
7810	2020/11/02	11:17:53	6,707	-73,116	136,0	2,0	Jordán, Santander
7811	2020/11/02	12:08:34	4,479	-74,983	22,0	0,7	Piedras, Tolima
7812	2020/11/02	13:11:05	5,221	-74,016	116,0	1,6	Tausa, Cundinamarca



N	FECHA	H:M:S	LAT	LON	Z	M	UBICACIÓN
7813	2020/11/02	13:50:23	5,614	-77,678	13,0	2,5	Océano Pacífico
7814	2020/11/02	14:08:19	6,836	-73,128	149,0	2,8	Los Santos, Santander
7815	2020/11/02	15:09:49	6,376	-73,574	115,0	2,1	Santa Helena del Opón, Santander
7816	2020/11/02	15:38:12	6,852	-73,078	130,0	1,8	Los Santos, Santander
7817	2020/11/02	16:16:43	6,525	-73,516	55,0	1,3	El Carmen, Santander
7818	2020/11/02	16:26:54	5,302	-73,743	135,0	1,8	Lenguazaque, Cundinamarca
7819	2020/11/02	17:27:54	7,812	-74,674	19,0	1,8	El Bagre, Antioquia
7820	2020/11/02	19:01:53	7,491	-76,02	0,0	1,5	Tierralta, Córdoba
7821	2020/11/02	19:55:38	5,684	-75,963	41,0	2,1	Andes, Antioquia
7822	2020/11/02	20:54:53	5,506	-72,593	33,0	3,3	Labranzagrande, Boyacá
7823	2020/11/02	22:21:33	6,741	-73,176	142,0	1,9	Villanueva, Santander
7824	2020/11/02	22:41:35	6,212	-73,658	115,0	1,7	La Paz, Santander
7825	2020/11/02	23:47:44	6,407	-73,727	87,0	1,8	Landázuri, Santander
7826	2020/11/02	23:55:15	6,468	-73,596	123,0	1,5	Santa Helena del Opón, Santander
7827	2020/11/03	00:31:16	6,739	-73,196	163,0	1,7	Villanueva, Santander
7828	2020/11/03	00:33:30	2,017	-76,251	22,0	2,2	Isnos, Huila
7829	2020/11/03	00:42:28	6,777	-73,175	142,0	1,3	Los Santos, Santander
7830	2020/11/03	01:05:45	6,737	-73,146	134,0	2,0	Los Santos, Santander
7831	2020/11/03	01:10:04	5,565	-74,089	101,0	2,2	Muzo, Boyacá
7832	2020/11/03	01:16:45	6,665	-73,133	132,0	1,9	Villanueva, Santander
7833	2020/11/03	01:47:57	6,725	-73,136	135,0	2,3	Jordán, Santander
7834	2020/11/03	01:54:49	7,427	-73,179	132,0	2,4	El Playón, Santander
7835	2020/11/03	02:13:25	3,812	-75,725	16,0	1,0	Chaparral, Tolima
7836	2020/11/03	02:52:36	2,088	-77,252	116,0	1,5	Balboa, Cauca
7837	2020/11/03	03:08:35	2,833	-79,117	20,0	2,4	Océano Pacífico
7838	2020/11/03	03:23:22	3,476	-74,218	8,0	1,8	Mesetas, Meta
7839	2020/11/03	04:11:15	5,789	-74,307	36,0	1,0	Yacopí, Cundinamarca
7840	2020/11/03	04:21:26	6,796	-73,146	147,0	2,0	Los Santos, Santander
7841	2020/11/03	04:43:22	6,834	-73,163	149,0	2,1	Los Santos, Santander
7842	2020/11/03	04:45:34	9,15	-77,152	29,0	2,5	Mar Caribe
7843	2020/11/03	04:53:04	6,796	-73,144	150,0	2,1	Los Santos, Santander
7844	2020/11/03	05:13:51	9,73	-72,969	8,0	2,2	Venezuela
7845	2020/11/03	05:14:14	1,742	-76,156	34,0	4,1	Pitalito, Huila
7846	2020/11/03	05:18:43	6,485	-73,548	103,0	1,8	Simacota, Santander
7847	2020/11/03	05:28:39	7,392	-73,126	139,0	1,6	Rionegro, Santander
7848	2020/11/03	05:46:59	6,829	-73,162	147,0	2,4	Los Santos, Santander
7849	2020/11/03	05:54:56	6,851	-73,149	145,0	2,2	Los Santos, Santander
7850	2020/11/03	06:11:26	6,547	-74,126	28,0	1,1	Cimitarra, Santander
7851	2020/11/03	06:43:11	6,79	-73,096	148,0	1,7	Los Santos, Santander
7852	2020/11/03	06:51:00	3,552	-74,281	10,0	1,8	Uribe, Meta
7853	2020/11/03	07:05:52	6,796	-73,153	147,0	2,2	Los Santos, Santander
7854	2020/11/03	07:13:15	6,818	-73,144	148,0	2,0	Los Santos, Santander
7855	2020/11/03	07:28:58	10,41	-75,24	17,0	1,8	San Estanislao, Bolívar
7856	2020/11/03	07:55:58	2,926	-77,389	12,0	1,1	López, Cauca
7857	2020/11/03	08:02:00	6,714	-74,59	101,0	1,2	Yalí, Antioquia
7858	2020/11/03	08:13:15	6,796	-73,197	145,0	1,7	Los Santos, Santander

N	FECHA	H:M:S	LAT	LON	Z	M	UBICACIÓN
7859	2020/11/03	08:21:59	5,743	-76,472	17,0	1,1	Quibdó, Chocó
7860	2020/11/03	08:26:57	6,839	-73,138	146,0	1,7	Los Santos, Santander
7861	2020/11/03	08:33:06	6,62	-73,582	105,0	1,3	El Carmen, Santander
7862	2020/11/03	09:03:30	5,774	-72,785	20,0	1,5	Gámeza, Boyacá
7863	2020/11/03	09:06:14	5,964	-73,786	115,0	1,3	Bolívar, Santander
7864	2020/11/03	09:24:33	8,375	-75,37	0,0	1,5	Planeta Rica, Córdoba
7865	2020/11/03	09:40:40	2,811	-78,159	2,0	1,5	Océano Pacífico
7866	2020/11/03	09:44:51	6,792	-73,174	144,0	1,3	Los Santos, Santander
7867	2020/11/03	09:47:49	6,815	-73,176	150,0	2,0	Los Santos, Santander
7868	2020/11/03	09:57:39	6,724	-73,125	150,0	1,4	Jordán, Santander
7869	2020/11/03	10:09:36	6,837	-73,137	135,0	1,7	Los Santos, Santander
7870	2020/11/03	10:18:09	5,209	-74,671	22,0	2,3	Guaduas, Cundinamarca
7871	2020/11/03	10:40:33	4,172	-75,903	13,0	1,5	Sevilla, Valle del Cauca
7872	2020/11/03	11:19:05	6,713	-73,184	154,0	1,6	Villanueva, Santander
7873	2020/11/03	11:24:10	2,741	-79,205	19,0	2,7	Océano Pacífico
7874	2020/11/03	11:50:03	4,352	-77,689	4,0	2,4	Océano Pacífico
7875	2020/11/03	11:59:49	6,608	-73,557	111,0	1,5	El Carmen, Santander
7876	2020/11/03	12:06:06	6,168	-74,909	2,0	0,8	San Carlos, Antioquia
7877	2020/11/03	12:54:52	2,663	-79,603	15,0	3,4	Océano Pacífico
7878	2020/11/03	13:21:09	4,39	-77,765	31,0	2,1	Océano Pacífico
7879	2020/11/03	13:55:39	2,45	-76,756	12,0	0,8	El Tambo, Cauca
7880	2020/11/03	14:44:08	3,482	-74,196	6,0	2,1	Mesetas, Meta
7881	2020/11/03	14:51:25	5,191	-73,094	19,0	1,8	Berbeo, Boyacá
7882	2020/11/03	16:01:18	2,875	-75,986	6,0	1,9	Páez (Belalcázar), Cauca
7883	2020/11/03	16:04:21	8,307	-72,092	0,0	2,1	Venezuela
7884	2020/11/03	16:58:17	6,848	-73,047	147,0	1,9	Los Santos, Santander
7885	2020/11/03	17:27:13	6,838	-73,165	155,0	1,9	Los Santos, Santander
7886	2020/11/03	17:49:08	4,146	-76,399	77,0	1,5	Riofrío, Valle del Cauca
7887	2020/11/03	18:35:26	6,838	-73,141	140,0	2,1	Los Santos, Santander
7888	2020/11/03	19:37:20	6,848	-73,305	131,0	2,0	Zapatoca, Santander
7889	2020/11/03	19:44:06	5,274	-73,778	144,0	1,6	Cucunubá, Cundinamarca
7890	2020/11/03	20:19:40	6,801	-73,068	146,0	2,7	Los Santos, Santander
7891	2020/11/03	21:25:17	5,64	-76,881	33,0	2,3	Rio Quito (Paimadó), Chocó
7892	2020/11/03	21:35:49	6,823	-73,122	143,0	2,6	Los Santos, Santander
7893	2020/11/03	21:40:31	6,95	-73,105	159,0	4,0	Girón, Santander
7894	2020/11/03	22:25:04	6,245	-73,689	103,0	1,8	Vélez, Santander
7895	2020/11/03	22:48:17	6,837	-73,161	152,0	3,6	Los Santos, Santander
7896	2020/11/04	00:14:36	6,724	-73,171	131,0	2,0	Villanueva, Santander
7897	2020/11/04	00:21:52	3,975	-76,844	99,0	1,6	Calima (El Darién), Valle del Cauca
7898	2020/11/04	00:43:05	6,756	-73,162	142,0	1,5	Los Santos, Santander
7899	2020/11/04	00:47:15	6,696	-73,23	163,0	1,8	Barichara, Santander
7900	2020/11/04	01:04:33	3,448	-74,184	1,0	1,2	Mesetas, Meta
7901	2020/11/04	01:16:16	4,459	-75,875	134,0	1,5	Montenegro, Quindío
7902	2020/11/04	01:21:55	6,886	-73,144	142,0	1,6	Los Santos, Santander
7903	2020/11/04	01:25:52	8,812	-77,446	23,0	1,9	Panama-Colombia
7904	2020/11/04	01:36:23	1,111	-76,564	4,0	1,5	Mocoa, Putumayo

N	FECHA	H:M:S	LAT	LON	Z	M	UBICACIÓN
7905	2020/11/04	01:43:24	5,72	-76,014	39,0	1,1	Betania, Antioquia
7906	2020/11/04	01:47:56	6,454	-73,587	111,0	1,4	Santa Helena del Opón, Santander
7907	2020/11/04	02:15:11	3,141	-77,153	44,0	1,1	López, Cauca
7908	2020/11/04	02:19:50	6,78	-73,187	157,0	1,7	Los Santos, Santander
7909	2020/11/04	02:25:18	4,257	-75,247	16,0	0,8	Rovira, Tolima
7910	2020/11/04	02:34:45	6,758	-73,154	134,0	2,0	Los Santos, Santander
7911	2020/11/04	02:49:35	7,011	-75,642	0,0	1,4	Yarumal, Antioquia
7912	2020/11/04	03:16:22	6,771	-73,104	145,0	1,8	Los Santos, Santander
7913	2020/11/04	03:19:23	2,9	-77,995	0,0	1,5	Océano Pacífico
7914	2020/11/04	03:22:33	2,563	-76,312	13,0	1,0	Silvia, Cauca
7915	2020/11/04	03:26:54	2,892	-78,092	0,0	1,8	Océano Pacífico
7916	2020/11/04	03:37:51	1,661	-77,738	5,0	2,7	Los Andes (Sotomayor), Nariño
7917	2020/11/04	03:38:22	6,243	-76,943	31,0	2,1	Bojayá (Bellavista), Chocó
7918	2020/11/04	03:43:30	3,699	-82,198	0,0	2,9	Océano Pacífico
7919	2020/11/04	03:50:14	6,783	-73,21	136,0	1,9	Zapatoca, Santander
7920	2020/11/04	03:50:58	6,784	-73,163	143,0	1,9	Los Santos, Santander
7921	2020/11/04	03:54:33	4,315	-76,067	129,0	1,4	Zarzal, Valle del Cauca
7922	2020/11/04	04:28:02	6,931	-76,229	0,0	1,6	Uramita, Antioquia
7923	2020/11/04	04:40:08	6,8	-73,068	150,0	1,8	Los Santos, Santander
7924	2020/11/04	05:41:51	6,852	-73,163	149,0	1,7	Los Santos, Santander
7925	2020/11/04	05:44:05	6,835	-73,154	146,0	1,8	Los Santos, Santander
7926	2020/11/04	05:53:11	6,798	-73,196	147,0	1,5	Los Santos, Santander
7927	2020/11/04	05:55:38	7,664	-74,29	31,0	1,6	Santa Rosa del Sur, Bolívar
7928	2020/11/04	06:07:44	4,053	-76,262	112,0	1,5	Tuluá, Valle del Cauca
7929	2020/11/04	06:09:57	6,741	-73,149	148,0	1,5	Los Santos, Santander
7930	2020/11/04	07:01:57	11,08	-72,644	73,0	1,5	Barrancas, la Guajira
7931	2020/11/04	07:09:22	7,06	-72,958	122,0	1,6	Piedecuesta, Santander
7932	2020/11/04	07:11:58	7,658	-73,265	123,0	1,4	Cáchira, Norte de Santander
7933	2020/11/04	07:16:45	6,801	-73,187	146,0	1,9	Los Santos, Santander
7934	2020/11/04	07:20:18	10,533	-73,42	9,0	1,5	Valledupar, Cesar
7935	2020/11/04	07:48:53	6,806	-73,186	151,0	1,9	Los Santos, Santander
7936	2020/11/04	08:04:03	3,533	-74,277	9,0	1,2	Uribe, Meta
7937	2020/11/04	09:07:53	4,02	-71,588	0,0	2,7	Puerto Gaitán, Meta
7938	2020/11/04	09:12:32	3,997	-71,777	0,0	1,9	Puerto Gaitán, Meta
7939	2020/11/04	11:00:35	6,272	-75,813	19,0	1,4	Ebéjico, Antioquia
7940	2020/11/04	11:20:00	6,849	-73,176	140,0	1,7	Zapatoca, Santander
7941	2020/11/04	12:09:45	6,877	-73,074	138,0	2,0	Los Santos, Santander
7942	2020/11/04	12:44:44	6,707	-73,137	136,0	2,2	Jordán, Santander
7943	2020/11/04	15:11:34	6,715	-73,124	137,0	2,1	Jordán, Santander
7944	2020/11/04	15:17:40	6,775	-73,107	133,0	2,3	Los Santos, Santander
7945	2020/11/04	18:16:46	4,817	-74,591	12,0	1,0	San Juan de Rioseco, Cundinamarca
7946	2020/11/04	19:10:38	6,842	-73,162	153,0	3,4	Los Santos, Santander
7947	2020/11/04	19:41:06	8,825	-77,581	56,0	1,9	Panama-Colombia
7948	2020/11/04	20:14:13	6,893	-73,211	153,0	2,9	Zapatoca, Santander
7949	2020/11/04	20:30:57	1,999	-76,083	0,0	2,3	Saladoblanco, Huila
7950	2020/11/04	21:07:52	4,917	-75,095	23,0	0,7	Libano, Tolima

N	FECHA	H:M:S	LAT	LON	Z	M	UBICACIÓN
7951	2020/11/04	21:23:33	6,748	-73,116	155,0	2,0	Los Santos, Santander
7952	2020/11/04	23:38:14	7,416	-73,195	133,0	1,8	Rionegro, Santander
7953	2020/11/04	23:59:14	6,817	-73,167	136,0	1,9	Los Santos, Santander
7954	2020/11/05	00:08:31	6,982	-74,036	17,0	0,9	Yondó (Casabe), Antioquia
7955	2020/11/05	00:19:15	6,069	-76,517	48,0	1,3	Medio Atrato (Beté), Chocó
7956	2020/11/05	01:23:51	2,069	-77,553	78,0	2,1	El Charco, Nariño
7957	2020/11/05	01:28:41	2,019	-76,181	0,0	1,0	Isnos, Huila
7958	2020/11/05	01:35:50	3,77	-76,768	75,0	1,2	Dagua, Valle del Cauca
7959	2020/11/05	01:35:56	6,749	-73,167	142,0	2,2	Los Santos, Santander
7960	2020/11/05	02:47:51	6,769	-73,119	142,0	2,4	Los Santos, Santander
7961	2020/11/05	04:17:00	7,07	-74,753	4,0	1,6	Remedios, Antioquia
7962	2020/11/05	04:19:28	4,687	-75,864	4,0	0,6	Cartago, Valle del Cauca
7963	2020/11/05	04:20:59	6,783	-73,138	148,0	1,8	Los Santos, Santander
7964	2020/11/05	04:27:28	4,725	-74,861	13,0	1,8	Ambalema, Tolima
7965	2020/11/05	04:31:21	6,795	-73,148	140,0	1,6	Los Santos, Santander
7966	2020/11/05	04:37:12	6,815	-73,184	148,0	1,5	Zapatoca, Santander
7967	2020/11/05	05:32:55	5,934	-73,64	122,0	2,0	Barbosa, Santander
7968	2020/11/05	06:08:36	6,762	-73,176	144,0	1,7	Los Santos, Santander
7969	2020/11/05	06:15:59	6,795	-73,114	147,0	1,5	Los Santos, Santander
7970	2020/11/05	06:19:48	6,89	-73,373	123,0	1,7	San Vicente de Chucurí, Santander
7971	2020/11/05	06:39:49	5,002	-74,83	25,0	1,1	Armero (Guayabal), Tolima
7972	2020/11/05	06:50:18	8,635	-73,955	89,0	2,0	Rioviejo, Bolívar
7973	2020/11/05	07:02:17	6,819	-73,168	140,0	1,5	Los Santos, Santander
7974	2020/11/05	08:06:24	2,754	-76,654	123,0	1,1	Morales, Cauca
7975	2020/11/05	08:09:01	6,876	-73,584	107,0	1,2	San Vicente de Chucurí, Santander
7976	2020/11/05	08:15:01	5,183	-72,916	2,0	1,3	Chámeza, Casanare
7977	2020/11/05	08:16:54	0,342	-77,382	1,0	1,6	Colombia-Ecuador
7978	2020/11/05	08:24:53	4,244	-75,949	19,0	1,5	Sevilla, Valle del Cauca
7979	2020/11/05	08:25:51	6,795	-73,159	148,0	2,0	Los Santos, Santander
7980	2020/11/05	08:33:02	2,027	-76,122	20,0	0,6	Saladoblanco, Huila
7981	2020/11/05	08:42:41	7,351	-77,107	20,0	2,7	Riosucio, Chocó
7982	2020/11/05	08:50:37	6,794	-73,14	145,0	1,6	Los Santos, Santander
7983	2020/11/05	08:53:03	6,751	-73,091	153,0	1,6	Los Santos, Santander
7984	2020/11/05	09:17:16	4,034	-71,702	0,0	1,9	Puerto Gaitán, Meta
7985	2020/11/05	09:26:54	6,868	-73,139	154,0	3,2	Los Santos, Santander
7986	2020/11/05	09:44:13	6,795	-72,924	148,0	1,7	Cepitá, Santander
7987	2020/11/05	09:47:01	7,423	-73,244	121,0	2,3	Rionegro, Santander
7988	2020/11/05	09:51:18	6,846	-73,144	143,0	2,1	Los Santos, Santander
7989	2020/11/05	10:14:05	6,838	-73,372	148,0	1,4	San Vicente de Chucurí, Santander
7990	2020/11/05	10:51:00	6,84	-73,225	156,0	1,4	Zapatoca, Santander
7991	2020/11/05	12:14:12	3,596	-74,585	22,0	1,1	Colombia, Huila
7992	2020/11/05	12:17:04	6,964	-72,18	5,0	1,7	Cubará, Boyacá
7993	2020/11/05	12:33:08	6,834	-73,132	148,0	2,1	Los Santos, Santander
7994	2020/11/05	13:01:02	6,847	-73,093	149,0	2,0	Los Santos, Santander
7995	2020/11/05	13:04:52	6,495	-73,608	110,0	1,4	Santa Helena del Opón, Santander
7996	2020/11/05	16:35:35	5,199	-76,247	71,0	1,9	Tadó, Chocó

N	FECHA	H:M:S	LAT	LON	Z	M	UBICACIÓN
7997	2020/11/05	17:01:43	1,742	-77,345	19,0	3,0	El Rosario, Nariño
7998	2020/11/05	17:24:25	1,787	-77,318	24,0	1,5	El Rosario, Nariño
7999	2020/11/05	17:54:13	2,466	-75,455	33,0	1,2	Gigante, Huila
8000	2020/11/05	18:32:30	7,375	-72,186	16,0	2,3	Norte Colombia
8001	2020/11/05	19:52:29	7,479	-73,304	150,0	1,7	El Playón, Santander
8002	2020/11/05	20:18:00	5,286	-73,727	141,0	2,6	Lenguazaque, Cundinamarca
8003	2020/11/05	21:12:06	11,027	-73,679	28,0	1,5	Santa Marta, Magdalena
8004	2020/11/05	21:21:53	6,825	-73,105	150,0	2,0	Los Santos, Santander
8005	2020/11/05	22:11:52	10,82	-76,09	5,0	2,4	Mar Caribe
8006	2020/11/05	22:25:19	6,8	-73,57	96,0	1,9	El Carmen, Santander
8007	2020/11/05	23:37:27	6,817	-73,09	141,0	2,2	Los Santos, Santander
8008	2020/11/06	00:14:06	10,815	-73,552	69,0	1,7	Valledupar, Cesar
8009	2020/11/06	00:55:18	6,794	-73,167	148,0	1,7	Los Santos, Santander
8010	2020/11/06	00:56:13	5,303	-73,721	137,0	2,6	Lenguazaque, Cundinamarca
8011	2020/11/06	01:02:54	5,883	-74,158	89,0	1,3	Otanche, Boyacá
8012	2020/11/06	01:14:53	4,386	-75,938	140,0	3,0	Sevilla, Valle del Cauca
8013	2020/11/06	01:37:53	6,771	-73,124	144,0	2,5	Los Santos, Santander
8014	2020/11/06	02:58:14	4,386	-75,971	149,0	1,5	Zarzal, Valle del Cauca
8015	2020/11/06	03:36:20	1,992	-76,053	4,0	1,6	Saladoblanco, Huila
8016	2020/11/06	03:37:21	4,416	-75,689	15,0	1,1	Córdoba, Quindío
8017	2020/11/06	04:01:22	6,76	-73,538	109,0	1,5	El Carmen, Santander
8018	2020/11/06	04:05:51	6,642	-74,207	7,0	0,6	Cimitarra, Santander
8019	2020/11/06	04:26:51	6,799	-73,179	147,0	1,9	Los Santos, Santander
8020	2020/11/06	04:36:20	6,796	-73,163	137,0	1,4	Los Santos, Santander
8021	2020/11/06	04:44:22	8,314	-74,105	60,0	1,6	Morales, Bolívar
8022	2020/11/06	05:11:24	6,768	-73,149	147,0	1,5	Los Santos, Santander
8023	2020/11/06	05:12:01	3,495	-74,196	10,0	1,0	Mesetas, Meta
8024	2020/11/06	05:35:19	1,868	-76,255	28,0	1,0	San Agustín, Huila
8025	2020/11/06	05:38:30	6,827	-73,149	142,0	2,5	Los Santos, Santander
8026	2020/11/06	06:11:51	6,823	-73,129	144,0	2,0	Los Santos, Santander
8027	2020/11/06	06:19:24	6,796	-73,119	147,0	1,6	Los Santos, Santander
8028	2020/11/06	06:30:43	6,832	-73,143	141,0	2,1	Los Santos, Santander
8029	2020/11/06	06:37:26	6,79	-73,172	143,0	1,5	Los Santos, Santander
8030	2020/11/06	06:38:50	6,273	-73,722	107,0	1,1	Vélez, Santander
8031	2020/11/06	06:59:04	6,823	-73,156	148,0	2,4	Los Santos, Santander
8032	2020/11/06	07:09:46	6,82	-73,142	144,0	2,1	Los Santos, Santander
8033	2020/11/06	07:15:12	6,784	-73,166	141,0	1,5	Los Santos, Santander
8034	2020/11/06	07:22:32	2,691	-76,646	127,0	1,2	Cajibío, Cauca
8035	2020/11/06	07:54:00	4,215	-75,464	16,0	0,6	Rovira, Tolima
8036	2020/11/06	07:55:48	4,487	-76,091	90,0	1,1	Roldanillo, Valle del Cauca
8037	2020/11/06	08:06:27	6,801	-73,184	135,0	1,9	Los Santos, Santander
8038	2020/11/06	08:07:02	6,72	-73,217	147,0	2,0	Barichara, Santander
8039	2020/11/06	09:32:47	6,938	-73,082	148,0	2,1	Piedecuesta, Santander
8040	2020/11/06	10:22:47	6,81	-73,237	147,0	4,2	Zapatoca, Santander
8041	2020/11/06	10:40:27	3,382	-74,142	4,0	1,4	Mesetas, Meta
8042	2020/11/06	10:41:35	6,81	-73,044	146,0	2,5	Los Santos, Santander

N	FECHA	H:M:S	LAT	LON	Z	M	UBICACIÓN
8043	2020/11/06	10:43:45	4,907	-73,202	17,0	2,0	Santa María, Boyacá
8044	2020/11/06	11:00:08	7,811	-74,699	0,0	2,0	El Bagre, Antioquia
8045	2020/11/06	11:14:14	6,824	-73,14	142,0	3,0	Los Santos, Santander
8046	2020/11/06	11:50:44	3,334	-74,499	16,0	1,8	Uribe, Meta
8047	2020/11/06	14:06:46	11,043	-73,662	6,0	2,0	Santa Marta, Magdalena
8048	2020/11/06	14:09:03	6,821	-73,169	147,0	1,8	Los Santos, Santander
8049	2020/11/06	14:27:22	6,852	-73,169	145,0	1,7	Zapatoca, Santander
8050	2020/11/06	17:20:01	5,622	-73,668	126,0	1,4	Tinjacá, Boyacá
8051	2020/11/06	17:57:37	6,866	-73,259	128,0	1,6	Zapatoca, Santander
8052	2020/11/06	18:48:44	6,8	-73,064	143,0	2,6	Los Santos, Santander
8053	2020/11/06	19:17:45	3,396	-79,168	17,0	2,3	Océano Pacifico
8054	2020/11/06	19:44:47	2,637	-75,216	0,0	1,2	Algeciras, Huila
8055	2020/11/06	19:59:05	2,532	-75,455	30,0	1,4	Hobo, Huila
8056	2020/11/06	20:13:46	6,884	-73,303	120,0	3,3	Betulia, Santander
8057	2020/11/06	20:15:59	6,737	-73,184	128,0	2,0	Villanueva, Santander
8058	2020/11/06	22:21:45	6,75	-73,125	138,0	2,3	Los Santos, Santander
8059	2020/11/06	23:03:06	3,027	-74,777	29,0	1,5	Uribe, Meta
8060	2020/11/06	23:52:45	6,808	-73,19	133,0	1,8	Zapatoca, Santander
8061	2020/11/07	00:08:19	4,503	-74,767	28,0	1,9	Guataquí, Cundinamarca
8062	2020/11/07	00:10:44	6,724	-73,116	139,0	2,2	Jordán, Santander
8063	2020/11/07	00:58:16	6,744	-73,134	138,0	2,7	Los Santos, Santander
8064	2020/11/07	02:06:00	8,024	-73,933	0,0	3,2	Simití, Bolívar
8065	2020/11/07	02:15:10	3,198	-76,8	10,0	1,2	López, Cauca
8066	2020/11/07	02:16:29	3,325	-76,532	13,0	0,5	Cali, Valle del Cauca
8067	2020/11/07	04:24:34	3,858	-76,534	62,0	0,7	Restrepo, Valle del Cauca
8068	2020/11/07	04:32:44	3,936	-76,394	119,0	1,3	Yotoco, Valle del Cauca
8069	2020/11/07	04:48:35	4,655	-78,029	0,0	1,8	Océano Pacifico
8070	2020/11/07	04:52:54	2,78	-76,584	132,0	1,1	Piendamó, Cauca
8071	2020/11/07	04:54:02	10,834	-73,755	42,0	1,7	Aracataca, Magdalena
8072	2020/11/07	04:57:52	6,851	-73,156	147,0	2,1	Los Santos, Santander
8073	2020/11/07	05:18:10	3,017	-74,752	36,0	1,2	Uribe, Meta
8074	2020/11/07	05:40:58	6,807	-73,137	144,0	1,4	Los Santos, Santander
8075	2020/11/07	06:06:05	7,4	-72,229	16,0	2,6	Norte Colombia
8076	2020/11/07	06:13:48	3,463	-74,991	26,0	0,8	Alpujarra, Tolima
8077	2020/11/07	06:24:15	4,497	-75,686	18,0	0,8	Calarcá, Quindío
8078	2020/11/07	06:30:46	6,824	-73,214	143,0	1,4	Zapatoca, Santander
8079	2020/11/07	06:40:01	6,836	-73,143	141,0	1,9	Los Santos, Santander
8080	2020/11/07	06:50:17	6,411	-74,197	68,0	1,0	Cimitarra, Santander
8081	2020/11/07	06:53:35	5,685	-75,885	34,0	1,5	Andes, Antioquia
8082	2020/11/07	06:54:50	2,464	-76,651	0,0	0,4	Popayán, Cauca
8083	2020/11/07	06:55:18	6,776	-73,12	150,0	1,8	Los Santos, Santander
8084	2020/11/07	07:44:33	6,774	-73,136	149,0	1,5	Los Santos, Santander
8085	2020/11/07	07:48:23	4,358	-76,128	140,0	1,6	Zarzal, Valle del Cauca
8086	2020/11/07	08:12:04	6,815	-73,174	143,0	2,5	Los Santos, Santander
8087	2020/11/07	08:29:37	2,398	-75,608	38,0	0,9	Paicol, Huila
8088	2020/11/07	08:35:27	9,265	-77,979	60,0	2,4	Cerca de la Costa de Colombia

N	FECHA	H:M:S	LAT	LON	Z	M	UBICACIÓN
8089	2020/11/07	09:16:53	6,859	-73,148	147,0	2,0	Los Santos, Santander
8090	2020/11/07	09:33:46	6,45	-76,488	11,0	1,8	Urrao, Antioquia
8091	2020/11/07	09:59:51	6,796	-72,949	141,0	1,5	Cepitá, Santander
8092	2020/11/07	10:31:07	6,964	-72,893	179,0	1,5	Santa Bárbara, Santander
8093	2020/11/07	11:14:38	8,792	-73,835	84,0	1,9	Regidor, Bolívar
8094	2020/11/07	11:31:37	5,372	-75,396	2,0	1,0	Salamina, Caldas
8095	2020/11/07	12:36:45	5,26	-73,744	136,0	2,2	Cucunubá, Cundinamarca
8096	2020/11/07	13:59:02	6,809	-73,194	147,0	1,9	Zapatoca, Santander
8097	2020/11/07	14:16:01	6,762	-73,103	142,0	2,1	Los Santos, Santander
8098	2020/11/07	14:49:00	3,381	-76,418	46,0	1,6	Candelaria, Valle del Cauca
8099	2020/11/07	15:43:22	5,779	-75,983	53,0	1,4	Ciudad Bolívar, Antioquia
8100	2020/11/07	16:54:58	6,844	-73,136	150,0	4,0	Los Santos, Santander
8101	2020/11/07	18:43:32	6,274	-73,637	106,0	2,0	La Paz, Santander
8102	2020/11/07	19:34:21	5,828	-75,97	57,0	1,9	Ciudad Bolívar, Antioquia
8103	2020/11/07	21:10:04	4,792	-74,729	21,0	1,0	Beltrán, Cundinamarca
8104	2020/11/07	21:34:54	4,428	-75,667	15,0	0,9	Calarcá, Quindío
8105	2020/11/07	21:39:02	6,82	-73,122	135,0	1,9	Los Santos, Santander
8106	2020/11/07	21:43:29	5,261	-73,742	154,0	2,5	Cucunubá, Cundinamarca
8107	2020/11/07	22:45:18	6,787	-73,111	133,0	2,0	Los Santos, Santander
8108	2020/11/07	23:03:51	6,28	-73,162	16,0	2,0	Charalá, Santander
8109	2020/11/07	23:18:10	8,557	-73,642	91,0	1,8	La Gloria, Cesar
8110	2020/11/07	23:49:27	6,977	-75,99	33,0	2,6	Uramita, Antioquia
8111	2020/11/07	23:53:32	6,87	-73,362	125,0	1,7	San Vicente de Chucurí, Santander
8112	2020/11/08	00:25:48	6,738	-73,074	139,0	2,3	Los Santos, Santander
8113	2020/11/08	01:29:24	6,804	-73,116	135,0	1,9	Los Santos, Santander
8114	2020/11/08	02:08:41	6,831	-73,217	144,0	3,6	Zapatoca, Santander
8115	2020/11/08	02:20:09	11,392	-72,187	2,0	1,7	Maicao, la Guajira
8116	2020/11/08	02:46:08	6,831	-73,132	147,0	2,3	Los Santos, Santander
8117	2020/11/08	03:00:27	6,998	-71,949	14,0	1,9	Saravena, Arauca
8118	2020/11/08	03:09:39	4,872	-75,482	0,0	0,6	None
8119	2020/11/08	03:27:37	6,749	-73,12	150,0	1,6	Los Santos, Santander
8120	2020/11/08	03:43:48	9,855	-72,996	134,0	1,7	Becerrill, Cesar
8121	2020/11/08	04:10:57	4,499	-76,286	69,0	2,2	El Dovio, Valle del Cauca
8122	2020/11/08	04:17:18	6,771	-73,106	151,0	1,5	Los Santos, Santander
8123	2020/11/08	04:22:49	3,321	-76,376	135,0	1,2	Candelaria, Valle del Cauca
8124	2020/11/08	04:37:43	3,427	-76,422	133,0	1,1	Candelaria, Valle del Cauca
8125	2020/11/08	05:00:08	6,388	-73,634	109,0	1,9	Santa Helena del Opón, Santander
8126	2020/11/08	05:03:25	7,031	-76,234	4,0	1,3	Dabeiba, Antioquia
8127	2020/11/08	05:12:59	6,902	-73,488	117,0	1,5	San Vicente de Chucurí, Santander
8128	2020/11/08	05:20:19	11,068	-72,838	27,0	1,1	Barrancas, la Guajira
8129	2020/11/08	05:26:20	2,953	-74,834	8,0	0,9	Uribe, Meta
8130	2020/11/08	05:31:37	6,782	-73,131	145,0	1,6	Los Santos, Santander
8131	2020/11/08	05:50:12	9,708	-72,829	0,0	2,9	Venezuela
8132	2020/11/08	05:57:42	6,787	-73,904	86,0	1,2	Simacota, Santander
8133	2020/11/08	06:41:55	6,867	-73,175	150,0	1,6	Zapatoca, Santander
8134	2020/11/08	06:56:20	6,432	-74,542	41,0	0,4	Puerto Berrío, Antioquia

N	FECHA	H:M:S	LAT	LON	Z	M	UBICACIÓN
8135	2020/11/08	07:02:08	4,545	-76,177	18,0	1,0	La Unión, Valle del Cauca
8136	2020/11/08	07:06:02	6,764	-73,172	151,0	1,5	Los Santos, Santander
8137	2020/11/08	07:17:15	2,547	-75,438	33,0	1,3	Hobo, Huila
8138	2020/11/08	07:59:27	6,342	-73,542	108,0	1,4	Santa Helena del Opón, Santander
8139	2020/11/08	08:19:59	6,781	-73,145	150,0	1,8	Los Santos, Santander
8140	2020/11/08	08:24:12	6,187	-73,644	116,0	1,4	La Paz, Santander
8141	2020/11/08	08:50:45	6,751	-73,101	145,0	1,5	Los Santos, Santander
8142	2020/11/08	09:07:36	3,827	-76,229	100,0	1,3	Guacarí, Valle del Cauca
8143	2020/11/08	09:27:50	6,745	-73,152	145,0	1,6	Los Santos, Santander
8144	2020/11/08	09:43:54	5,152	-74,773	25,0	0,9	Honda, Tolima
8145	2020/11/08	09:48:57	3,527	-74,484	22,0	1,0	Uribe, Meta
8146	2020/11/08	09:58:55	9,836	-72,886	5,0	1,4	Venezuela
8147	2020/11/08	09:59:59	2,311	-75,608	5,0	0,9	Garzón, Huila
8148	2020/11/08	10:22:15	6,794	-73,068	149,0	1,6	Los Santos, Santander
8149	2020/11/08	11:32:58	3,48	-74,194	7,0	1,1	Mesetas, Meta
8150	2020/11/08	11:33:23	10,698	-72,59	98,0	1,5	Venezuela
8151	2020/11/08	11:50:08	2,025	-79,769	30,0	3,4	Océano Pacífico
8152	2020/11/08	11:53:31	9,017	-77,948	48,0	2,8	Cerca de la Costa de Colombia
8153	2020/11/08	11:59:54	7,932	-73,722	92,0	1,5	Puerto Wilches, Santander
8154	2020/11/08	12:16:29	2,401	-75,419	37,0	1,6	Algeciras, Huila
8155	2020/11/08	12:20:59	8,467	-73,556	92,0	1,4	Aguachica, Cesar
8156	2020/11/08	12:29:40	6,818	-73,176	143,0	1,7	Los Santos, Santander
8157	2020/11/08	12:38:26	6,361	-73,636	115,0	1,3	Santa Helena del Opón, Santander
8158	2020/11/08	13:55:24	7,854	-73,117	141,0	1,8	Ábrego, Norte de Santander
8159	2020/11/08	14:20:43	3,443	-76,115	19,0	1,4	Pradera, Valle del Cauca
8160	2020/11/08	14:39:24	6,839	-76,74	3,0	1,9	Murindó, Antioquia
8161	2020/11/08	15:03:10	6,795	-73,106	149,0	2,0	Los Santos, Santander
8162	2020/11/08	15:21:07	6,792	-73,159	132,0	2,0	Los Santos, Santander
8163	2020/11/08	15:44:02	6,856	-73,168	141,0	1,7	Los Santos, Santander
8164	2020/11/08	16:04:28	6,805	-76,777	0,0	2,4	Murindó, Antioquia
8165	2020/11/08	17:18:02	6,809	-73,154	136,0	1,8	Los Santos, Santander
8166	2020/11/08	21:22:00	6,039	-73,6	127,0	1,5	Chipatá, Santander
8167	2020/11/08	22:36:21	3,442	-74,188	5,0	1,3	Mesetas, Meta
8168	2020/11/08	23:20:29	6,817	-71,779	30,0	2,5	Saravena, Arauca
8169	2020/11/08	23:39:22	7,187	-77,106	11,0	1,9	Carmen del Darién (Curbaradó), Chocó
8170	2020/11/09	00:06:27	10,221	-73,315	114,0	1,4	Valledupar, Cesar
8171	2020/11/09	00:43:09	4,029	-71,627	0,0	2,1	Puerto Gaitán, Meta
8172	2020/11/09	01:23:13	1,864	-79,862	17,0	3,0	Océano Pacífico
8173	2020/11/09	01:25:00	5,776	-73,923	101,0	1,5	Albania, Santander
8174	2020/11/09	01:29:47	6,69	-73,146	136,0	1,9	Villanueva, Santander
8175	2020/11/09	01:32:47	6,805	-73,189	138,0	1,4	Los Santos, Santander
8176	2020/11/09	03:46:58	6,752	-73,124	149,0	1,4	Los Santos, Santander
8177	2020/11/09	04:06:04	6,779	-73,137	149,0	2,0	Los Santos, Santander
8178	2020/11/09	04:11:05	6,825	-73,219	144,0	1,5	Zapatoca, Santander
8179	2020/11/09	04:18:51	6,806	-73,174	145,0	1,8	Los Santos, Santander
8180	2020/11/09	04:46:31	6,848	-73,211	139,0	1,6	Zapatoca, Santander



N	FECHA	H:M:S	LAT	LON	Z	M	UBICACIÓN
8181	2020/11/09	05:03:18	6,884	-73,186	140,0	1,6	Zapatoca, Santander
8182	2020/11/09	05:14:19	6,814	-73,19	146,0	2,6	Zapatoca, Santander
8183	2020/11/09	05:24:25	6,834	-73,166	141,0	1,5	Los Santos, Santander
8184	2020/11/09	05:33:29	3,55	-74,207	16,0	1,1	Lejanías, Meta
8185	2020/11/09	06:15:30	6,724	-73,141	130,0	1,5	Jordán, Santander
8186	2020/11/09	06:24:55	3,883	-76,799	30,0	1,0	Calima (El Darién), Valle del Cauca
8187	2020/11/09	06:32:55	6,601	-73,265	123,0	1,6	Cabrera, Santander
8188	2020/11/09	06:49:27	5,005	-73,208	39,0	1,1	Campohermoso, Boyacá
8189	2020/11/09	07:10:15	6,797	-73,19	148,0	3,6	Los Santos, Santander
8190	2020/11/09	07:17:13	3,52	-74,541	33,0	1,6	Uribe, Meta
8191	2020/11/09	07:25:38	6,745	-73,163	144,0	1,8	Los Santos, Santander
8192	2020/11/09	07:29:59	6,922	-72,12	0,0	1,5	Cubará, Boyacá
8193	2020/11/09	07:34:10	6,673	-73,154	132,0	1,7	Villanueva, Santander
8194	2020/11/09	07:56:40	3,461	-74,19	13,0	1,1	Mesetas, Meta
8195	2020/11/09	08:16:59	5,755	-76,125	45,0	2,3	El Carmen, Chocó
8196	2020/11/09	08:37:27	7,134	-74,886	10,0	1,1	Amalfi, Antioquia
8197	2020/11/09	09:01:54	6,706	-73,177	149,0	1,6	Villanueva, Santander
8198	2020/11/09	09:02:35	1,867	-77,088	13,0	1,1	Mercaderes, Cauca
8199	2020/11/09	09:03:47	6,792	-73,394	125,0	1,8	San Vicente de Chucurí, Santander
8200	2020/11/09	09:27:14	6,737	-73,124	143,0	2,2	Los Santos, Santander
8201	2020/11/09	09:38:42	4,298	-76,22	119,0	2,0	Bolívar, Valle del Cauca
8202	2020/11/09	09:50:28	2,313	-76,026	22,0	0,8	La Plata, Huila
8203	2020/11/09	10:06:06	3,294	-74,394	21,0	1,4	Uribe, Meta
8204	2020/11/09	10:16:14	6,732	-73,236	133,0	1,6	Zapatoca, Santander
8205	2020/11/09	10:25:12	6,889	-73,184	141,0	1,5	Zapatoca, Santander
8206	2020/11/09	10:48:25	6,78	-73,166	141,0	2,3	Los Santos, Santander
8207	2020/11/09	10:59:18	8,27	-73,124	23,0	1,7	Hacarí, Norte de Santander
8208	2020/11/09	11:17:48	2,434	-75,386	5,0	1,5	Algeciras, Huila
8209	2020/11/09	11:30:30	6,749	-73,146	139,0	2,1	Los Santos, Santander
8210	2020/11/09	11:44:54	5,271	-73,783	129,0	1,8	Cucunubá, Cundinamarca
8211	2020/11/09	12:51:03	6,828	-73,943	33,0	1,1	Puerto Parra, Santander
8212	2020/11/09	12:53:33	6,586	-74,515	15,0	1,3	Puerto Berrío, Antioquia
8213	2020/11/09	13:04:21	6,145	-73,936	88,0	1,1	El Peñón, Santander
8214	2020/11/09	13:05:18	6,305	-73,731	107,0	1,4	Vélez, Santander
8215	2020/11/09	13:55:41	6,96	-73,084	133,0	1,7	Piedecuesta, Santander
8216	2020/11/09	14:14:47	4,9	-74,683	35,0	1,4	San Juan de Riosoco, Cundinamarca
8217	2020/11/09	16:13:11	6,917	-73,138	141,0	1,8	Girón, Santander
8218	2020/11/09	17:14:43	6,752	-73,151	153,0	1,7	Los Santos, Santander
8219	2020/11/09	17:15:25	6,834	-73,143	148,0	1,7	Los Santos, Santander
8220	2020/11/09	17:54:00	2,371	-75,417	37,0	1,6	Algeciras, Huila
8221	2020/11/09	18:08:52	5,419	-74,65	34,0	0,7	Guaduas, Cundinamarca
8222	2020/11/09	18:12:13	5,308	-73,794	159,0	1,8	Ubaté, Cundinamarca
8223	2020/11/09	18:21:51	12,577	-73,057	35,0	2,8	Mar Caribe
8224	2020/11/09	18:29:18	6,707	-73,15	138,0	2,0	Villanueva, Santander
8225	2020/11/09	18:34:38	6,84	-76,907	20,0	2,0	Carmen del Darién (Curbaradó), Chocó
8226	2020/11/09	18:42:59	7,031	-72,833	188,0	1,9	Guaca, Santander

N	FECHA	H:M:S	LAT	LON	Z	M	UBICACIÓN
8227	2020/11/09	19:18:22	6,068	-73,739	127,0	1,4	Vélez, Santander
8228	2020/11/09	20:08:41	5,03	-74,731	3,0	0,7	Guaduas, Cundinamarca
8229	2020/11/09	20:16:01	6,778	-73,121	145,0	2,6	Los Santos, Santander
8230	2020/11/09	20:31:34	6,799	-73,236	147,0	1,7	Zapatoca, Santander
8231	2020/11/09	20:59:29	5,744	-73,787	122,0	1,6	Albania, Santander
8232	2020/11/09	21:10:24	5,296	-73,689	162,0	2,0	Lenguazaque, Cundinamarca
8233	2020/11/09	21:26:38	3,539	-74,284	7,0	1,4	Uribe, Meta
8234	2020/11/09	22:34:04	8,026	-72,822	170,0	2,3	Sardinata, Norte de Santander
8235	2020/11/09	22:51:26	3,46	-74,189	5,0	1,3	Mesetas, Meta
8236	2020/11/09	23:05:31	1,838	-75,013	3,0	1,7	Puerto Rico, Caquetá
8237	2020/11/09	23:29:48	6,834	-73,13	144,0	1,9	Los Santos, Santander
8238	2020/11/09	23:43:08	2,407	-79,23	9,0	2,0	Océano Pacifico
8239	2020/11/10	02:44:19	5,301	-76,58	51,0	1,3	Cértégui, Chocó
8240	2020/11/10	03:12:32	6,795	-73,202	139,0	2,2	Zapatoca, Santander
8241	2020/11/10	03:19:03	5,298	-74,818	23,0	0,9	Honda, Tolima
8242	2020/11/10	03:33:42	6,022	-73,826	105,0	1,4	El Peñón, Santander
8243	2020/11/10	03:36:55	6,843	-73,183	149,0	1,8	Zapatoca, Santander
8244	2020/11/10	04:32:02	3,457	-74,205	10,0	1,2	Mesetas, Meta
8245	2020/11/10	04:42:52	6,8	-73,167	138,0	2,2	Los Santos, Santander
8246	2020/11/10	05:24:00	6,782	-73,166	139,0	1,9	Los Santos, Santander
8247	2020/11/10	05:44:01	7,228	-75,616	12,0	1,4	Ituango, Antioquia
8248	2020/11/10	06:09:01	9,766	-72,878	0,0	1,6	Venezuela
8249	2020/11/10	06:29:38	6,805	-73,175	143,0	1,6	Los Santos, Santander
8250	2020/11/10	06:34:08	6,792	-73,172	144,0	1,7	Los Santos, Santander
8251	2020/11/10	06:40:04	6,838	-73,214	142,0	1,8	Zapatoca, Santander
8252	2020/11/10	07:31:10	3,544	-74,283	9,0	1,6	Uribe, Meta
8253	2020/11/10	07:35:52	6,805	-73,162	144,0	2,1	Los Santos, Santander
8254	2020/11/10	07:45:28	6,673	-73,107	132,0	2,5	Curití, Santander
8255	2020/11/10	08:14:47	6,726	-73,171	131,0	1,6	Villanueva, Santander
8256	2020/11/10	08:17:20	3,34	-74,716	28,0	1,3	Colombia, Huila
8257	2020/11/10	08:17:27	6,804	-73,182	146,0	1,5	Los Santos, Santander
8258	2020/11/10	08:24:27	6,809	-73,214	141,0	1,9	Zapatoca, Santander
8259	2020/11/10	08:41:18	6,724	-73,176	137,0	1,9	Villanueva, Santander
8260	2020/11/10	09:51:07	6,542	-73,347	112,0	1,8	Hato, Santander
8261	2020/11/10	09:55:56	6,83	-73,236	148,0	3,7	Zapatoca, Santander
8262	2020/11/10	10:44:17	6,834	-73,278	108,0	1,6	Zapatoca, Santander
8263	2020/11/10	11:02:50	6,631	-73,141	136,0	2,1	Villanueva, Santander
8264	2020/11/10	11:29:35	3,53	-74,28	6,0	1,1	Uribe, Meta
8265	2020/11/10	12:12:34	2,684	-75,147	33,0	1,6	Algeciras, Huila
8266	2020/11/10	13:14:10	6,625	-74,312	70,0	1,4	Cimitarra, Santander
8267	2020/11/10	14:15:24	4,898	-74,54	36,0	0,9	Vianí, Cundinamarca
8268	2020/11/10	14:33:46	3,531	-74,277	19,0	1,4	Uribe, Meta
8269	2020/11/10	14:56:17	4,61	-75,06	22,0	0,7	Anzoátegui, Tolima
8270	2020/11/10	15:19:34	6,837	-73,193	154,0	2,0	Zapatoca, Santander
8271	2020/11/10	15:39:58	1,847	-76,868	10,0	1,4	Almaguer, Cauca
8272	2020/11/10	16:58:14	3,376	-74,46	25,0	1,7	Uribe, Meta

N	FECHA	H:M:S	LAT	LON	Z	M	UBICACIÓN
8273	2020/11/10	17:16:31	2,446	-76,507	14,0	0,2	Popayán, Cauca
8274	2020/11/10	17:19:54	10,022	-72,894	4,0	1,6	Venezuela
8275	2020/11/10	17:26:48	9,771	-73,469	0,0	1,7	Becerrill, Cesar
8276	2020/11/10	17:30:49	9,596	-73,491	0,0	1,8	El Paso, Cesar
8277	2020/11/10	17:56:54	6,762	-73,193	135,0	2,0	Villanueva, Santander
8278	2020/11/10	18:21:26	5,809	-74,586	23,0	0,8	Puerto Boyacá, Boyacá
8279	2020/11/10	18:41:00	5,314	-73,769	138,0	2,0	Ubaté, Cundinamarca
8280	2020/11/10	19:15:28	3,199	-76,384	0,0	1,3	Guachene, Cauca
8281	2020/11/10	19:26:22	6,409	-73,639	119,0	1,6	Santa Helena del Opón, Santander
8282	2020/11/10	19:32:01	4,426	-74,828	3,0	0,8	Nariño, Cundinamarca
8283	2020/11/10	19:56:39	3,848	-71,438	3,0	2,9	Puerto Gaitán, Meta
8284	2020/11/10	20:36:34	7,162	-73,26	135,0	1,9	Lebrija, Santander
8285	2020/11/10	22:08:29	6,606	-73,438	123,0	1,3	El Carmen, Santander
8286	2020/11/10	22:08:47	5,616	-76,001	57,0	1,6	Andes, Antioquia
8287	2020/11/10	22:11:55	10,114	-74,991	37,0	2,6	Calamar, Bolívar
8288	2020/11/10	22:16:36	6,816	-73,108	143,0	2,4	Los Santos, Santander
8289	2020/11/10	22:20:40	3,485	-74,21	10,0	1,4	Mesetas, Meta
8290	2020/11/10	22:45:30	3,473	-74,202	11,0	1,2	Mesetas, Meta
8291	2020/11/10	22:49:05	6,81	-73,187	145,0	3,9	Zapatoca, Santander
8292	2020/11/10	23:03:24	2,708	-75,072	29,0	3,4	San Vicente del Caguán, Caquetá
8293	2020/11/10	23:35:32	9,146	-73,038	133,0	2,2	Convención, Norte de Santander
8294	2020/11/10	23:52:25	7,035	-73,954	89,0	1,2	Yondó (Casabe), Antioquia
8295	2020/11/10	23:55:04	6,792	-73,103	140,0	2,0	Los Santos, Santander
8296	2020/11/10	23:58:32	4,97	-76,421	86,0	1,7	San José del Palmar, Chocó
8297	2020/11/11	01:01:46	2,452	-75,587	0,0	1,2	Paicol, Huila
8298	2020/11/11	01:59:25	6,787	-73,193	141,0	2,1	Los Santos, Santander
8299	2020/11/11	03:00:35	8,692	-77,576	72,0	2,4	Panama-Colombia
8300	2020/11/11	03:34:53	1,971	-76,069	28,0	1,4	Pitalito, Huila
8301	2020/11/11	04:03:18	3,478	-74,226	7,0	0,9	Mesetas, Meta
8302	2020/11/11	04:45:52	4,32	-75,176	22,0	0,9	Ibagué, Tolima
8303	2020/11/11	04:47:14	7,25	-71,769	86,0	1,5	Venezuela
8304	2020/11/11	05:45:13	5,303	-73,749	138,0	2,2	Lenguazaque, Cundinamarca
8305	2020/11/11	06:38:55	6,745	-73,197	130,0	1,9	Villanueva, Santander
8306	2020/11/11	06:43:36	7,094	-73,415	116,0	1,5	Betulia, Santander
8307	2020/11/11	06:44:24	6,72	-73,133	136,0	1,8	Jordán, Santander
8308	2020/11/11	06:52:47	2,232	-76,001	24,0	1,3	La Plata, Huila
8309	2020/11/11	06:56:14	3,95	-78,231	10,0	1,9	Océano Pacífico
8310	2020/11/11	08:12:43	5,572	-76,24	13,0	0,6	Bagadó, Chocó
8311	2020/11/11	08:13:28	6,644	-73,193	148,0	1,9	Barichara, Santander
8312	2020/11/11	08:19:09	2,718	-78,838	28,0	1,8	Océano Pacífico
8313	2020/11/11	08:21:57	6,835	-73,221	144,0	1,7	Zapatoca, Santander
8314	2020/11/11	09:40:58	6,741	-73,326	133,0	1,7	Galán, Santander
8315	2020/11/11	09:47:00	6,72	-73,21	134,0	2,0	Barichara, Santander
8316	2020/11/11	10:11:01	3,249	-74,396	19,0	0,8	Uribe, Meta
8317	2020/11/11	10:16:29	7,264	-73,462	112,0	1,8	Sabana de Torres, Santander
8318	2020/11/11	10:38:34	1,925	-73,635	4,0	1,6	Calamar, Guaviare

N	FECHA	H:M:S	LAT	LON	Z	M	UBICACIÓN
8319	2020/11/11	11:18:26	6,796	-73,146	137,0	1,9	Los Santos, Santander
8320	2020/11/11	13:42:28	3,816	-76,069	159,0	1,8	Buga, Valle del Cauca
8321	2020/11/11	14:18:14	7,046	-76,178	0,0	1,4	Dabeiba, Antioquia
8322	2020/11/11	14:36:49	2,921	-76,037	7,0	2,1	Páez (Belalcázar), Cauca
8323	2020/11/11	14:55:21	3,461	-74,209	1,0	1,2	Mesetas, Meta
8324	2020/11/11	15:02:23	10,63	-73,9	62,0	1,6	Aracataca, Magdalena
8325	2020/11/11	16:23:37	5,937	-73,646	113,0	1,8	Barbosa, Santander
8326	2020/11/11	16:39:31	5,275	-73,736	138,0	2,4	Lenguazaque, Cundinamarca
8327	2020/11/11	16:40:52	6,81	-73,157	143,0	2,9	Los Santos, Santander
8328	2020/11/11	16:52:00	4,522	-73,357	14,0	1,6	Medina, Cundinamarca
8329	2020/11/11	17:29:48	3,588	-76,488	102,0	1,7	Yumbo, Valle del Cauca
8330	2020/11/11	17:45:07	5,618	-74,971	22,0	1,5	Samaná, Caldas
8331	2020/11/11	17:58:36	4,756	-74,586	21,0	0,9	Quipile, Cundinamarca
8332	2020/11/11	18:16:54	6,718	-73,117	161,0	1,7	Jordán, Santander
8333	2020/11/11	18:30:59	6,808	-73,142	145,0	2,5	Los Santos, Santander
8334	2020/11/11	21:39:08	6,371	-73,586	107,0	1,6	Santa Helena del Opón, Santander
8335	2020/11/11	21:44:26	6,784	-73,668	112,0	1,5	San Vicente de Chucurí, Santander
8336	2020/11/11	22:00:25	3,536	-76,574	0,0	0,8	Yumbo, Valle del Cauca
8337	2020/11/11	22:19:35	6,826	-73,186	144,0	1,7	Zapatoca, Santander
8338	2020/11/11	22:43:17	6,786	-76,161	0,0	1,5	Frontino, Antioquia
8339	2020/11/11	22:47:14	6,793	-73,136	146,0	2,6	Los Santos, Santander
8340	2020/11/11	23:48:57	6,792	-73,137	137,0	1,8	Los Santos, Santander
8341	2020/11/12	00:03:21	6,83	-76,292	22,0	1,6	Dabeiba, Antioquia
8342	2020/11/12	00:23:43	6,815	-72,992	144,0	1,7	Piedecuesta, Santander
8343	2020/11/12	00:24:59	2,445	-77,341	114,0	1,6	Timbiquí, Cauca
8344	2020/11/12	01:01:41	6,784	-73,145	135,0	2,4	Los Santos, Santander
8345	2020/11/12	02:11:25	3,294	-76,486	50,0	1,6	Puerto Tejada, Cauca
8346	2020/11/12	03:15:57	10,636	-73,538	74,0	1,4	Pueblo Bello, Cesar
8347	2020/11/12	03:19:19	6,145	-73,763	108,0	1,6	Bolívar, Santander
8348	2020/11/12	03:22:43	4,153	-74,036	0,0	1,4	Gutiérrez, Cundinamarca
8349	2020/11/12	03:30:09	6,831	-73,145	147,0	2,7	Los Santos, Santander
8350	2020/11/12	03:42:50	6,784	-76,033	0,0	1,8	Cañasgordas, Antioquia
8351	2020/11/12	03:53:59	5,599	-75,036	0,0	1,1	Samaná, Caldas
8352	2020/11/12	04:35:17	7,361	-74,171	3,0	1,5	San Pablo, Bolívar
8353	2020/11/12	04:44:07	2,665	-75,683	33,0	2,2	Íquira, Huila
8354	2020/11/12	04:58:30	6,818	-73,212	145,0	1,6	Zapatoca, Santander
8355	2020/11/12	05:35:34	4,766	-74,653	12,0	0,7	San Juan de Rioseco, Cundinamarca
8356	2020/11/12	05:40:42	5,923	-74,065	89,0	1,3	La Belleza, Santander
8357	2020/11/12	06:15:34	6,732	-73,231	128,0	1,7	Zapatoca, Santander
8358	2020/11/12	06:25:14	10,409	-73,554	74,0	1,6	Pueblo Bello, Cesar
8359	2020/11/12	06:28:22	10,32	-73,31	103,0	1,8	Valledupar, Cesar
8360	2020/11/12	06:30:43	6,8	-73,193	145,0	1,6	Los Santos, Santander
8361	2020/11/12	07:28:08	8,26	-73,225	17,0	1,7	La Playa, Norte de Santander
8362	2020/11/12	07:28:44	8,231	-73,215	21,0	1,7	La Playa, Norte de Santander
8363	2020/11/12	07:37:30	6,865	-73,174	145,0	1,8	Zapatoca, Santander
8364	2020/11/12	08:19:26	1,566	-78,23	40,0	2,1	Barbacoas, Nariño

N	FECHA	H:M:S	LAT	LON	Z	M	UBICACIÓN
8365	2020/11/12	08:32:45	6,801	-73,175	147,0	1,5	Los Santos, Santander
8366	2020/11/12	08:34:42	6,83	-73,219	134,0	1,5	Zapatoca, Santander
8367	2020/11/12	08:59:00	5,268	-73,722	134,0	1,7	Lenguazaque, Cundinamarca
8368	2020/11/12	09:34:42	6,794	-73,197	142,0	1,6	Los Santos, Santander
8369	2020/11/12	09:40:11	6,822	-73,225	140,0	1,6	Zapatoca, Santander
8370	2020/11/12	09:40:26	3,694	-74,934	21,0	0,5	Prado, Tolima
8371	2020/11/12	10:04:51	3,258	-75,197	23,0	1,0	Villavieja, Huila
8372	2020/11/12	10:18:09	3,857	-76,33	130,0	1,3	Buga, Valle del Cauca
8373	2020/11/12	10:20:13	6,048	-73,704	116,0	2,6	Vélez, Santander
8374	2020/11/12	10:23:46	8,274	-73,162	25,0	1,8	La Playa, Norte de Santander
8375	2020/11/12	10:39:58	6,754	-73,107	141,0	2,2	Los Santos, Santander
8376	2020/11/12	11:03:58	4,693	-74,674	26,0	1,1	Pulí, Cundinamarca
8377	2020/11/12	13:06:09	6,335	-76,108	20,0	1,8	Urrao, Antioquia
8378	2020/11/12	13:13:40	3,251	-75,204	14,0	1,1	Villavieja, Huila
8379	2020/11/12	14:01:18	6,877	-73,086	153,0	1,8	Los Santos, Santander
8380	2020/11/12	14:05:17	4,651	-76,154	88,0	2,5	Versalles, Valle del Cauca
8381	2020/11/12	14:24:31	2,631	-75,675	28,0	1,4	Tesalia, Huila
8382	2020/11/12	14:27:37	10,524	-73,279	101,0	2,6	Valledupar, Cesar
8383	2020/11/12	14:29:19	5,423	-72,398	0,0	1,9	Yopal, Casanare
8384	2020/11/12	14:35:18	2,305	-75,53	1,0	1,3	Gigante, Huila
8385	2020/11/12	14:38:00	6,433	-76,64	50,0	1,7	Vigia del Fuerte, Antioquia
8386	2020/11/12	15:24:33	4,445	-73,195	0,0	1,6	Paratebuena, Cundinamarca
8387	2020/11/12	15:38:04	6,837	-73,14	145,0	3,0	Los Santos, Santander
8388	2020/11/12	15:58:09	6,332	-73,571	124,0	1,2	Santa Helena del Opón, Santander
8389	2020/11/12	16:00:23	6,872	-73,118	125,0	1,7	Los Santos, Santander
8390	2020/11/12	16:10:05	6,671	-73,195	150,0	1,8	Barichara, Santander
8391	2020/11/12	16:21:49	2,559	-76,882	20,0	1,5	El Tambo, Cauca
8392	2020/11/12	16:52:13	9,585	-74,265	76,0	1,6	Nueva Granada, Magdalena
8393	2020/11/12	18:30:09	5,01	-74,786	5,0	0,8	Armero (Guayabal), Tolima
8394	2020/11/12	19:14:18	6,266	-73,347	70,0	1,5	Oiba, Santander
8395	2020/11/12	20:05:43	3,467	-74,213	16,0	1,4	Mesetas, Meta
8396	2020/11/12	20:32:34	3,171	-75,885	13,0	1,4	Planadas, Tolima
8397	2020/11/12	21:19:36	6,771	-73,174	151,0	1,8	Los Santos, Santander
8398	2020/11/12	22:06:09	6,813	-73,171	143,0	2,4	Los Santos, Santander
8399	2020/11/12	22:18:16	6,225	-75,305	9,0	1,0	Marinilla, Antioquia
8400	2020/11/12	22:21:34	6,905	-73,021	167,0	2,0	Piedecuesta, Santander
8401	2020/11/12	22:25:14	6,53	-73,67	36,0	1,2	Simacota, Santander
8402	2020/11/12	22:41:22	4,32	-75,155	19,0	0,8	Rovira, Tolima
8403	2020/11/12	22:41:42	4,34	-75,14	18,0	1,1	Ibagué, Tolima
8404	2020/11/12	22:49:19	6,732	-73,12	139,0	2,3	Los Santos, Santander
8405	2020/11/12	23:15:40	3,126	-76,423	11,0	1,3	Guachene, Cauca
8406	2020/11/12	23:19:31	6,805	-73,155	147,0	3,2	Los Santos, Santander
8407	2020/11/12	23:26:05	6,737	-73,12	135,0	2,0	Los Santos, Santander
8408	2020/11/12	23:49:33	6,775	-73,188	143,0	1,6	Los Santos, Santander
8409	2020/11/13	00:01:14	1,949	-78,442	37,0	2,5	Roberto Payán (San José), Nariño
8410	2020/11/13	00:12:32	6,787	-73,146	127,0	1,8	Los Santos, Santander

N	FECHA	H:M:S	LAT	LON	Z	M	UBICACIÓN
8411	2020/11/13	00:22:43	6,778	-73,102	142,0	2,7	Los Santos, Santander
8412	2020/11/13	01:27:22	6,821	-73,124	139,0	2,2	Los Santos, Santander
8413	2020/11/13	01:39:03	10,766	-72,166	2,0	2,1	Venezuela
8414	2020/11/13	02:12:43	6,754	-73,163	134,0	2,1	Los Santos, Santander
8415	2020/11/13	02:47:20	3,676	-76,887	24,0	1,3	Buenaventura, Valle del Cauca
8416	2020/11/13	03:47:23	6,244	-74,358	14,0	2,0	Cimitarra, Santander
8417	2020/11/13	03:52:30	6,445	-73,685	108,0	1,7	Vélez, Santander
8418	2020/11/13	04:13:00	6,264	-73,69	115,0	1,2	La Paz, Santander
8419	2020/11/13	04:19:25	2,152	-76,485	8,0	0,2	None
8420	2020/11/13	04:52:57	4,754	-75,95	53,0	1,7	Cartago, Valle del Cauca
8421	2020/11/13	04:59:42	4,277	-77,794	2,0	1,8	Océano Pacífico
8422	2020/11/13	05:02:12	3,962	-78,756	14,0	2,1	Océano Pacífico
8423	2020/11/13	05:06:50	6,872	-73,249	145,0	2,0	Zapatoca, Santander
8424	2020/11/13	05:33:41	1,524	-78,183	65,0	2,3	Barbacoas, Nariño
8425	2020/11/13	05:51:15	5,637	-76,435	27,0	1,9	Lloró, Chocó
8426	2020/11/13	06:17:30	5,662	-73,463	15,0	1,7	Chíquiza, Boyacá
8427	2020/11/13	07:16:34	6,001	-76,667	90,0	1,6	Medio Atrato (Beté), Chocó
8428	2020/11/13	07:19:30	4,489	-75,438	10,0	0,7	Cajamarca, Tolima
8429	2020/11/13	07:45:18	4,133	-78,348	0,0	1,9	Océano Pacífico
8430	2020/11/13	08:03:45	10,854	-73,928	33,0	1,2	Ciénaga, Magdalena
8431	2020/11/13	08:39:20	6,766	-73,163	148,0	1,7	Los Santos, Santander
8432	2020/11/13	09:00:13	2,931	-76,041	9,0	1,2	Páez (Belalcázar), Cauca
8433	2020/11/13	09:20:35	6,782	-73,19	152,0	1,7	Los Santos, Santander
8434	2020/11/13	09:30:19	7,152	-76,907	19,0	1,8	Carmen del Darién (Curbaradó), Chocó
8435	2020/11/13	10:02:00	6,847	-73,15	137,0	1,8	Los Santos, Santander
8436	2020/11/13	11:53:48	6,754	-73,177	148,0	1,8	Villanueva, Santander
8437	2020/11/13	12:15:04	6,804	-73,15	134,0	2,0	Los Santos, Santander
8438	2020/11/13	12:38:57	6,753	-76,697	1,0	2,0	Murindó, Antioquia
8439	2020/11/13	13:09:01	6,37	-74,844	4,0	0,9	San Roque, Antioquia
8440	2020/11/13	13:26:58	6,814	-73,099	154,0	2,0	Los Santos, Santander
8441	2020/11/13	14:34:15	7,79	-76,361	110,0	1,4	Tierralta, Córdoba
8442	2020/11/13	14:36:58	3,996	-76,384	111,0	1,5	Yotoco, Valle del Cauca
8443	2020/11/13	14:51:59	8,634	-73,96	72,0	1,8	Rioviejo, Bolívar
8444	2020/11/13	15:33:31	6,873	-73,15	143,0	1,6	Los Santos, Santander
8445	2020/11/13	16:41:07	6,83	-73,138	146,0	1,4	Los Santos, Santander
8446	2020/11/13	16:41:28	3,425	-74,662	28,0	0,9	Colombia, Huila
8447	2020/11/13	16:45:06	6,84	-73,207	150,0	2,2	Zapatoca, Santander
8448	2020/11/13	18:09:01	5,094	-76,485	27,0	1,2	Condoto, Chocó
8449	2020/11/13	18:12:22	7,97	-75,421	33,0	1,9	Montelibano, Córdoba
8450	2020/11/13	18:47:57	6,814	-73,187	149,0	2,3	Zapatoca, Santander
8451	2020/11/13	19:07:51	3,901	-76,294	116,0	1,3	Buga, Valle del Cauca
8452	2020/11/13	19:25:55	5,33	-73,814	141,0	2,0	Ubaté, Cundinamarca
8453	2020/11/13	19:41:55	11,557	-73,394	25,0	1,6	Mar Caribe
8454	2020/11/13	21:00:58	6,856	-73,135	142,0	2,0	Los Santos, Santander
8455	2020/11/13	21:15:55	2,272	-76,033	0,0	0,9	La Plata, Huila
8456	2020/11/13	21:25:40	4,331	-75,3	20,0	1,0	Rovira, Tolima

N	FECHA	H:M:S	LAT	LON	Z	M	UBICACIÓN
8457	2020/11/13	21:51:05	6,792	-73,368	120,0	2,2	San Vicente de Chucurí, Santander
8458	2020/11/13	21:52:02	5,279	-73,791	140,0	2,7	Ubaté, Cundinamarca
8459	2020/11/13	22:14:29	6,886	-73,176	147,0	1,9	Zapatoca, Santander
8460	2020/11/13	23:20:53	6,769	-73,172	145,0	1,8	Los Santos, Santander
8461	2020/11/13	23:25:58	6,835	-73,181	136,0	2,0	Zapatoca, Santander
8462	2020/11/13	23:46:05	6,015	-73,793	35,0	2,0	Bolívar, Santander
8463	2020/11/14	00:05:09	3,515	-74,138	24,0	1,8	Mesetas, Meta
8464	2020/11/14	01:57:43	5,322	-74,105	116,0	2,4	San Cayetano, Cundinamarca
8465	2020/11/14	02:04:59	6,8	-73,09	138,0	2,4	Los Santos, Santander
8466	2020/11/14	02:42:05	6,8	-73,174	140,0	1,7	Los Santos, Santander
8467	2020/11/14	02:54:19	6,461	-76,741	40,0	2,4	Vigía del Fuerte, Antioquia
8468	2020/11/14	03:49:30	6,556	-73,403	115,0	1,4	Hato, Santander
8469	2020/11/14	04:09:00	6,81	-73,155	150,0	3,4	Los Santos, Santander
8470	2020/11/14	05:02:21	4,75	-76,138	88,0	1,4	Argelia, Valle del Cauca
8471	2020/11/14	05:05:47	3,381	-74,128	2,0	1,2	Mesetas, Meta
8472	2020/11/14	05:19:01	3,463	-74,192	6,0	1,1	Mesetas, Meta
8473	2020/11/14	05:44:13	6,824	-73,116	147,0	1,8	Los Santos, Santander
8474	2020/11/14	06:56:03	6,782	-73,413	126,0	1,7	San Vicente de Chucurí, Santander
8475	2020/11/14	07:33:28	3,895	-71,586	3,0	2,1	Puerto Gaitán, Meta
8476	2020/11/14	09:08:11	6,028	-76,46	2,0	1,7	Medio Atrato (Beté), Chocó
8477	2020/11/14	09:29:55	8,997	-74,203	81,0	1,7	Margarita, Bolívar
8478	2020/11/14	10:04:31	6,859	-73,149	153,0	2,6	Los Santos, Santander
8479	2020/11/14	10:20:07	6,903	-73,448	109,0	1,7	San Vicente de Chucurí, Santander
8480	2020/11/14	10:38:54	3,113	-76,408	0,0	1,3	Guachene, Cauca
8481	2020/11/14	10:53:12	3,423	-74,4	34,0	1,3	Uribe, Meta
8482	2020/11/14	11:30:09	7,686	-72,618	0,0	2,3	Bochalema, Norte de Santander
8483	2020/11/14	12:20:01	2,698	-77,05	4,0	1,1	El Tambo, Cauca
8484	2020/11/14	12:21:18	6,817	-73,144	149,0	2,5	Los Santos, Santander
8485	2020/11/14	12:26:39	6,823	-73,047	143,0	2,1	Los Santos, Santander
8486	2020/11/14	12:32:54	7,401	-75,251	60,0	1,6	Tarazá, Antioquia
8487	2020/11/14	14:24:56	2,441	-76,525	13,0	0,4	Popayán, Cauca
8488	2020/11/14	14:40:08	10,806	-73,652	50,0	1,8	Aracataca, Magdalena
8489	2020/11/14	14:59:35	10,3	-73,929	69,0	2,1	El Copey, Cesar
8490	2020/11/14	16:12:55	6,732	-73,15	141,0	2,2	Los Santos, Santander
8491	2020/11/14	16:24:00	3,33	-74,43	8,0	0,9	Uribe, Meta
8492	2020/11/14	16:36:27	12,506	-73,307	25,0	2,3	Mar Caribe
8493	2020/11/14	16:37:48	6,972	-72,132	0,0	2,0	Cubará, Boyacá
8494	2020/11/14	16:44:22	5,125	-74,78	19,0	0,9	Honda, Tolima
8495	2020/11/14	17:36:48	3,912	-71,584	2,0	2,3	Puerto Gaitán, Meta
8496	2020/11/14	17:46:43	6,766	-73,141	140,0	2,2	Los Santos, Santander
8497	2020/11/14	17:56:21	6,803	-73,14	146,0	3,5	Los Santos, Santander
8498	2020/11/14	19:08:55	2,918	-76,114	0,0	1,0	Páez (Belalcázar), Cauca
8499	2020/11/14	20:15:14	6,418	-74,868	16,0	1,3	San Roque, Antioquia
8500	2020/11/14	20:42:36	6,733	-73,16	153,0	1,8	Villanueva, Santander
8501	2020/11/14	21:29:59	6,572	-73,432	124,0	1,8	El Carmen, Santander
8502	2020/11/14	22:44:33	6,674	-77,193	0,0	2,0	Bojayá (Bellavista), Chocó

N	FECHA	H:M:S	LAT	LON	Z	M	UBICACIÓN
8503	2020/11/14	22:48:13	3,499	-74,205	10,0	2,0	Mesetas, Meta
8504	2020/11/14	23:12:28	10,716	-73,865	18,0	1,9	Aracataca, Magdalena
8505	2020/11/14	23:15:49	6,741	-73,171	135,0	2,2	Los Santos, Santander
8506	2020/11/14	23:52:54	6,676	-73,192	151,0	1,9	Barichara, Santander
8507	2020/11/15	00:12:30	6,805	-73,19	140,0	1,8	Los Santos, Santander
8508	2020/11/15	00:33:00	6,794	-73,185	143,0	1,9	Los Santos, Santander
8509	2020/11/15	00:49:43	7,786	-73,235	123,0	1,8	La Esperanza, Norte de Santander
8510	2020/11/15	02:56:38	6,834	-76,478	0,0	1,8	Dabeiba, Antioquia
8511	2020/11/15	03:05:57	6,575	-73,556	111,0	1,9	El Carmen, Santander
8512	2020/11/15	03:09:00	6,846	-73,176	148,0	2,3	Zapatoca, Santander
8513	2020/11/15	04:00:02	6,065	-73,718	109,0	1,6	Vélez, Santander
8514	2020/11/15	04:01:34	6,734	-73,218	143,0	1,7	Villanueva, Santander
8515	2020/11/15	04:11:01	6,666	-73,194	139,0	2,0	Villanueva, Santander
8516	2020/11/15	04:47:09	6,114	-73,77	94,0	1,5	Bolívar, Santander
8517	2020/11/15	04:48:09	6,809	-73,069	145,0	1,8	Los Santos, Santander
8518	2020/11/15	04:58:05	6,803	-73,214	142,0	2,0	Zapatoca, Santander
8519	2020/11/15	05:05:19	6,881	-73,103	125,0	1,6	Los Santos, Santander
8520	2020/11/15	05:15:05	6,741	-73,244	131,0	1,8	Zapatoca, Santander
8521	2020/11/15	05:31:45	5,605	-74,014	110,0	2,1	Pauna, Boyacá
8522	2020/11/15	05:53:31	7,08	-72,297	16,0	1,8	Toledo, Norte de Santander
8523	2020/11/15	06:03:09	5,628	-73,895	87,0	1,5	Briceno, Boyacá
8524	2020/11/15	07:22:05	6,798	-73,242	143,0	3,3	Zapatoca, Santander
8525	2020/11/15	07:43:14	6,747	-73,062	140,0	2,2	Los Santos, Santander
8526	2020/11/15	07:57:43	6,694	-73,103	138,0	2,0	Jordán, Santander
8527	2020/11/15	08:17:39	6,399	-77,184	0,0	1,9	Bojayá (Bellavista), Chocó
8528	2020/11/15	08:21:15	5,075	-76,508	40,0	1,6	Condoto, Chocó
8529	2020/11/15	08:22:10	6,715	-73,18	139,0	1,9	Villanueva, Santander
8530	2020/11/15	08:51:51	4,099	-76,3	104,0	1,4	Tuluá, Valle del Cauca
8531	2020/11/15	09:33:06	6,694	-73,12	139,0	2,1	Jordán, Santander
8532	2020/11/15	09:46:32	6,724	-73,069	134,0	1,9	Jordán, Santander
8533	2020/11/15	09:54:41	7,096	-77,309	10,0	1,9	Riosucio, Chocó
8534	2020/11/15	10:17:39	1,918	-75,994	20,0	0,7	Pitalito, Huila
8535	2020/11/15	10:32:28	5,578	-74,118	117,0	1,5	Muzo, Boyacá
8536	2020/11/15	10:39:17	2,404	-79,447	0,0	2,4	Océano Pacifico
8537	2020/11/15	12:20:04	3,129	-75,908	13,0	1,3	Planadas, Tolima
8538	2020/11/15	12:55:46	5,123	-76,274	52,0	1,8	San José del Palmar, Chocó
8539	2020/11/15	13:44:29	5,398	-74,714	13,0	0,8	La Dorada, Caldas
8540	2020/11/15	14:05:00	3,3	-74,418	10,0	1,7	Uribe, Meta
8541	2020/11/15	14:11:11	5,684	-74,29	84,0	1,4	Yacopí, Cundinamarca
8542	2020/11/15	14:50:11	6,882	-73,172	145,0	1,8	Zapatoca, Santander
8543	2020/11/15	15:04:47	3,485	-74,223	12,0	2,0	Mesetas, Meta
8544	2020/11/15	15:17:34	6,656	-73,236	150,0	1,9	Barichara, Santander
8545	2020/11/15	15:21:27	5,802	-74,292	87,0	1,3	Puerto Boyacá, Boyacá
8546	2020/11/15	15:30:58	6,76	-73,202	149,0	1,8	Villanueva, Santander
8547	2020/11/15	15:39:28	7,149	-75,02	24,0	1,0	Anorí, Antioquia
8548	2020/11/15	15:55:19	3,824	-76,819	38,0	1,5	Buenaventura, Valle del Cauca



N	FECHA	H:M:S	LAT	LON	Z	M	UBICACIÓN
8549	2020/11/15	15:58:53	6,745	-73,18	134,0	2,0	Villanueva, Santander
8550	2020/11/15	16:25:27	6,309	-76,166	67,0	1,6	Urreao, Antioquia
8551	2020/11/15	16:39:23	4,452	-75,115	31,0	0,9	Ibagué, Tolima
8552	2020/11/15	16:51:36	6,533	-73,561	119,0	1,7	Simacota, Santander
8553	2020/11/15	16:58:06	3,489	-74,211	8,0	1,5	Mesetas, Meta
8554	2020/11/15	19:06:30	5,288	-74,912	12,0	1,1	Mariquita, Tolima
8555	2020/11/15	19:48:30	6,824	-73,206	150,0	2,1	Zapatoca, Santander
8556	2020/11/15	20:24:42	6,829	-73,167	150,0	1,9	Los Santos, Santander
8557	2020/11/15	21:52:41	5,213	-73,769	141,0	2,0	Cucunubá, Cundinamarca
8558	2020/11/15	21:53:34	7,291	-73,276	117,0	1,9	Lebrija, Santander
8559	2020/11/15	22:01:49	6,586	-73,421	119,0	2,3	Hato, Santander
8560	2020/11/15	23:54:13	2,381	-75,588	23,0	1,6	Gigante, Huila
8561	2020/11/16	00:34:21	5,453	-74,548	3,0	1,8	Caparrapí, Cundinamarca
8562	2020/11/16	00:41:47	6,814	-73,157	147,0	3,0	Los Santos, Santander
8563	2020/11/16	01:18:01	7,444	-75,162	3,0	1,8	Cáceres, Antioquia
8564	2020/11/16	01:47:50	5,4	-73,779	136,0	2,3	Fúquene, Cundinamarca
8565	2020/11/16	03:01:45	7,404	-73,164	134,0	2,1	Rionegro, Santander
8566	2020/11/16	03:38:13	6,778	-73,197	142,0	1,9	Los Santos, Santander
8567	2020/11/16	03:55:29	6,743	-73,208	143,0	2,0	Villanueva, Santander
8568	2020/11/16	03:59:24	6,845	-73,139	143,0	2,4	Los Santos, Santander
8569	2020/11/16	04:33:13	6,804	-73,24	139,0	1,9	Zapatoca, Santander
8570	2020/11/16	05:12:00	6,571	-73,594	24,0	1,0	El Carmen, Santander
8571	2020/11/16	05:38:37	6,856	-73,484	115,0	1,6	San Vicente de Chucurí, Santander
8572	2020/11/16	06:11:15	5,019	-75,085	17,0	0,9	Villahermosa, Tolima
8573	2020/11/16	06:13:34	6,745	-73,171	136,0	1,9	Los Santos, Santander
8574	2020/11/16	06:53:01	6,047	-74,229	8,0	0,9	Bolívar, Santander
8575	2020/11/16	07:10:55	3,506	-74,225	3,0	0,7	Mesetas, Meta
8576	2020/11/16	07:11:30	6,757	-73,194	137,0	1,8	Villanueva, Santander
8577	2020/11/16	07:33:43	7,007	-73,116	139,0	1,8	Girón, Santander
8578	2020/11/16	07:58:30	6,745	-73,197	135,0	2,0	Villanueva, Santander
8579	2020/11/16	08:43:39	6,705	-73,168	144,0	1,7	Villanueva, Santander
8580	2020/11/16	08:48:10	4,487	-75,618	17,0	0,9	Calarcá, Quindío
8581	2020/11/16	09:25:30	6,78	-73,243	141,0	2,3	Zapatoca, Santander
8582	2020/11/16	09:46:49	6,749	-73,206	137,0	1,9	Villanueva, Santander
8583	2020/11/16	10:01:09	6,64	-73,227	150,0	1,8	Barichara, Santander
8584	2020/11/16	10:10:42	6,806	-73,159	144,0	1,7	Los Santos, Santander
8585	2020/11/16	10:39:38	3,368	-78,816	26,0	2,8	Océano Pacífico
8586	2020/11/16	10:46:22	5,303	-73,774	136,0	2,6	Ubaté, Cundinamarca
8587	2020/11/16	12:30:53	6,364	-74,844	8,0	1,0	San Roque, Antioquia
8588	2020/11/16	12:34:13	6,084	-74,161	86,0	1,3	Bolívar, Santander
8589	2020/11/16	12:37:16	8,977	-73,746	79,0	1,8	Tamalameque, Cesar
8590	2020/11/16	13:18:05	6,577	-74,317	40,0	1,8	Cimitarra, Santander
8591	2020/11/16	13:59:22	4,885	-76,644	58,0	4,6	Nóvita, Chocó
8592	2020/11/16	14:21:14	6,803	-73,18	143,0	1,8	Los Santos, Santander
8593	2020/11/16	14:27:34	6,842	-73,169	147,0	2,1	Los Santos, Santander
8594	2020/11/16	14:34:12	6,842	-73,155	140,0	2,8	Los Santos, Santander

N	FECHA	H:M:S	LAT	LON	Z	M	UBICACIÓN
8595	2020/11/16	15:09:35	6,563	-73,606	109,0	1,7	El Carmen, Santander
8596	2020/11/16	15:36:23	10,863	-73,078	47,0	2,0	San Juan del Cesar, la Guajira
8597	2020/11/16	15:45:15	6,758	-73,144	149,0	2,0	Los Santos, Santander
8598	2020/11/16	16:04:20	7,427	-73,166	135,0	2,0	Rionegro, Santander
8599	2020/11/16	16:36:25	6,779	-73,274	140,0	1,9	Zapatoca, Santander
8600	2020/11/16	16:45:30	6,762	-73,246	147,0	2,0	Zapatoca, Santander
8601	2020/11/16	17:02:51	5,752	-74,789	19,0	1,3	Sonsón, Antioquia
8602	2020/11/16	17:02:57	6,832	-73,142	152,0	2,2	Los Santos, Santander
8603	2020/11/16	17:34:45	7,506	-73,316	5,0	1,7	El Playón, Santander
8604	2020/11/16	17:38:54	6,408	-74,834	23,0	1,1	San Roque, Antioquia
8605	2020/11/16	18:06:12	6,82	-73,145	135,0	2,3	Los Santos, Santander
8606	2020/11/16	18:19:28	6,182	-76,696	25,0	1,7	Vigia del Fuerte, Antioquia
8607	2020/11/16	18:25:22	9,589	-73,235	106,0	1,4	La Jagua de Ibirico, Cesar
8608	2020/11/16	22:06:19	6,829	-73,162	141,0	2,5	Los Santos, Santander
8609	2020/11/16	22:19:09	3,498	-74,202	10,0	1,9	Mesetas, Meta
8610	2020/11/16	23:05:39	6,783	-73,116	136,0	2,2	Los Santos, Santander
8611	2020/11/16	23:11:41	5,285	-73,747	136,0	2,0	Cucunubá, Cundinamarca
8612	2020/11/16	23:19:54	6,824	-73,151	155,0	4,2	Los Santos, Santander
8613	2020/11/17	00:24:25	4,712	-74,63	30,0	2,7	Pulí, Cundinamarca
8614	2020/11/17	01:29:50	5,988	-73,833	108,0	1,3	Bolivar, Santander
8615	2020/11/17	02:40:54	6,35	-74,788	19,0	1,3	San Roque, Antioquia
8616	2020/11/17	03:09:46	7,43	-73,861	24,0	1,1	Puerto Wilches, Santander
8617	2020/11/17	03:23:26	6,775	-73,129	144,0	2,2	Los Santos, Santander
8618	2020/11/17	03:25:31	2,199	-75,707	37,0	1,2	Agrado, Huila
8619	2020/11/17	03:56:17	6,794	-73,184	144,0	1,9	Los Santos, Santander
8620	2020/11/17	04:09:56	6,814	-73,114	139,0	1,9	Los Santos, Santander
8621	2020/11/17	04:50:51	6,802	-73,168	144,0	1,9	Los Santos, Santander
8622	2020/11/17	05:04:53	2,42	-76,136	14,0	1,2	Inzá, Cauca
8623	2020/11/17	05:07:07	4,712	-76,031	45,0	1,5	Ansermanuevo, Valle del Cauca
8624	2020/11/17	05:18:32	2,373	-75,683	21,0	2,3	Paicol, Huila
8625	2020/11/17	05:31:39	2,903	-76,878	116,0	1,4	Morales, Cauca
8626	2020/11/17	06:26:59	6,804	-73,15	144,0	2,3	Los Santos, Santander
8627	2020/11/17	06:57:56	2,399	-76,123	19,0	1,2	Inzá, Cauca
8628	2020/11/17	07:02:50	2,814	-77,69	29,0	2,0	Timbiquí, Cauca
8629	2020/11/17	07:14:39	4,67	-74,981	25,0	1,3	Alvarado, Tolima
8630	2020/11/17	07:40:00	1,821	-76,609	10,0	0,7	Santa Rosa, Cauca
8631	2020/11/17	08:02:03	5,852	-73,581	112,0	1,8	Moniquirá, Boyacá
8632	2020/11/17	08:51:52	5,234	-73,722	133,0	2,0	Cucunubá, Cundinamarca
8633	2020/11/17	09:01:52	2,018	-76,063	28,0	1,9	Saladoblanco, Huila
8634	2020/11/17	09:09:21	2,886	-78,122	7,0	1,4	Océano Pacífico
8635	2020/11/17	09:17:08	5,148	-72,997	23,0	1,4	Páez, Boyacá
8636	2020/11/17	09:41:34	6,783	-73,141	141,0	2,2	Los Santos, Santander
8637	2020/11/17	10:31:23	4,973	-74,874	4,0	0,7	Armero (Guayabal), Tolima
8638	2020/11/17	11:07:10	6,867	-73,217	145,0	1,9	Zapatoca, Santander
8639	2020/11/17	11:16:36	4,001	-76,891	43,0	3,0	Buenaventura, Valle del Cauca
8640	2020/11/17	11:28:10	2,557	-75,519	35,0	1,5	Yaguará, Huila

N	FECHA	H:M:S	LAT	LON	Z	M	UBICACIÓN
8641	2020/11/17	11:34:11	10,292	-73,789	47,0	1,8	El Copey, Cesar
8642	2020/11/17	11:45:12	3,809	-76,952	24,0	1,8	Buenaventura, Valle del Cauca
8643	2020/11/17	11:48:29	6,902	-73,144	131,0	2,3	Girón, Santander
8644	2020/11/17	12:40:14	5,248	-73,725	134,0	2,4	Cucunubá, Cundinamarca
8645	2020/11/17	14:22:23	5,643	-73,021	3,0	1,7	Firavitoba, Boyacá
8646	2020/11/17	14:24:59	2,523	-75,582	14,0	1,3	Tesalia, Huila
8647	2020/11/17	14:47:08	3,494	-74,256	5,0	1,5	Mesetas, Meta
8648	2020/11/17	15:20:04	6,791	-73,107	148,0	2,2	Los Santos, Santander
8649	2020/11/17	15:43:05	6,402	-73,712	98,0	1,6	Landázuri, Santander
8650	2020/11/17	15:50:20	5,379	-75,701	0,0	0,8	Quinchía, Risaralda
8651	2020/11/17	16:20:38	4,802	-76,262	96,0	2,4	San José del Palmar, Chocó
8652	2020/11/17	16:25:33	7,373	-75,671	46,0	2,6	Ituango, Antioquia
8653	2020/11/17	16:54:32	7,262	-75,184	5,0	2,8	Anorí, Antioquia
8654	2020/11/17	17:10:55	5,384	-73,837	131,0	1,9	Susa, Cundinamarca
8655	2020/11/17	17:19:54	5,675	-74,341	78,0	1,4	Yacopí, Cundinamarca
8656	2020/11/17	17:22:32	6,792	-73,124	138,0	2,4	Los Santos, Santander
8657	2020/11/17	19:13:27	6,678	-74,476	19,0	1,2	Puerto Berrío, Antioquia
8658	2020/11/17	19:20:09	2,758	-75,022	0,0	1,4	San Vicente del Caguán, Caquetá
8659	2020/11/17	19:56:33	11,227	-73,78	25,0	2,0	Santa Marta, Magdalena
8660	2020/11/17	20:23:27	6,828	-73,181	144,0	2,0	Zapatoca, Santander
8661	2020/11/17	20:38:02	6,759	-73,153	139,0	2,5	Los Santos, Santander
8662	2020/11/17	21:21:21	6,776	-73,186	144,0	1,9	Los Santos, Santander
8663	2020/11/17	21:48:33	5,302	-73,777	145,0	2,0	Ubaté, Cundinamarca
8664	2020/11/17	22:03:40	12,114	-73,457	36,0	2,5	Mar Caribe
8665	2020/11/17	23:36:40	6,816	-73,147	142,0	1,9	Los Santos, Santander
8666	2020/11/18	00:37:31	6,845	-73,162	145,0	1,7	Los Santos, Santander
8667	2020/11/18	00:54:17	6,822	-73,157	142,0	2,6	Los Santos, Santander
8668	2020/11/18	01:22:28	6,925	-73,276	123,0	1,8	Betulia, Santander
8669	2020/11/18	01:49:43	10,533	-74,106	22,0	1,5	Aracataca, Magdalena
8670	2020/11/18	01:51:16	6,831	-73,162	143,0	2,9	Los Santos, Santander
8671	2020/11/18	02:40:54	6,819	-73,177	141,0	1,9	Los Santos, Santander
8672	2020/11/18	04:24:58	2,188	-75,521	0,0	1,5	Garzón, Huila
8673	2020/11/18	05:13:29	6,808	-73,108	143,0	2,4	Los Santos, Santander
8674	2020/11/18	05:23:20	5,326	-76,912	62,0	1,7	Alto Baudó (Pie de Pato), Chocó
8675	2020/11/18	05:57:04	5,192	-78,13	20,0	2,1	Océano Pacífico
8676	2020/11/18	06:29:01	6,771	-73,069	143,0	2,1	Los Santos, Santander
8677	2020/11/18	07:07:39	3,69	-75,19	27,0	1,0	Coyaima, Tolima
8678	2020/11/18	07:55:17	6,745	-73,081	135,0	2,0	Los Santos, Santander
8679	2020/11/18	08:20:18	6,842	-73,296	130,0	1,9	Zapatoca, Santander
8680	2020/11/18	08:48:54	3,35	-79,237	7,0	1,8	Océano Pacífico
8681	2020/11/18	09:04:58	2,825	-76,539	133,0	2,6	Caldono, Cauca
8682	2020/11/18	09:07:32	2,475	-75,689	27,0	1,4	Tesalia, Huila
8683	2020/11/18	09:29:27	6,717	-73,168	139,0	2,2	Villanueva, Santander
8684	2020/11/18	09:29:46	10,216	-73,202	120,0	1,7	San Diego, Cesar
8685	2020/11/18	09:51:56	6,786	-73,123	140,0	2,4	Los Santos, Santander
8686	2020/11/18	10:03:09	3,26	-74,549	20,0	1,3	Uribe, Meta

N	FECHA	H:M:S	LAT	LON	Z	M	UBICACIÓN
8687	2020/11/18	11:24:22	3,611	-74,395	21,0	1,7	Uribe, Meta
8688	2020/11/18	11:28:43	8,872	-73,631	97,0	1,8	Pailitas, Cesar
8689	2020/11/18	11:39:23	6,795	-73,181	147,0	3,0	Los Santos, Santander
8690	2020/11/18	12:06:47	6,774	-73,14	147,0	2,4	Los Santos, Santander
8691	2020/11/18	12:29:20	10,271	-74,66	63,0	1,7	El Piñón, Magdalena
8692	2020/11/18	12:32:06	8,284	-73,396	98,0	1,9	Rio de Oro, Cesar
8693	2020/11/18	13:24:30	5,777	-72,535	23,0	2,1	Pisva, Boyacá
8694	2020/11/18	13:27:02	6,764	-73,148	141,0	1,6	Los Santos, Santander
8695	2020/11/18	14:08:28	3,279	-74,388	30,0	2,6	Uribe, Meta
8696	2020/11/18	14:11:53	7,943	-73,213	139,0	2,0	Ábrego, Norte de Santander
8697	2020/11/18	14:20:42	6,814	-73,199	145,0	1,6	Zapatoca, Santander
8698	2020/11/18	14:31:51	6,792	-73,207	145,0	1,9	Zapatoca, Santander
8699	2020/11/18	15:31:16	3,812	-76,934	17,0	1,8	Buenaventura, Valle del Cauca
8700	2020/11/18	17:39:23	6,841	-72,964	144,0	1,9	Piedecuesta, Santander
8701	2020/11/18	17:41:51	6,776	-73,262	144,0	1,8	Zapatoca, Santander
8702	2020/11/18	18:05:16	6,741	-73,195	149,0	1,8	Villanueva, Santander
8703	2020/11/18	18:19:28	6,788	-73,151	152,0	2,3	Los Santos, Santander
8704	2020/11/18	19:00:56	6,83	-73,17	150,0	2,6	Los Santos, Santander
8705	2020/11/18	19:01:40	3,438	-74,174	6,0	1,5	Mesetas, Meta
8706	2020/11/18	19:10:22	6,795	-73,183	146,0	1,9	Los Santos, Santander
8707	2020/11/18	19:55:20	10,745	-73,306	79,0	1,7	Valledupar, Cesar
8708	2020/11/18	20:39:04	3,004	-74,775	33,0	1,7	Uribe, Meta
8709	2020/11/18	21:38:52	3,456	-74,16	0,0	1,4	Mesetas, Meta
8710	2020/11/18	21:50:41	6,86	-73,154	143,0	1,4	Los Santos, Santander
8711	2020/11/18	21:56:55	6,864	-73,141	145,0	1,6	Los Santos, Santander
8712	2020/11/18	22:21:56	3,531	-76,519	2,0	1,0	Yumbo, Valle del Cauca
8713	2020/11/18	22:42:06	4,484	-76,21	101,0	1,5	Roldanillo, Valle del Cauca
8714	2020/11/18	23:07:27	6,384	-74,847	9,0	0,9	San Roque, Antioquia
8715	2020/11/18	23:53:01	6,842	-73,204	142,0	1,7	Zapatoca, Santander
8716	2020/11/19	00:04:21	3,193	-76,99	30,0	1,1	Buenaventura, Valle del Cauca
8717	2020/11/19	00:20:29	2,472	-78,334	7,0	2,0	Olaya Herrera (Bocas de Satinga), Nariño
8718	2020/11/19	01:27:53	6,694	-73,171	130,0	1,9	Villanueva, Santander
8719	2020/11/19	02:01:33	7,218	-73,055	162,0	2,8	Charta, Santander
8720	2020/11/19	02:29:59	3,448	-74,198	8,0	1,5	Mesetas, Meta
8721	2020/11/19	02:46:08	6,771	-73,137	147,0	2,1	Los Santos, Santander
8722	2020/11/19	02:54:24	6,834	-73,137	148,0	2,6	Los Santos, Santander
8723	2020/11/19	03:02:42	8,217	-74,061	71,0	1,6	Morales, Bolívar
8724	2020/11/19	03:23:07	9,103	-73,077	115,0	2,0	Convención, Norte de Santander
8725	2020/11/19	03:26:08	10,485	-72,87	117,0	1,6	Urumita, la Guajira
8726	2020/11/19	03:51:38	6,854	-76,623	0,0	1,8	Murindó, Antioquia
8727	2020/11/19	04:13:55	6,796	-73,171	131,0	1,9	Los Santos, Santander
8728	2020/11/19	06:10:08	7,361	-75,621	25,0	2,8	Ituango, Antioquia
8729	2020/11/19	06:37:38	6,782	-73,184	142,0	1,7	Los Santos, Santander
8730	2020/11/19	06:39:23	6,724	-73,15	135,0	1,9	Villanueva, Santander
8731	2020/11/19	07:02:06	2,8	-74,252	65,0	1,6	Uribe, Meta
8732	2020/11/19	07:30:44	6,712	-73,212	152,0	1,7	Barichara, Santander

N	FECHA	H:M:S	LAT	LON	Z	M	UBICACIÓN
8733	2020/11/19	08:13:10	10,989	-72,461	38,0	1,9	Venezuela
8734	2020/11/19	08:56:10	3,351	-74,701	27,0	1,2	Colombia, Huila
8735	2020/11/19	09:02:38	6,783	-73,3	136,0	1,9	Zapatoca, Santander
8736	2020/11/19	09:44:02	4,221	-75,536	19,0	1,3	Rovira, Tolima
8737	2020/11/19	09:49:19	3,465	-74,215	4,0	1,1	Mesetas, Meta
8738	2020/11/19	09:51:54	2,571	-75,447	27,0	1,2	Hobo, Huila
8739	2020/11/19	10:32:32	6,758	-73,141	134,0	2,1	Los Santos, Santander
8740	2020/11/19	10:34:38	8,158	-74,744	30,0	1,3	San Jacinto del Cauca, Bolívar
8741	2020/11/19	11:19:31	6,586	-73,695	102,0	2,5	Simacota, Santander
8742	2020/11/19	11:47:41	7,427	-75,717	56,0	1,3	Tarazá, Antioquia
8743	2020/11/19	12:06:20	6,724	-73,18	136,0	1,7	Villanueva, Santander
8744	2020/11/19	12:14:37	6,774	-73,527	110,0	2,5	El Carmen, Santander
8745	2020/11/19	12:18:22	4,41	-76,01	2,0	1,0	Zarzal, Valle del Cauca
8746	2020/11/19	13:08:08	5,852	-73,581	115,0	1,8	Moniquirá, Boyacá
8747	2020/11/19	13:08:23	2,44	-75,528	1,0	1,4	Gigante, Huila
8748	2020/11/19	13:16:44	6,797	-73,207	139,0	2,2	Zapatoca, Santander
8749	2020/11/19	13:58:55	7,399	-73,904	88,0	1,4	Cantagallo, Bolívar
8750	2020/11/19	14:00:57	6,675	-73,2	153,0	1,7	Barichara, Santander
8751	2020/11/19	14:01:50	3,506	-74,233	5,0	1,5	Mesetas, Meta
8752	2020/11/19	14:05:45	6,809	-73,15	137,0	2,1	Los Santos, Santander
8753	2020/11/19	14:10:39	6,694	-73,172	155,0	2,1	Villanueva, Santander
8754	2020/11/19	14:38:22	6,801	-73,23	148,0	1,9	Zapatoca, Santander
8755	2020/11/19	14:58:35	2,691	-76,99	18,0	1,1	El Tambo, Cauca
8756	2020/11/19	14:59:19	2,53	-75,394	23,0	1,5	Hobo, Huila
8757	2020/11/19	15:13:30	3,44	-74,181	15,0	1,6	Mesetas, Meta
8758	2020/11/19	15:22:42	3,28	-76,228	0,0	1,2	Florida, Valle del Cauca
8759	2020/11/19	15:42:50	3,459	-76,836	56,0	2,5	Buenaventura, Valle del Cauca
8760	2020/11/19	15:57:42	3,888	-76,815	28,0	1,6	Calima (El Darién), Valle del Cauca
8761	2020/11/19	16:07:16	7,201	-79,719	0,0	2,5	Sur de Panama
8762	2020/11/19	16:18:08	2,41	-75,641	0,0	1,2	Paicol, Huila
8763	2020/11/19	16:27:59	6,797	-73,212	139,0	1,9	Zapatoca, Santander
8764	2020/11/19	16:51:41	3,883	-76,248	125,0	1,7	Buga, Valle del Cauca
8765	2020/11/19	16:57:14	7,384	-73,263	125,0	1,9	Rionegro, Santander
8766	2020/11/19	17:16:29	6,804	-73,197	145,0	1,7	Zapatoca, Santander
8767	2020/11/19	17:45:15	4,468	-76,3	122,0	1,6	Bolívar, Valle del Cauca
8768	2020/11/19	18:06:41	6,554	-76,92	0,0	2,0	Bojayá (Bellavista), Chocó
8769	2020/11/19	20:09:35	5,592	-74,1	42,0	1,2	Muzo, Boyacá
8770	2020/11/19	21:24:14	6,831	-73,177	145,0	2,7	Zapatoca, Santander
8771	2020/11/19	21:26:24	7,904	-75,095	20,0	1,9	Caucasia, Antioquia
8772	2020/11/19	21:28:46	5,915	-74,874	0,0	1,5	San Francisco, Antioquia
8773	2020/11/19	21:51:06	5,188	-76,443	40,0	1,7	Río Iró (Santa Rita), Chocó
8774	2020/11/19	21:52:59	6,844	-73,184	143,0	1,7	Zapatoca, Santander
8775	2020/11/19	22:01:56	6,787	-73,159	141,0	1,7	Los Santos, Santander
8776	2020/11/19	23:18:01	4,725	-76,019	107,0	1,3	Ansermanuevo, Valle del Cauca
8777	2020/11/19	23:31:12	7,644	-73,217	129,0	2,4	Cáchira, Norte de Santander
8778	2020/11/20	00:13:42	8,195	-74,409	0,0	2,1	Montecristo, Bolívar

N	FECHA	H:M:S	LAT	LON	Z	M	UBICACIÓN
8779	2020/11/20	00:38:33	6,858	-73,135	141,0	1,4	Los Santos, Santander
8780	2020/11/20	00:56:59	6,831	-73,232	152,0	4,7	Zapatoca, Santander
8781	2020/11/20	01:03:50	6,767	-73,17	146,0	4,1	Los Santos, Santander
8782	2020/11/20	01:17:47	6,789	-73,188	147,0	1,7	Los Santos, Santander
8783	2020/11/20	02:15:00	3,545	-74,555	18,0	0,8	Colombia, Huila
8784	2020/11/20	02:17:34	4,358	-76,643	40,0	1,6	El Litoral del San Juan (Docordó), Chocó
8785	2020/11/20	02:32:22	3,59	-74,399	25,0	1,6	Uribe, Meta
8786	2020/11/20	02:33:54	1,99	-76,133	19,0	1,5	Isnos, Huila
8787	2020/11/20	02:55:43	2,73	-75,006	8,0	1,1	San Vicente del Caguán, Caquetá
8788	2020/11/20	03:01:56	6,722	-73,114	141,0	2,2	Jordán, Santander
8789	2020/11/20	05:48:28	4,621	-75,821	22,0	1,0	Quimbaya, Quindío
8790	2020/11/20	06:09:28	3,481	-74,21	13,0	2,1	Mesetas, Meta
8791	2020/11/20	08:04:18	5,713	-73,486	147,0	2,1	Villa de Leiva, Boyacá
8792	2020/11/20	10:44:40	6,788	-73,151	145,0	2,3	Los Santos, Santander
8793	2020/11/20	10:53:16	3,854	-75,952	32,0	1,0	Buga, Valle del Cauca
8794	2020/11/20	11:15:26	2,017	-76,013	13,0	1,2	Oporapa, Huila
8795	2020/11/20	11:32:22	6,715	-73,21	135,0	2,1	Barichara, Santander
8796	2020/11/20	11:40:15	6,775	-73,347	140,0	1,7	Galán, Santander
8797	2020/11/20	13:23:11	5,627	-78,243	6,0	2,3	Océano Pacifico
8798	2020/11/20	14:13:42	6,705	-73,211	145,0	1,7	Barichara, Santander
8799	2020/11/20	14:15:24	6,362	-75,067	10,0	1,2	Alejandro, Antioquia
8800	2020/11/20	14:35:42	5,303	-75,777	14,0	1,4	Guática, Risaralda
8801	2020/11/20	14:43:15	6,256	-73,729	103,0	1,6	Vélez, Santander
8802	2020/11/20	15:09:37	4,737	-76,174	100,0	1,4	El Cairo, Valle del Cauca
8803	2020/11/20	15:16:53	6,786	-73,166	138,0	2,6	Los Santos, Santander
8804	2020/11/20	15:42:26	6,785	-73,1	143,0	1,8	Los Santos, Santander
8805	2020/11/20	16:24:05	2,183	-76,027	16,0	1,9	La Argentina, Huila
8806	2020/11/20	16:38:00	6,554	-73,525	110,0	3,3	El Carmen, Santander
8807	2020/11/20	16:50:55	2,13	-76,05	4,0	1,6	La Argentina, Huila
8808	2020/11/20	16:54:49	6,665	-73,129	134,0	2,3	Villanueva, Santander
8809	2020/11/20	17:19:53	7,348	-74,173	2,0	2,4	San Pablo, Bolívar
8810	2020/11/20	17:42:38	6,58	-73,5	114,0	2,7	El Carmen, Santander
8811	2020/11/20	17:49:50	6,948	-73,089	136,0	1,9	Piedecuesta, Santander
8812	2020/11/20	17:54:22	4,81	-73,367	4,0	1,8	Chivor, Boyacá
8813	2020/11/20	17:58:51	6,834	-73,149	150,0	2,5	Los Santos, Santander
8814	2020/11/20	18:28:10	11,705	-73,133	20,0	2,2	Mar Caribe
8815	2020/11/20	18:58:09	6,803	-73,198	145,0	1,8	Zapatoca, Santander
8816	2020/11/20	19:59:09	4,164	-76,116	0,0	1,1	Bugalagrande, Valle del Cauca
8817	2020/11/20	20:31:19	3,915	-76,741	109,0	3,8	Calima (El Darién), Valle del Cauca
8818	2020/11/20	21:24:05	2,09	-77,143	0,0	1,7	Balboa, Cauca
8819	2020/11/20	22:03:37	2,136	-79,483	4,0	2,6	Océano Pacifico
8820	2020/11/20	22:05:36	4,921	-75,194	24,0	1,0	Villahermosa, Tolima
8821	2020/11/20	22:39:34	3,497	-74,201	11,0	2,4	Mesetas, Meta
8822	2020/11/20	22:56:28	6,748	-73,121	150,0	1,9	Los Santos, Santander
8823	2020/11/20	23:01:28	6,448	-73,72	98,0	1,5	Vélez, Santander
8824	2020/11/20	23:28:26	2,555	-75,43	27,0	2,3	Hobo, Huila

N	FECHA	H:M:S	LAT	LON	Z	M	UBICACIÓN
8825	2020/11/21	00:19:15	5,075	-77,582	36,0	2,0	Océano Pacífico
8826	2020/11/21	02:00:48	5,298	-75,765	16,0	0,9	Guática, Risaralda
8827	2020/11/21	02:23:14	5,28	-73,739	138,0	1,9	Lenguazaque, Cundinamarca
8828	2020/11/21	02:56:42	6,8	-73,163	145,0	2,5	Los Santos, Santander
8829	2020/11/21	03:56:37	7,412	-77,036	23,0	1,8	Riosucio, Chocó
8830	2020/11/21	04:12:47	5,309	-75,775	16,0	1,1	Guática, Risaralda
8831	2020/11/21	04:17:20	2,689	-76,996	18,0	1,3	El Tambo, Cauca
8832	2020/11/21	04:36:39	6,822	-73,166	142,0	1,7	Los Santos, Santander
8833	2020/11/21	04:59:26	5,182	-76,302	87,0	2,3	Condoto, Chocó
8834	2020/11/21	07:04:09	6,816	-73,172	146,0	2,2	Los Santos, Santander
8835	2020/11/21	07:27:38	6,778	-73,145	139,0	2,4	Los Santos, Santander
8836	2020/11/21	07:42:11	4,901	-75,311	4,0	2,7	Área de Influencia Volcán Nevado del Ruiz
8837	2020/11/21	07:52:55	6,753	-73,168	145,0	2,7	Los Santos, Santander
8838	2020/11/21	08:19:44	5,313	-75,754	16,0	1,3	Quinchía, Risaralda
8839	2020/11/21	09:17:23	6,776	-73,078	135,0	1,7	Los Santos, Santander
8840	2020/11/21	09:22:16	7,202	-77,129	21,0	2,3	Riosucio, Chocó
8841	2020/11/21	09:48:01	6,699	-73,154	138,0	1,9	Villanueva, Santander
8842	2020/11/21	10:00:02	4,833	-73,174	19,0	1,8	San Luis de Gaceno, Boyacá
8843	2020/11/21	10:20:29	2,384	-75,71	37,0	1,3	Paicol, Huila
8844	2020/11/21	10:34:21	7,236	-77,54	0,0	2,6	Riosucio, Chocó
8845	2020/11/21	11:03:37	6,787	-73,171	143,0	3,7	Los Santos, Santander
8846	2020/11/21	11:26:14	3,157	-76,532	127,0	1,7	Jamundí, Valle del Cauca
8847	2020/11/21	12:32:04	6,671	-73,321	137,0	1,7	Galán, Santander
8848	2020/11/21	12:44:38	6,728	-73,179	145,0	1,8	Villanueva, Santander
8849	2020/11/21	13:41:12	6,847	-73,234	135,0	1,7	Zapatoca, Santander
8850	2020/11/21	14:20:30	3,887	-76,325	123,0	1,7	Buga, Valle del Cauca
8851	2020/11/21	14:26:17	3,854	-76,257	101,0	1,5	Buga, Valle del Cauca
8852	2020/11/21	14:49:10	6,191	-73,661	112,0	1,9	La Paz, Santander
8853	2020/11/21	15:07:57	7,439	-74,101	6,0	2,0	San Pablo, Bolívar
8854	2020/11/21	15:15:34	6,852	-73,162	153,0	2,8	Los Santos, Santander
8855	2020/11/21	15:38:57	6,543	-73,535	107,0	1,9	El Carmen, Santander
8856	2020/11/21	15:50:24	5,827	-73,615	130,0	1,7	Moniquirá, Boyacá
8857	2020/11/21	16:20:07	3,227	-73,386	5,0	1,8	Puerto Lleras, Meta
8858	2020/11/21	16:43:44	5,101	-73,062	3,0	1,8	Páez, Boyacá
8859	2020/11/21	17:01:56	6,817	-73,093	154,0	2,6	Los Santos, Santander
8860	2020/11/21	17:23:23	6,771	-73,15	141,0	1,8	Los Santos, Santander
8861	2020/11/21	17:31:46	6,744	-73,182	142,0	1,8	Villanueva, Santander
8862	2020/11/21	17:40:20	4,183	-75,408	19,0	1,0	Rovira, Tolima
8863	2020/11/21	18:18:03	3,463	-74,209	7,0	1,1	Mesetas, Meta
8864	2020/11/21	18:26:38	3,584	-76,365	18,0	1,5	Palmira, Valle del Cauca
8865	2020/11/21	18:40:11	9,716	-72,917	1,0	1,9	Venezuela
8866	2020/11/21	18:59:53	6,833	-73,161	148,0	2,4	Los Santos, Santander
8867	2020/11/21	19:03:11	3,418	-74,129	4,0	1,1	Mesetas, Meta
8868	2020/11/21	19:53:47	4,978	-74,755	2,0	1,0	Armero (Guayabal), Tolima
8869	2020/11/21	20:17:15	5,386	-74,889	16,0	0,9	Victoria, Caldas
8870	2020/11/21	20:28:13	3,868	-75,528	16,0	2,2	San Antonio, Tolima

N	FECHA	H:M:S	LAT	LON	Z	M	UBICACIÓN
8871	2020/11/21	20:38:07	10,826	-73,526	4,0	1,6	Valledupar, Cesar
8872	2020/11/21	21:38:13	5,405	-73,8	137,0	1,7	Fúquene, Cundinamarca
8873	2020/11/21	22:25:33	11,254	-73,687	22,0	1,6	Santa Marta, Magdalena
8874	2020/11/21	23:33:55	6,787	-73,223	139,0	1,7	Zapatoca, Santander
8875	2020/11/21	23:40:47	6,766	-76,803	17,0	1,9	Murindó, Antioquia
8876	2020/11/22	01:11:09	6,768	-73,184	139,0	1,9	Los Santos, Santander
8877	2020/11/22	01:19:00	6,798	-73,143	147,0	2,2	Los Santos, Santander
8878	2020/11/22	01:19:39	3,487	-74,211	13,0	1,6	Mesetas, Meta
8879	2020/11/22	01:20:25	6,771	-73,163	137,0	2,3	Los Santos, Santander
8880	2020/11/22	01:26:56	6,824	-73,228	142,0	2,0	Zapatoca, Santander
8881	2020/11/22	03:08:09	6,44	-73,702	7,0	1,0	Vélez, Santander
8882	2020/11/22	04:07:51	7,455	-74,264	59,0	1,7	San Pablo, Bolívar
8883	2020/11/22	04:08:44	6,444	-73,672	108,0	2,1	Vélez, Santander
8884	2020/11/22	04:37:28	3,913	-76,253	119,0	1,2	Buga, Valle del Cauca
8885	2020/11/22	04:49:45	8,624	-74,077	34,0	2,5	Rioviejo, Bolívar
8886	2020/11/22	04:56:35	6,421	-73,652	28,0	0,9	Santa Helena del Opón, Santander
8887	2020/11/22	05:08:52	7,388	-75,694	37,0	2,2	Ituango, Antioquia
8888	2020/11/22	05:44:21	6,528	-73,576	109,0	1,7	Simacota, Santander
8889	2020/11/22	05:57:11	5,492	-76,478	24,0	1,3	Lloró, Chocó
8890	2020/11/22	06:12:38	11,881	-73,377	25,0	1,7	Mar Caribe
8891	2020/11/22	06:37:03	6,829	-73,218	148,0	1,6	Zapatoca, Santander
8892	2020/11/22	06:42:10	7,456	-73,238	134,0	1,6	El Playón, Santander
8893	2020/11/22	06:54:05	6,766	-73,508	112,0	1,3	El Carmen, Santander
8894	2020/11/22	07:11:58	6,724	-73,129	135,0	1,8	Jordán, Santander
8895	2020/11/22	07:22:34	6,81	-73,182	148,0	1,7	Los Santos, Santander
8896	2020/11/22	07:30:13	7,124	-73,446	114,0	1,3	Betulia, Santander
8897	2020/11/22	07:36:30	6,771	-73,227	130,0	1,7	Zapatoca, Santander
8898	2020/11/22	07:46:07	6,754	-73,261	135,0	1,8	Zapatoca, Santander
8899	2020/11/22	07:57:45	2,625	-74,928	24,0	1,1	San Vicente del Caguán, Caquetá
8900	2020/11/22	08:20:45	4,379	-76,412	63,0	1,8	Bolívar, Valle del Cauca
8901	2020/11/22	08:39:15	3,773	-76,627	44,0	1,0	La Cumbre, Valle del Cauca
8902	2020/11/22	09:39:48	6,342	-73,867	73,0	1,0	Cimitarra, Santander
8903	2020/11/22	09:43:55	7,171	-77,576	12,0	2,2	Riosucio, Chocó
8904	2020/11/22	09:44:10	5,454	-73,812	102,0	1,5	Susa, Cundinamarca
8905	2020/11/22	09:50:30	3,854	-76,828	31,0	1,2	Buenaventura, Valle del Cauca
8906	2020/11/22	10:04:27	2,987	-74,76	39,0	1,3	Uribe, Meta
8907	2020/11/22	11:28:40	7,489	-74,073	10,0	1,2	San Pablo, Bolívar
8908	2020/11/22	11:51:01	6,792	-73,227	139,0	1,8	Zapatoca, Santander
8909	2020/11/22	12:01:19	3,491	-75,072	38,0	1,2	Natagaima, Tolima
8910	2020/11/22	12:04:44	6,749	-73,188	141,0	1,9	Villanueva, Santander
8911	2020/11/22	12:09:05	6,758	-73,214	139,0	1,7	Villanueva, Santander
8912	2020/11/22	12:12:19	6,732	-73,133	141,0	2,1	Los Santos, Santander
8913	2020/11/22	12:16:43	2,46	-75,387	22,0	1,9	Algeciras, Huila
8914	2020/11/22	13:02:26	6,376	-74,485	29,0	0,4	Puerto Berrío, Antioquia
8915	2020/11/22	13:54:52	6,166	-75,339	7,0	0,7	Marinilla, Antioquia
8916	2020/11/22	14:21:24	6,803	-73,194	143,0	2,6	Zapatoca, Santander



N	FECHA	H:M:S	LAT	LON	Z	M	UBICACIÓN
8917	2020/11/22	14:32:29	3,845	-73,729	12,0	1,6	Castilla la Nueva, Meta
8918	2020/11/22	14:35:50	6,468	-73,616	111,0	1,4	Santa Helena del Opón, Santander
8919	2020/11/22	14:48:28	6,777	-73,033	146,0	1,9	Los Santos, Santander
8920	2020/11/22	14:50:45	7,695	-73,456	124,0	1,6	San Alberto, Cesar
8921	2020/11/22	14:55:49	6,675	-73,238	142,0	1,7	Barichara, Santander
8922	2020/11/22	15:27:48	6,836	-73,172	147,0	1,9	Los Santos, Santander
8923	2020/11/22	15:31:16	5,866	-76,016	65,0	1,2	Ciudad Bolívar, Antioquia
8924	2020/11/22	16:54:40	5,08	-74,865	16,0	0,9	Armero (Guayabal), Tolima
8925	2020/11/22	17:08:33	6,798	-73,089	140,0	1,8	Los Santos, Santander
8926	2020/11/22	17:28:31	1,699	-79,368	28,0	2,8	Océano Pacífico
8927	2020/11/22	17:29:49	3,482	-74,211	12,0	1,6	Mesetas, Meta
8928	2020/11/22	17:49:07	6,772	-74,783	52,0	1,5	Vegachí, Antioquia
8929	2020/11/22	17:50:39	0,567	-78,004	0,0	2,9	Colombia-Ecuador
8930	2020/11/22	17:57:29	6,422	-73,536	106,0	1,7	Santa Helena del Opón, Santander
8931	2020/11/22	18:31:39	6,563	-73,522	111,0	2,1	El Carmen, Santander
8932	2020/11/22	18:41:49	5,712	-72,605	0,0	1,7	Mongua, Boyacá
8933	2020/11/22	18:56:37	2,188	-75,647	13,0	1,4	Garzón, Huila
8934	2020/11/22	19:05:58	6,87	-76,639	0,0	1,8	Murindó, Antioquia
8935	2020/11/22	19:11:51	2,421	-75,163	14,0	1,6	Puerto Rico, Caquetá
8936	2020/11/22	19:23:07	6,81	-73,213	139,0	1,8	Zapatoca, Santander
8937	2020/11/22	19:59:59	6,368	-73,58	113,0	1,6	Santa Helena del Opón, Santander
8938	2020/11/22	20:01:34	6,762	-73,176	139,0	2,8	Los Santos, Santander
8939	2020/11/22	20:03:22	7,038	-75,347	21,0	1,7	Yarumal, Antioquia
8940	2020/11/22	20:17:56	8,468	-72,877	2,0	2,5	Tibú, Norte de Santander
8941	2020/11/22	20:19:38	6,88	-73,351	126,0	2,3	San Vicente de Chucurí, Santander
8942	2020/11/22	20:45:05	5,186	-74,645	13,0	1,0	Guaduas, Cundinamarca
8943	2020/11/22	20:52:36	6,764	-73,184	143,0	1,6	Los Santos, Santander
8944	2020/11/22	20:56:33	8,022	-73,53	101,0	1,9	San Martín, Cesar
8945	2020/11/22	20:58:38	6,829	-73,205	142,0	3,5	Zapatoca, Santander
8946	2020/11/22	21:49:19	9,374	-75,384	43,0	2,4	Morroa, Sucre
8947	2020/11/22	21:58:59	6,741	-73,167	134,0	2,3	Los Santos, Santander
8948	2020/11/22	22:31:42	7,467	-73,678	101,0	1,8	Sabana de Torres, Santander
8949	2020/11/22	22:35:05	6,78	-73,154	141,0	2,0	Los Santos, Santander
8950	2020/11/22	22:50:07	6,818	-73,147	149,0	1,9	Los Santos, Santander
8951	2020/11/22	23:28:21	5,199	-73,707	145,0	1,6	Suesca, Cundinamarca
8952	2020/11/22	23:34:09	2,729	-76,771	22,0	1,4	Cajibío, Cauca
8953	2020/11/22	23:57:41	6,039	-73,712	116,0	1,7	Vélez, Santander
8954	2020/11/23	00:28:31	6,526	-73,293	142,0	1,7	Hato, Santander
8955	2020/11/23	00:49:42	8,811	-73,147	139,0	1,9	Teorama, Norte de Santander
8956	2020/11/23	01:10:36	5,251	-73,771	146,0	1,4	Cucunubá, Cundinamarca
8957	2020/11/23	01:24:26	8,046	-74,48	12,0	2,0	Montecristo, Bolívar
8958	2020/11/23	02:01:34	2,94	-74,83	25,0	1,9	Uribe, Meta
8959	2020/11/23	02:54:50	2,741	-75,062	37,0	2,0	San Vicente del Caguán, Caquetá
8960	2020/11/23	04:39:47	3,474	-74,186	3,0	1,0	Mesetas, Meta
8961	2020/11/23	05:14:50	6,8	-73,159	137,0	2,1	Los Santos, Santander
8962	2020/11/23	06:14:11	6,674	-73,63	112,0	1,2	El Carmen, Santander

N	FECHA	H:M:S	LAT	LON	Z	M	UBICACIÓN
8963	2020/11/23	06:31:44	6,81	-73,171	148,0	1,8	Los Santos, Santander
8964	2020/11/23	06:34:25	6,796	-73,103	137,0	2,1	Los Santos, Santander
8965	2020/11/23	06:36:43	4,239	-75,832	154,0	1,5	Caicedonia, Valle del Cauca
8966	2020/11/23	06:45:21	6,822	-73,2	142,0	2,4	Zapatoca, Santander
8967	2020/11/23	06:56:46	6,819	-73,169	147,0	1,8	Los Santos, Santander
8968	2020/11/23	07:18:24	11,232	-73,47	34,0	1,8	Dibulla, la Guajira
8969	2020/11/23	07:39:28	6,808	-73,217	142,0	1,7	Zapatoca, Santander
8970	2020/11/23	07:45:06	7,428	-73,186	131,0	1,8	El Playón, Santander
8971	2020/11/23	07:47:39	6,863	-73,048	146,0	1,8	Los Santos, Santander
8972	2020/11/23	07:59:45	5,298	-73,744	136,0	1,9	Lenguazaque, Cundinamarca
8973	2020/11/23	08:07:50	6,715	-73,141	138,0	1,8	Jordán, Santander
8974	2020/11/23	08:21:06	6,834	-73,214	147,0	1,6	Zapatoca, Santander
8975	2020/11/23	08:37:20	5,001	-75,848	103,0	1,2	Belalcazar, Caldas
8976	2020/11/23	09:06:34	6,83	-73,32	128,0	1,2	Zapatoca, Santander
8977	2020/11/23	09:50:32	6,754	-73,141	137,0	1,9	Los Santos, Santander
8978	2020/11/23	10:23:48	6,724	-73,18	136,0	2,1	Villanueva, Santander
8979	2020/11/23	10:38:03	5,904	-76,024	71,0	1,5	Ciudad Bolívar, Antioquia
8980	2020/11/23	10:38:15	6,571	-73,457	8,0	2,9	El Carmen, Santander
8981	2020/11/23	11:32:09	5,577	-74,47	23,0	1,1	Yacopí, Cundinamarca
8982	2020/11/23	11:48:35	4,4	-76,213	114,0	1,3	Roldanillo, Valle del Cauca
8983	2020/11/23	11:54:14	6,807	-73,199	146,0	1,8	Zapatoca, Santander
8984	2020/11/23	11:55:47	6,84	-73,048	143,0	1,8	Los Santos, Santander
8985	2020/11/23	12:04:29	4,768	-76,286	89,0	1,8	El Cairo, Valle del Cauca
8986	2020/11/23	12:11:18	6,682	-73,542	113,0	1,5	El Carmen, Santander
8987	2020/11/23	12:56:04	8,784	-73,643	7,0	1,7	Pelaya, Cesar
8988	2020/11/23	15:34:22	9,974	-73,824	68,0	1,9	Bosconia, Cesar
8989	2020/11/23	16:20:41	3,9	-75,511	3,0	1,5	San Antonio, Tolima
8990	2020/11/23	17:01:38	2,02	-75,89	4,0	1,3	Eliás, Huila
8991	2020/11/23	17:21:43	6,737	-73,15	128,0	1,6	Los Santos, Santander
8992	2020/11/23	17:47:20	6,777	-73,218	145,0	1,8	Zapatoca, Santander
8993	2020/11/23	18:05:24	6,838	-73,116	144,0	1,7	Los Santos, Santander
8994	2020/11/23	18:14:40	7,384	-73,298	118,0	2,0	Rionegro, Santander
8995	2020/11/23	18:21:32	9,082	-73,139	137,0	2,3	Convención, Norte de Santander
8996	2020/11/23	18:48:02	6,838	-73,125	140,0	1,8	Los Santos, Santander
8997	2020/11/23	19:13:47	6,802	-73,081	146,0	2,0	Los Santos, Santander
8998	2020/11/23	19:24:21	1,654	-76,511	4,0	1,4	Santa Rosa, Cauca
8999	2020/11/23	20:03:08	3,48	-74,188	0,0	1,7	Mesetas, Meta
9000	2020/11/23	20:22:17	6,832	-73,142	138,0	1,6	Los Santos, Santander
9001	2020/11/23	21:40:29	6,851	-76,675	0,0	2,5	Murindó, Antioquia
9002	2020/11/23	22:21:40	6,862	-73,132	152,0	2,6	Los Santos, Santander
9003	2020/11/23	22:24:20	5,863	-74,91	0,0	1,2	San Francisco, Antioquia
9004	2020/11/23	22:29:57	12,42	-72,653	21,0	3,1	Mar Caribe
9005	2020/11/23	23:58:05	6,404	-73,609	115,0	1,5	Santa Helena del Opón, Santander
9006	2020/11/24	00:25:00	1,911	-76,02	21,0	0,9	Pitalito, Huila
9007	2020/11/24	00:45:07	6,919	-73,144	154,0	1,7	Girón, Santander
9008	2020/11/24	01:03:19	7,21	-73,008	113,0	1,6	Tona, Santander

N	FECHA	H:M:S	LAT	LON	Z	M	UBICACIÓN
9009	2020/11/24	01:20:10	6,788	-73,147	140,0	2,5	Los Santos, Santander
9010	2020/11/24	01:45:23	2,749	-75,729	17,0	1,2	Íquira, Huila
9011	2020/11/24	02:04:53	6,407	-73,172	14,0	2,5	Páramo, Santander
9012	2020/11/24	02:15:12	6,688	-73,184	144,0	1,7	Barichara, Santander
9013	2020/11/24	02:23:05	6,792	-73,184	145,0	1,7	Los Santos, Santander
9014	2020/11/24	02:25:31	6,691	-73,178	148,0	1,6	Villanueva, Santander
9015	2020/11/24	02:40:41	6,532	-73,706	103,0	2,4	Simacota, Santander
9016	2020/11/24	02:57:06	6,299	-73,854	96,0	1,6	Landázuri, Santander
9017	2020/11/24	03:12:29	7,56	-73,64	80,0	1,5	Sabana de Torres, Santander
9018	2020/11/24	03:26:42	5,956	-73,805	118,0	1,4	Bolívar, Santander
9019	2020/11/24	03:41:54	6,486	-71,846	0,0	2,2	Tame, Arauca
9020	2020/11/24	03:57:12	6,826	-73,116	140,0	1,8	Los Santos, Santander
9021	2020/11/24	04:16:01	7,435	-73,149	133,0	1,9	El Playón, Santander
9022	2020/11/24	04:35:31	6,725	-73,151	141,0	2,1	Villanueva, Santander
9023	2020/11/24	04:48:26	7,427	-73,168	128,0	1,6	Rionegro, Santander
9024	2020/11/24	05:08:38	6,606	-73,614	113,0	1,7	El Carmen, Santander
9025	2020/11/24	06:12:53	7,297	-78,032	0,0	2,0	Panama
9026	2020/11/24	06:20:58	2,411	-75,763	16,0	3,1	Paicol, Huila
9027	2020/11/24	06:35:53	2,838	-76,646	132,0	1,0	Morales, Cauca
9028	2020/11/24	07:21:10	5,461	-76,487	22,0	1,3	Cértegui, Chocó
9029	2020/11/24	07:59:26	4,732	-76,612	36,0	1,4	Nóvita, Chocó
9030	2020/11/24	09:35:17	0,746333	-77,9267	8,0	2,0	Área de influencia Complejo volcánico Chiles, Cerro Negro
9031	2020/11/24	10:04:17	4,716	-76,097	87,0	1,5	Argelia, Valle del Cauca
9032	2020/11/24	10:06:42	6,741	-73,146	139,0	2,1	Los Santos, Santander
9033	2020/11/24	10:31:46	6,796	-73,168	147,0	1,5	Los Santos, Santander
9034	2020/11/24	10:38:01	4,792	-74,602	28,0	1,7	San Juan de Rioseco, Cundinamarca
9035	2020/11/24	11:13:33	10,398	-73,535	90,0	2,3	Pueblo Bello, Cesar
9036	2020/11/24	11:24:25	6,606	-76,784	59,0	2,2	Vigia del Fuerte, Antioquia
9037	2020/11/24	11:29:08	6,711	-73,171	136,0	2,0	Villanueva, Santander
9038	2020/11/24	12:26:31	6,584	-73,574	115,0	1,6	El Carmen, Santander
9039	2020/11/24	13:14:54	6,857	-73,552	105,0	1,4	San Vicente de Chucurí, Santander
9040	2020/11/24	13:33:13	8,68	-73,078	157,0	3,5	El Tarra, Norte de Santander
9041	2020/11/24	14:01:46	6,628	-73,473	123,0	1,5	El Carmen, Santander
9042	2020/11/24	15:14:44	6,786	-73,148	149,0	2,2	Los Santos, Santander
9043	2020/11/24	15:38:46	4,197	-75,836	16,0	1,5	Sevilla, Valle del Cauca
9044	2020/11/24	16:12:13	2,607	-75,392	0,0	1,3	Campoalegre, Huila
9045	2020/11/24	16:19:58	6,919	-73,145	145,0	1,5	Girón, Santander
9046	2020/11/24	17:06:55	6,796	-73,116	135,0	2,3	Los Santos, Santander
9047	2020/11/24	17:15:31	6,791	-73,108	140,0	2,5	Los Santos, Santander
9048	2020/11/24	17:36:52	3,482	-74,203	9,0	1,6	Mejetas, Meta
9049	2020/11/24	18:14:19	7,086	-73,82	83,0	2,7	Barrancabermeja, Santander
9050	2020/11/24	18:36:45	6,773	-73,088	141,0	2,2	Los Santos, Santander
9051	2020/11/24	18:57:20	7,137	-73,274	122,0	1,8	Lebrija, Santander
9052	2020/11/24	19:04:55	4,744	-74,685	0,0	0,8	Pulí, Cundinamarca
9053	2020/11/24	19:31:15	6,858	-73,143	139,0	1,8	Los Santos, Santander
9054	2020/11/24	19:40:40	4,381	-77,711	27,0	2,2	Océano Pacífico

N	FECHA	H:M:S	LAT	LON	Z	M	UBICACIÓN
9055	2020/11/24	20:01:43	3,346	-74,322	46,0	1,3	Uribe, Meta
9056	2020/11/24	21:09:15	3,466	-74,192	0,0	1,7	Mesetas, Meta
9057	2020/11/24	21:47:23	1,954	-76,085	0,0	1,7	Pitalito, Huila
9058	2020/11/24	22:47:54	3,343	-74,351	20,0	0,9	Uribe, Meta
9059	2020/11/24	22:55:29	6,778	-73,133	140,0	2,1	Los Santos, Santander
9060	2020/11/24	23:49:46	6,419	-73,643	109,0	2,7	Santa Helena del Opón, Santander
9061	2020/11/25	00:00:06	9,556	-73,487	0,0	1,5	La Jagua de Ibirico, Cesar
9062	2020/11/25	00:04:16	6,763	-73,146	150,0	1,8	Los Santos, Santander
9063	2020/11/25	00:21:52	5,282	-77,621	29,0	3,7	Océano Pacífico
9064	2020/11/25	00:30:58	4,981	-75,503	0,0	0,7	Villamaria, Caldas
9065	2020/11/25	00:44:43	6,83	-73,119	152,0	1,8	Los Santos, Santander
9066	2020/11/25	01:15:20	6,592	-76,758	24,0	1,8	Vigia del Fuerte, Antioquia
9067	2020/11/25	01:23:21	1,657	-77,352	19,0	1,0	Taminango, Nariño
9068	2020/11/25	01:28:01	6,8	-73,171	135,0	1,8	Los Santos, Santander
9069	2020/11/25	01:53:47	6,791	-73,192	143,0	1,7	Los Santos, Santander
9070	2020/11/25	02:06:52	6,994	-76,014	0,0	1,6	Dabeiba, Antioquia
9071	2020/11/25	02:18:20	5,25	-77,747	32,0	1,9	Océano Pacífico
9072	2020/11/25	02:26:00	6,571	-76,319	0,0	1,6	Frontino, Antioquia
9073	2020/11/25	02:27:43	6,867	-73,311	126,0	1,6	Zapatoca, Santander
9074	2020/11/25	02:50:05	6,469	-71,994	3,0	1,8	Tame, Arauca
9075	2020/11/25	03:21:31	5,931	-77,66	28,0	2,0	Océano Pacífico
9076	2020/11/25	03:25:33	6,195	-76,637	44,0	1,4	Vigia del Fuerte, Antioquia
9077	2020/11/25	03:34:02	6,758	-73,171	147,0	2,0	Los Santos, Santander
9078	2020/11/25	03:40:52	6,28	-73,576	123,0	1,3	El Guacamayo, Santander
9079	2020/11/25	03:46:01	6,813	-73,385	127,0	1,5	San Vicente de Chucurí, Santander
9080	2020/11/25	04:06:28	6,794	-73,157	147,0	1,5	Los Santos, Santander
9081	2020/11/25	04:38:27	6,685	-73,01	14,0	1,8	Aratoca, Santander
9082	2020/11/25	04:52:59	7,262	-75,744	43,0	2,2	Ituango, Antioquia
9083	2020/11/25	05:15:30	6,79	-73,243	140,0	1,7	Zapatoca, Santander
9084	2020/11/25	06:21:56	4,101	-75,562	20,0	1,8	Roncesvalles, Tolima
9085	2020/11/25	08:18:23	4,452	-76,262	5,0	0,8	Roldanillo, Valle del Cauca
9086	2020/11/25	08:30:53	11,157	-73,622	20,0	1,3	Santa Marta, Magdalena
9087	2020/11/25	09:47:51	5,23	-73,732	147,0	1,5	Cucunubá, Cundinamarca
9088	2020/11/25	10:01:04	2,79	-75,019	33,0	1,3	San Vicente del Caguán, Caquetá
9089	2020/11/25	10:01:44	11,29	-72,738	68,0	1,7	Riohacha, la Guajira
9090	2020/11/25	10:02:41	1,969	-75,903	25,0	2,4	Timaná, Huila
9091	2020/11/25	10:09:21	2,734	-79,418	0,0	2,7	Océano Pacífico
9092	2020/11/25	10:12:36	3,068	-79,41	12,0	2,0	Océano Pacífico
9093	2020/11/25	11:23:31	3,451	-74,23	8,0	1,6	Mesetas, Meta
9094	2020/11/25	12:09:03	5,257	-73,734	144,0	1,8	Cucunubá, Cundinamarca
9095	2020/11/25	12:21:19	4,392	-75,864	136,0	1,4	Sevilla, Valle del Cauca
9096	2020/11/25	12:35:52	7,982	-75,01	1,0	2,4	Caucasia, Antioquia
9097	2020/11/25	12:44:28	6,732	-73,163	134,0	2,2	Villanueva, Santander
9098	2020/11/25	12:54:56	6,855	-73,159	142,0	2,1	Los Santos, Santander
9099	2020/11/25	13:39:11	6,791	-73,138	142,0	2,7	Los Santos, Santander
9100	2020/11/25	13:55:14	6,796	-73,147	146,0	1,9	Los Santos, Santander

N	FECHA	H:M:S	LAT	LON	Z	M	UBICACIÓN
9101	2020/11/25	14:25:36	6,817	-73,129	142,0	2,4	Los Santos, Santander
9102	2020/11/25	14:29:32	6,824	-73,138	143,0	1,8	Los Santos, Santander
9103	2020/11/25	15:25:08	3,411	-74,164	9,0	1,3	Mesetas, Meta
9104	2020/11/25	15:37:16	8,326	-73,425	9,0	1,9	Rio de Oro, Cesar
9105	2020/11/25	16:30:18	7,571	-73,329	9,0	1,4	La Esperanza, Norte de Santander
9106	2020/11/25	18:01:27	3,489	-74,203	11,0	1,8	Mesetas, Meta
9107	2020/11/25	18:06:43	6,063	-73,934	23,0	1,3	Sucre, Santander
9108	2020/11/25	18:13:53	7,773	-73,472	120,0	2,9	San Alberto, Cesar
9109	2020/11/25	18:19:13	5,234	-73,707	145,0	1,8	Cucunubá, Cundinamarca
9110	2020/11/25	19:09:33	3,979	-75,357	21,0	1,3	Ortega, Tolima
9111	2020/11/25	19:35:08	6,781	-73,192	141,0	1,8	Los Santos, Santander
9112	2020/11/25	20:05:46	4,483	-76,079	100,0	1,5	Roldanillo, Valle del Cauca
9113	2020/11/25	22:54:34	10,104	-73,823	74,0	1,9	El Copey, Cesar
9114	2020/11/25	23:10:37	11,78	-73,133	20,0	1,9	Mar Caribe
9115	2020/11/25	23:35:07	6,566	-74,522	0,0	1,2	Puerto Berrío, Antioquia
9116	2020/11/25	23:49:13	6,362	-71,97	0,0	1,9	Tame, Arauca
9117	2020/11/26	00:28:19	3,473	-74,214	10,0	1,1	Mesetas, Meta
9118	2020/11/26	01:08:14	4,999	-74,473	33,0	1,6	Villeta, Cundinamarca
9119	2020/11/26	01:13:59	6,697	-73,138	132,0	2,2	Jordán, Santander
9120	2020/11/26	01:59:00	2,717	-75,679	21,0	2,5	Íquira, Huila
9121	2020/11/26	02:19:24	6,72	-73,129	134,0	1,7	Jordán, Santander
9122	2020/11/26	02:28:28	2,812	-74,439	21,0	1,6	Uribe, Meta
9123	2020/11/26	02:43:16	5,595	-73,852	137,0	1,4	Caldas, Boyacá
9124	2020/11/26	02:52:33	6,81	-73,147	145,0	2,3	Los Santos, Santander
9125	2020/11/26	03:01:35	6,24	-73,715	116,0	1,5	Vélez, Santander
9126	2020/11/26	03:02:34	3,853	-73,638	7,0	1,9	Castilla la Nueva, Meta
9127	2020/11/26	03:27:10	6,766	-73,129	135,0	2,1	Los Santos, Santander
9128	2020/11/26	03:32:52	6,797	-73,127	143,0	2,3	Los Santos, Santander
9129	2020/11/26	03:51:04	6,834	-73,167	148,0	1,8	Los Santos, Santander
9130	2020/11/26	03:59:22	9,717	-72,816	2,0	2,8	Venezuela
9131	2020/11/26	04:29:39	6,805	-73,175	140,0	2,6	Los Santos, Santander
9132	2020/11/26	05:21:04	6,858	-73,175	148,0	2,4	Zapatoca, Santander
9133	2020/11/26	05:27:12	6,759	-73,153	136,0	2,4	Los Santos, Santander
9134	2020/11/26	06:09:03	5,311	-73,749	135,0	2,2	Lenguazaque, Cundinamarca
9135	2020/11/26	06:11:06	6,801	-73,153	148,0	2,9	Los Santos, Santander
9136	2020/11/26	06:23:01	6,876	-73,279	125,0	1,2	Betulia, Santander
9137	2020/11/26	06:29:48	5,816	-76,079	50,0	0,9	Ciudad Bolívar, Antioquia
9138	2020/11/26	06:38:12	6,756	-73,166	145,0	1,8	Los Santos, Santander
9139	2020/11/26	06:44:14	6,772	-73,165	149,0	1,9	Los Santos, Santander
9140	2020/11/26	06:54:46	7,572	-72,929	162,0	1,9	Arboledas, Norte de Santander
9141	2020/11/26	07:02:42	4,351	-76,058	74,0	1,1	Zarzal, Valle del Cauca
9142	2020/11/26	07:11:54	6,739	-73,139	141,0	2,1	Los Santos, Santander
9143	2020/11/26	08:00:54	4,61	-76,82	54,0	1,4	Medio San Juan (Andagoya), Chocó
9144	2020/11/26	08:09:33	6,766	-73,12	134,0	1,9	Los Santos, Santander
9145	2020/11/26	08:11:47	3,517	-78,704	20,0	1,9	Océano Pacífico
9146	2020/11/26	08:55:24	2,516	-76,373	0,0	0,2	Totoró, Cauca

N	FECHA	H:M:S	LAT	LON	Z	M	UBICACIÓN
9147	2020/11/26	09:08:53	6,917	-73,468	116,0	1,3	San Vicente de Chucurí, Santander
9148	2020/11/26	09:32:30	9,868	-73,63	26,0	1,5	Valledupar, Cesar
9149	2020/11/26	09:53:14	4,844	-78,057	23,0	1,8	Océano Pacífico
9150	2020/11/26	10:00:00	6,517	-73,588	101,0	1,7	Santa Helena del Opón, Santander
9151	2020/11/26	10:20:43	7,574	-73,33	3,0	1,2	La Esperanza, Norte de Santander
9152	2020/11/26	15:35:44	4,023	-71,64	0,0	2,2	Puerto Gaitán, Meta
9153	2020/11/26	15:36:08	5,777	-76,038	67,0	1,8	Ciudad Bolívar, Antioquia
9154	2020/11/26	16:01:27	10,894	-73,738	41,0	1,8	Santa Marta, Magdalena
9155	2020/11/26	18:03:44	6,749	-73,15	144,0	2,0	Los Santos, Santander
9156	2020/11/26	19:21:32	7,074	-75,964	15,0	1,5	Peque, Antioquia
9157	2020/11/26	19:35:27	4,471	-73,845	0,0	1,4	Fómeque, Cundinamarca
9158	2020/11/26	20:48:19	2,785	-76,868	106,0	1,6	Morales, Cauca
9159	2020/11/26	21:13:10	1,57	-76,103	0,0	1,9	Acevedo, Huila
9160	2020/11/26	21:56:23	2,973	-74,742	4,0	1,2	Uribe, Meta
9161	2020/11/26	22:16:25	9,938	-72,926	137,0	2,4	Venezuela
9162	2020/11/26	22:36:09	5,628	-75,863	43,0	1,3	Jardín, Antioquia
9163	2020/11/26	22:36:19	10,252	-72,988	126,0	2,0	La Paz, Cesar
9164	2020/11/26	22:51:58	6,839	-73,215	157,0	1,6	Zapatoca, Santander
9165	2020/11/27	00:12:20	4,781	-76,047	89,0	1,4	Ansermanuevo, Valle del Cauca
9166	2020/11/27	00:41:38	6,816	-73,22	145,0	2,8	Zapatoca, Santander
9167	2020/11/27	01:00:25	5,93	-73,6	110,0	1,6	Moniquirá, Boyacá
9168	2020/11/27	01:31:56	6,755	-73,184	133,0	1,6	Villanueva, Santander
9169	2020/11/27	02:39:27	6,745	-73,18	132,0	1,7	Villanueva, Santander
9170	2020/11/27	02:54:39	6,928	-73,205	149,0	2,7	Girón, Santander
9171	2020/11/27	03:07:27	4,879	-78,05	25,0	2,0	Océano Pacífico
9172	2020/11/27	03:16:23	6,763	-73,184	153,0	1,7	Los Santos, Santander
9173	2020/11/27	03:46:06	5,58	-74,954	25,0	1,2	Samaná, Caldas
9174	2020/11/27	04:12:10	5,923	-77,555	26,0	2,2	Océano Pacífico
9175	2020/11/27	05:08:03	6,774	-73,175	139,0	2,4	Los Santos, Santander
9176	2020/11/27	05:17:27	1,657	-77,544	123,0	2,6	Cumbitara, Nariño
9177	2020/11/27	05:24:59	6,781	-73,165	137,0	2,2	Los Santos, Santander
9178	2020/11/27	05:29:47	2,333	-75,57	28,0	1,5	Gigante, Huila
9179	2020/11/27	05:58:03	2,121	-75,716	29,0	1,2	Altamira, Huila
9180	2020/11/27	06:02:41	3,376	-74,441	22,0	1,2	Uribe, Meta
9181	2020/11/27	06:08:05	5,324	-72,651	6,0	1,5	Pajarito, Boyacá
9182	2020/11/27	06:40:37	6,835	-73,14	136,0	2,2	Los Santos, Santander
9183	2020/11/27	07:30:30	6,766	-73,15	145,0	1,5	Los Santos, Santander
9184	2020/11/27	07:37:18	6,867	-73,199	126,0	1,7	Zapatoca, Santander
9185	2020/11/27	07:49:15	6,845	-73,19	144,0	1,5	Zapatoca, Santander
9186	2020/11/27	08:39:56	4,907	-76,254	104,0	1,3	San José del Palmar, Chocó
9187	2020/11/27	09:02:08	12,43	-72,707	5,0	2,7	Mar Caribe
9188	2020/11/27	09:03:59	6,626	-73,176	152,0	1,7	Barichara, Santander
9189	2020/11/27	09:24:10	10,339	-73,468	75,0	1,4	Valledupar, Cesar
9190	2020/11/27	09:35:07	6,77	-73,175	147,0	1,5	Los Santos, Santander
9191	2020/11/27	09:49:42	11,135	-73,8	18,0	1,1	Santa Marta, Magdalena
9192	2020/11/27	09:52:26	6,673	-73,124	135,0	1,8	Villanueva, Santander

N	FECHA	H:M:S	LAT	LON	Z	M	UBICACIÓN
9193	2020/11/27	11:08:13	6,769	-73,134	147,0	1,6	Los Santos, Santander
9194	2020/11/27	11:56:39	6,69	-73,189	139,0	1,7	Barichara, Santander
9195	2020/11/27	12:39:48	6,723	-73,112	137,0	2,3	Jordán, Santander
9196	2020/11/27	13:01:37	6,022	-73,484	134,0	1,6	Santana, Boyacá
9197	2020/11/27	14:07:07	2,417	-75,388	4,0	1,4	Algeciras, Huila
9198	2020/11/27	14:23:22	6,817	-73,068	140,0	2,2	Los Santos, Santander
9199	2020/11/27	15:30:13	3,54	-74,458	11,0	1,4	Uribe, Meta
9200	2020/11/27	15:39:21	4,77	-76,059	53,0	1,9	Ansermanuevo, Valle del Cauca
9201	2020/11/27	16:29:18	6,518	-73,6	105,0	1,6	Santa Helena del Opón, Santander
9202	2020/11/27	17:00:21	2,509	-75,372	10,0	1,2	Algeciras, Huila
9203	2020/11/27	17:13:37	6,802	-73,601	104,0	1,6	El Carmen, Santander
9204	2020/11/27	17:19:36	9,7	-72,834	4,0	2,1	Venezuela
9205	2020/11/27	18:03:28	2,844	-77,116	83,0	1,2	López, Cauca
9206	2020/11/27	19:32:57	6,513	-73,761	98,0	2,0	Vélez, Santander
9207	2020/11/27	19:46:41	5,679	-74,062	106,0	1,4	San Pablo de Borbur, Boyacá
9208	2020/11/27	20:04:13	6,355	-75,882	0,0	1,8	Anzá, Antioquia
9209	2020/11/27	20:16:15	2,571	-75,428	25,0	1,4	Hobo, Huila
9210	2020/11/27	20:57:20	4,078	-75,42	4,0	1,5	San Antonio, Tolima
9211	2020/11/27	22:04:50	2,739	-76,784	22,0	1,5	Morales, Cauca
9212	2020/11/27	23:13:54	5,901	-78,582	31,0	3,1	Océano Pacífico
9213	2020/11/28	00:06:52	6,808	-73,126	154,0	1,8	Los Santos, Santander
9214	2020/11/28	00:12:47	6,777	-73,101	133,0	2,0	Los Santos, Santander
9215	2020/11/28	00:21:30	5,646	-73,031	10,0	2,2	Firavitoba, Boyacá
9216	2020/11/28	00:39:56	6,043	-75,455	4,0	0,8	Retiro, Antioquia
9217	2020/11/28	00:41:12	6,806	-73,155	137,0	1,9	Los Santos, Santander
9218	2020/11/28	00:44:22	5,538	-76,543	24,0	2,0	Lloró, Chocó
9219	2020/11/28	00:53:29	5,548	-76,704	19,0	1,7	Rio Quito (Paimadó), Chocó
9220	2020/11/28	01:26:27	6,931	-73,414	131,0	1,4	San Vicente de Chucurí, Santander
9221	2020/11/28	01:59:25	7,191	-73,081	155,0	2,0	Bucaramanga, Santander
9222	2020/11/28	02:30:56	2,583	-76,945	14,0	0,5	El Tambo, Cauca
9223	2020/11/28	02:57:56	6,766	-73,167	140,0	1,9	Los Santos, Santander
9224	2020/11/28	03:15:35	6,791	-73,182	146,0	1,7	Los Santos, Santander
9225	2020/11/28	04:17:56	5,388	-76,674	34,0	1,3	Unión Panamericana ( Animas), Chocó
9226	2020/11/28	04:18:13	6,745	-73,111	136,0	1,9	Los Santos, Santander
9227	2020/11/28	04:22:18	2,346	-79,485	0,0	2,3	Océano Pacífico
9228	2020/11/28	05:44:08	6,749	-73,153	132,0	1,6	Los Santos, Santander
9229	2020/11/28	05:47:23	3,449	-74,312	4,0	1,2	Uribe, Meta
9230	2020/11/28	06:50:22	6,791	-73,118	147,0	1,8	Los Santos, Santander
9231	2020/11/28	07:07:40	5,263	-73,786	135,0	1,7	Cucunubá, Cundinamarca
9232	2020/11/28	07:28:10	10,175	-73,138	122,0	1,7	La Paz, Cesar
9233	2020/11/28	08:29:07	4,491	-74,73	3,0	0,9	Jerusalén, Cundinamarca
9234	2020/11/28	08:35:57	3,929	-76,314	122,0	1,1	Buga, Valle del Cauca
9235	2020/11/28	09:20:42	6,838	-73,141	146,0	2,4	Los Santos, Santander
9236	2020/11/28	10:23:24	6,801	-73,142	137,0	2,4	Los Santos, Santander
9237	2020/11/28	10:33:13	4,691	-76,086	94,0	1,6	Toro, Valle del Cauca
9238	2020/11/28	10:53:17	5,726	-73,948	111,0	1,5	Tununguá, Boyacá

N	FECHA	H:M:S	LAT	LON	Z	M	UBICACIÓN
9239	2020/11/28	11:00:39	6,785	-73,184	137,0	1,7	Los Santos, Santander
9240	2020/11/28	11:48:19	6,715	-73,141	139,0	2,4	Jordán, Santander
9241	2020/11/28	12:08:30	6,941	-75,856	16,0	2,0	Peque, Antioquia
9242	2020/11/28	12:24:13	5,754	-73,154	10,0	2,0	Paipa, Boyacá
9243	2020/11/28	12:28:37	6,314	-73,522	122,0	1,9	Contratación, Santander
9244	2020/11/28	14:10:23	7,205	-76,234	67,0	2,5	Ituango, Antioquia
9245	2020/11/28	14:14:09	5,244	-73,736	152,0	2,1	Cucunubá, Cundinamarca
9246	2020/11/28	14:21:32	11,338	-72,912	18,0	1,8	Riohacha, la Guajira
9247	2020/11/28	15:00:21	6,846	-73,141	147,0	2,5	Los Santos, Santander
9248	2020/11/28	15:12:50	6,868	-73,125	151,0	2,1	Los Santos, Santander
9249	2020/11/28	19:08:49	7,393	-76,239	66,0	2,7	Tierralta, Córdoba
9250	2020/11/28	19:15:49	6,797	-76,151	0,0	1,7	Frontino, Antioquia
9251	2020/11/28	19:17:53	3,468	-74,196	5,0	1,1	Mesetas, Meta
9252	2020/11/28	20:08:09	5,268	-73,736	144,0	1,6	Cucunubá, Cundinamarca
9253	2020/11/28	20:39:54	6,734	-73,196	151,0	1,9	Villanueva, Santander
9254	2020/11/28	21:04:32	4,9	-75,016	24,0	1,6	Líbano, Tolima
9255	2020/11/28	21:37:43	4,695	-74,832	0,0	0,7	Venadillo, Tolima
9256	2020/11/28	22:47:29	3,478	-74,198	5,0	1,8	Mesetas, Meta
9257	2020/11/28	22:48:17	5,286	-73,731	148,0	2,3	Lenguazaque, Cundinamarca
9258	2020/11/29	00:13:22	6,781	-73,199	137,0	1,8	Los Santos, Santander
9259	2020/11/29	00:24:58	6,72	-73,146	140,0	2,1	Jordán, Santander
9260	2020/11/29	00:33:50	7,964	-73,418	103,0	2,3	San Martín, Cesar
9261	2020/11/29	00:41:28	6,818	-73,136	145,0	3,5	Los Santos, Santander
9262	2020/11/29	00:45:58	6,805	-72,963	158,0	2,0	Piedecuesta, Santander
9263	2020/11/29	01:20:35	6,754	-73,09	133,0	2,0	Los Santos, Santander
9264	2020/11/29	01:43:23	1,868	-75,891	41,0	1,1	Suaza, Huila
9265	2020/11/29	01:45:26	2,309	-75,43	63,0	1,2	Gigante, Huila
9266	2020/11/29	01:56:15	4,653	-75,032	25,0	0,6	Alvarado, Tolima
9267	2020/11/29	03:08:11	6,736	-73,23	135,0	1,6	Zapatoca, Santander
9268	2020/11/29	03:16:08	5,54	-73,845	129,0	1,4	Simijaca, Cundinamarca
9269	2020/11/29	03:17:29	7,597	-72,673	16,0	2,4	Bochalema, Norte de Santander
9270	2020/11/29	03:43:23	6,798	-73,182	150,0	1,7	Los Santos, Santander
9271	2020/11/29	04:03:08	6,749	-73,176	132,0	1,6	Los Santos, Santander
9272	2020/11/29	04:06:12	6,784	-73,175	134,0	1,5	Los Santos, Santander
9273	2020/11/29	04:09:44	6,766	-73,159	142,0	2,0	Los Santos, Santander
9274	2020/11/29	04:17:52	6,798	-73,174	136,0	2,1	Los Santos, Santander
9275	2020/11/29	04:21:04	6,689	-73,162	148,0	1,6	Villanueva, Santander
9276	2020/11/29	04:38:28	6,809	-73,187	148,0	1,6	Los Santos, Santander
9277	2020/11/29	05:05:27	3,774	-77,07	29,0	1,1	Buenaventura, Valle del Cauca
9278	2020/11/29	05:27:05	6,786	-73,121	137,0	2,1	Los Santos, Santander
9279	2020/11/29	05:49:19	6,788	-73,133	142,0	1,6	Los Santos, Santander
9280	2020/11/29	06:28:20	2,344	-75,432	14,0	1,4	Gigante, Huila
9281	2020/11/29	06:35:00	6,771	-73,146	137,0	1,7	Los Santos, Santander
9282	2020/11/29	07:16:48	6,783	-73,151	149,0	1,5	Los Santos, Santander
9283	2020/11/29	07:18:19	6,771	-73,164	150,0	1,6	Los Santos, Santander
9284	2020/11/29	07:31:54	6,788	-73,091	143,0	1,7	Los Santos, Santander



N	FECHA	H:M:S	LAT	LON	Z	M	UBICACIÓN
9285	2020/11/29	07:41:43	6,784	-73,205	146,0	1,7	Zapatoca, Santander
9286	2020/11/29	08:01:53	6,728	-73,141	136,0	1,8	Jordán, Santander
9287	2020/11/29	09:10:02	6,786	-73,168	142,0	2,1	Los Santos, Santander
9288	2020/11/29	09:33:11	6,829	-73,185	145,0	2,8	Zapatoca, Santander
9289	2020/11/29	09:57:56	6,799	-73,177	145,0	3,3	Los Santos, Santander
9290	2020/11/29	10:09:51	6,755	-73,151	136,0	2,0	Los Santos, Santander
9291	2020/11/29	10:57:30	6,838	-73,05	141,0	1,9	Los Santos, Santander
9292	2020/11/29	11:00:37	6,225	-74,155	21,0	1,1	Cimitarra, Santander
9293	2020/11/29	12:39:55	6,772	-73,177	143,0	1,9	Los Santos, Santander
9294	2020/11/29	14:29:22	3,489	-74,203	10,0	1,8	Mesetas, Meta
9295	2020/11/29	14:53:58	8,46	-73,278	143,0	2,1	Teorama, Norte de Santander
9296	2020/11/29	15:00:35	6,838	-73,135	149,0	1,9	Los Santos, Santander
9297	2020/11/29	15:26:33	6,621	-73,182	147,0	2,0	Barichara, Santander
9298	2020/11/29	15:44:17	6,775	-73,141	140,0	2,1	Los Santos, Santander
9299	2020/11/29	17:48:31	6,788	-73,117	137,0	2,1	Los Santos, Santander
9300	2020/11/29	17:53:55	6,804	-73,058	144,0	1,7	Los Santos, Santander
9301	2020/11/29	18:05:19	4,26	-73,73	22,0	1,1	Villavicencio, Meta
9302	2020/11/29	18:09:38	6,762	-73,176	135,0	1,8	Los Santos, Santander
9303	2020/11/29	18:58:50	6,796	-73,159	140,0	2,8	Los Santos, Santander
9304	2020/11/29	19:17:01	2,114	-80,394	30,0	3,3	Océano Pacífico
9305	2020/11/29	20:52:21	5,591	-76,551	12,0	1,5	Atrato (Yuto), Chocó
9306	2020/11/29	21:28:55	4,35	-76,563	54,0	1,1	Sipí, Chocó
9307	2020/11/29	21:54:31	11,035	-72,474	89,0	2,1	Cerca de la Costa de Colombia
9308	2020/11/29	21:54:44	4,939	-76,727	32,0	1,5	Medio San Juan (Andagoya), Chocó
9309	2020/11/29	22:18:08	6,745	-73,21	137,0	1,8	Villanueva, Santander
9310	2020/11/29	23:28:49	6,81	-73,141	133,0	1,8	Los Santos, Santander
9311	2020/11/30	00:17:08	7,749	-73,328	121,0	2,1	La Esperanza, Norte de Santander
9312	2020/11/30	00:52:26	6,752	-73,184	146,0	1,7	Villanueva, Santander
9313	2020/11/30	01:14:23	6,797	-73,168	143,0	3,3	Los Santos, Santander
9314	2020/11/30	01:22:33	4,841	-77,63	30,0	1,6	Océano Pacífico
9315	2020/11/30	01:34:38	6,794	-73,152	144,0	2,4	Los Santos, Santander
9316	2020/11/30	01:57:36	5,957	-76,618	100,0	1,3	Medio Atrato (Beté), Chocó
9317	2020/11/30	03:27:09	5,7	-76,044	51,0	0,9	Betania, Antioquia
9318	2020/11/30	04:14:15	4,696	-74,678	1,0	0,9	Pulí, Cundinamarca
9319	2020/11/30	04:28:27	4,722	-76,149	95,0	1,5	Argelia, Valle del Cauca
9320	2020/11/30	04:43:19	3,71	-77,256	20,0	2,6	Océano Pacífico
9321	2020/11/30	04:58:06	6,749	-73,176	138,0	1,8	Los Santos, Santander
9322	2020/11/30	05:31:44	2,586	-75,662	24,0	1,7	Tesalia, Huila
9323	2020/11/30	06:21:27	6,867	-75,792	11,0	1,7	Sabanalarga, Antioquia
9324	2020/11/30	06:47:00	6,787	-73,167	136,0	2,0	Los Santos, Santander
9325	2020/11/30	07:02:07	7,0	-75,365	4,0	1,0	Yarumal, Antioquia
9326	2020/11/30	07:03:40	2,525	-75,394	23,0	1,3	Hobo, Huila
9327	2020/11/30	07:34:26	3,489	-74,201	10,0	1,6	Mesetas, Meta
9328	2020/11/30	08:22:56	6,707	-73,15	138,0	2,0	Villanueva, Santander
9329	2020/11/30	08:38:05	6,78	-73,125	137,0	2,3	Los Santos, Santander
9330	2020/11/30	08:49:09	7,414	-73,265	125,0	1,5	Rionegro, Santander

N	FECHA	H:M:S	LAT	LON	Z	M	UBICACIÓN
9331	2020/11/30	09:20:51	3,34	-74,435	8,0	1,2	Uribe, Meta
9332	2020/11/30	10:11:09	5,603	-76,039	39,0	1,2	Bagadó, Chocó
9333	2020/11/30	10:16:02	6,694	-73,206	134,0	1,7	Barichara, Santander
9334	2020/11/30	10:16:46	6,817	-73,153	136,0	1,9	Los Santos, Santander
9335	2020/11/30	10:26:52	6,583	-73,476	115,0	2,1	El Carmen, Santander
9336	2020/11/30	11:12:05	7,563	-73,117	116,0	2,1	El Playón, Santander
9337	2020/11/30	11:28:41	6,758	-73,124	132,0	2,1	Los Santos, Santander
9338	2020/11/30	11:30:21	6,766	-73,176	137,0	2,1	Los Santos, Santander
9339	2020/11/30	11:51:27	5,293	-73,735	136,0	1,9	Lenguazaque, Cundinamarca
9340	2020/11/30	12:01:30	6,793	-73,155	141,0	2,8	Los Santos, Santander
9341	2020/11/30	12:12:24	6,689	-73,138	130,0	2,2	Villanueva, Santander
9342	2020/11/30	12:29:02	5,414	-73,785	137,0	1,6	Fúquene, Cundinamarca
9343	2020/11/30	13:07:57	6,728	-73,133	139,0	2,4	Jordán, Santander
9344	2020/11/30	13:54:12	6,828	-73,152	142,0	1,9	Los Santos, Santander
9345	2020/11/30	14:06:36	6,853	-73,175	146,0	1,8	Zapatoca, Santander
9346	2020/11/30	16:45:34	2,372	-75,444	0,0	1,3	Gigante, Huila
9347	2020/11/30	16:58:50	5,332	-77,588	20,0	1,8	Océano Pacífico
9348	2020/11/30	18:01:35	6,796	-73,137	134,0	2,0	Los Santos, Santander
9349	2020/11/30	18:55:08	3,937	-76,307	115,0	2,0	Buga, Valle del Cauca
9350	2020/11/30	19:17:39	5,293	-73,773	138,0	2,4	Ubaté, Cundinamarca
9351	2020/11/30	20:21:20	5,113	-74,684	14,0	1,4	Guaduas, Cundinamarca
9352	2020/11/30	21:02:52	5,91	-74,884	2,0	1,0	San Francisco, Antioquia
9353	2020/11/30	22:03:20	6,743	-72,908	198,0	1,8	Cepitá, Santander
9354	2020/11/30	22:08:28	6,793	-73,185	144,0	1,8	Los Santos, Santander
9355	2020/12/01	01:08:00	6,277	-73,663	108,0	1,7	La Paz, Santander
9356	2020/12/01	02:10:14	6,887	-73,274	127,0	1,7	Betulia, Santander
9357	2020/12/01	02:33:06	2,02	-75,944	16,0	0,9	Elías, Huila
9358	2020/12/01	03:24:44	3,917	-75,069	23,0	1,7	Saldaña, Tolima
9359	2020/12/01	03:57:19	1,878	-75,996	29,0	2,9	Pitalito, Huila
9360	2020/12/01	04:20:30	6,982	-77,156	47,0	4,0	Carmen del Darién (Curbaradó), Chocó
9361	2020/12/01	04:25:33	3,493	-74,215	6,0	1,4	Mesetas, Meta
9362	2020/12/01	04:38:01	6,737	-73,193	131,0	1,9	Villanueva, Santander
9363	2020/12/01	05:23:51	6,54	-73,486	112,0	1,6	El Carmen, Santander
9364	2020/12/01	05:29:03	4,236	-76,17	127,0	1,3	Bugalagrande, Valle del Cauca
9365	2020/12/01	05:41:53	4,646	-74,629	28,0	1,3	Jerusalén, Cundinamarca
9366	2020/12/01	06:45:21	8,254	-73,114	144,0	2,5	Hacarí, Norte de Santander
9367	2020/12/01	07:47:42	7,915	-73,222	125,0	2,3	Ábrego, Norte de Santander
9368	2020/12/01	07:59:56	10,564	-73,427	86,0	2,9	Valledupar, Cesar
9369	2020/12/01	08:10:05	6,793	-73,16	143,0	1,8	Los Santos, Santander
9370	2020/12/01	08:49:50	10,814	-73,335	79,0	1,8	Valledupar, Cesar
9371	2020/12/01	09:04:36	6,816	-73,222	147,0	1,6	Zapatoca, Santander
9372	2020/12/01	09:13:26	6,804	-73,17	146,0	1,4	Los Santos, Santander
9373	2020/12/01	09:17:38	5,091	-74,003	132,0	1,6	Cogua, Cundinamarca
9374	2020/12/01	09:22:18	11,409	-74,35	21,0	1,6	Mar Caribe
9375	2020/12/01	09:28:50	5,603	-73,96	105,0	1,7	Pauna, Boyacá
9376	2020/12/01	09:33:57	5,31	-76,504	50,0	1,3	Tadó, Chocó

N	FECHA	H:M:S	LAT	LON	Z	M	UBICACIÓN
9377	2020/12/01	10:14:13	6,841	-73,187	147,0	1,8	Zapatoca, Santander
9378	2020/12/01	12:23:37	1,994	-76,061	16,0	1,2	Saladoblanco, Huila
9379	2020/12/01	12:38:52	6,118	-73,716	109,0	1,3	Vélez, Santander
9380	2020/12/01	13:26:11	6,122	-73,802	101,0	1,5	El Peñón, Santander
9381	2020/12/01	13:51:28	6,594	-73,554	110,0	1,4	El Carmen, Santander
9382	2020/12/01	14:07:53	3,41	-74,198	4,0	1,2	Mesetas, Meta
9383	2020/12/01	14:09:43	3,442	-74,17	3,0	1,3	Mesetas, Meta
9384	2020/12/01	14:20:46	3,512	-74,241	8,0	1,7	Mesetas, Meta
9385	2020/12/01	15:50:21	5,903	-73,589	132,0	1,9	Moniquirá, Boyacá
9386	2020/12/01	16:04:05	6,776	-73,134	144,0	1,9	Los Santos, Santander
9387	2020/12/01	16:31:49	6,785	-73,1	148,0	2,0	Los Santos, Santander
9388	2020/12/01	16:42:06	6,812	-73,126	146,0	2,1	Los Santos, Santander
9389	2020/12/01	16:51:58	11,285	-73,33	40,0	1,6	Mar Caribe
9390	2020/12/01	17:09:41	6,677	-73,181	147,0	1,8	Villanueva, Santander
9391	2020/12/01	19:12:13	6,707	-73,218	128,0	1,5	Barichara, Santander
9392	2020/12/01	20:24:30	7,202	-74,364	10,0	2,2	San Pablo, Bolívar
9393	2020/12/01	21:12:30	3,917	-76,308	111,0	1,7	Buga, Valle del Cauca
9394	2020/12/01	21:52:01	6,791	-73,002	154,0	2,0	Aratocha, Santander
9395	2020/12/01	22:15:08	6,831	-73,138	147,0	2,6	Los Santos, Santander
9396	2020/12/01	22:41:51	6,596	-73,184	150,0	1,8	Barichara, Santander
9397	2020/12/02	00:01:02	2,524	-76,871	125,0	1,3	El Tambo, Cauca
9398	2020/12/02	00:12:11	6,82	-73,121	145,0	1,8	Los Santos, Santander
9399	2020/12/02	00:15:48	6,904	-73,154	143,0	1,9	Girón, Santander
9400	2020/12/02	00:16:52	6,776	-73,371	131,0	1,6	San Vicente de Chucurí, Santander
9401	2020/12/02	01:00:16	6,754	-73,116	136,0	1,8	Los Santos, Santander
9402	2020/12/02	01:30:24	4,422	-73,458	10,0	1,2	Medina, Cundinamarca
9403	2020/12/02	02:23:21	6,812	-73,122	147,0	1,7	Los Santos, Santander
9404	2020/12/02	02:27:24	6,779	-73,107	140,0	2,1	Los Santos, Santander
9405	2020/12/02	03:08:28	5,248	-73,748	146,0	1,8	Cucunubá, Cundinamarca
9406	2020/12/02	03:27:25	3,745	-74,602	41,0	1,5	Dolores, Tolima
9407	2020/12/02	03:42:37	6,818	-73,096	138,0	1,9	Los Santos, Santander
9408	2020/12/02	04:18:07	5,539	-74,75	3,0	1,1	Victoria, Caldas
9409	2020/12/02	04:25:41	6,775	-73,193	139,0	1,8	Los Santos, Santander
9410	2020/12/02	04:27:42	4,524	-78,113	20,0	1,8	Océano Pacífico
9411	2020/12/02	04:56:25	6,635	-73,154	134,0	1,6	Villanueva, Santander
9412	2020/12/02	05:00:02	6,754	-73,188	134,0	1,7	Villanueva, Santander
9413	2020/12/02	05:08:30	5,629	-73,971	104,0	2,1	Pauna, Boyacá
9414	2020/12/02	05:08:58	2,098	-79,656	10,0	2,5	Océano Pacífico
9415	2020/12/02	05:16:21	6,792	-73,164	139,0	1,5	Los Santos, Santander
9416	2020/12/02	05:38:35	5,225	-76,502	41,0	1,1	Río Iró (Santa Rita), Chocó
9417	2020/12/02	05:58:23	1,893	-75,999	20,0	0,7	Pitalito, Huila
9418	2020/12/02	06:27:14	3,455	-74,209	1,0	1,2	Mesetas, Meta
9419	2020/12/02	06:54:10	6,809	-73,143	144,0	1,8	Los Santos, Santander
9420	2020/12/02	07:10:00	6,847	-73,159	136,0	1,8	Los Santos, Santander
9421	2020/12/02	08:04:26	6,79	-73,185	151,0	1,7	Los Santos, Santander
9422	2020/12/02	08:18:23	6,798	-76,626	0,0	1,5	Murindó, Antioquia

N	FECHA	H:M:S	LAT	LON	Z	M	UBICACIÓN
9423	2020/12/02	08:24:40	6,837	-73,196	146,0	1,8	Zapatoca, Santander
9424	2020/12/02	09:11:42	5,592	-73,789	133,0	1,5	Chiquinquirá, Boyacá
9425	2020/12/02	09:22:44	5,83	-75,951	62,0	1,4	Ciudad Bolívar, Antioquia
9426	2020/12/02	09:36:30	6,733	-73,16	139,0	2,2	Villanueva, Santander
9427	2020/12/02	10:19:01	6,737	-73,111	139,0	2,0	Los Santos, Santander
9428	2020/12/02	10:32:04	6,711	-73,148	150,0	1,9	Jordán, Santander
9429	2020/12/02	12:22:06	6,463	-73,773	98,0	1,2	Landázuri, Santander
9430	2020/12/02	12:24:42	4,578	-74,716	28,0	0,6	Jerusalén, Cundinamarca
9431	2020/12/02	13:41:39	6,92	-73,11	146,0	2,0	Girón, Santander
9432	2020/12/02	14:08:47	5,699	-74,0	107,0	2,0	Pauna, Boyacá
9433	2020/12/02	14:16:21	0,8045	-77,944	4,0	2,8	Área de influencia Complejo volcánico Chiles, Cerro Negro
9434	2020/12/02	15:44:37	3,253	-72,472	0,0	2,2	Mampiripán, Meta
9435	2020/12/02	17:18:37	6,996	-74,113	83,0	1,9	Yondó (Casabe), Antioquia
9436	2020/12/02	20:37:37	6,764	-73,156	144,0	2,1	Los Santos, Santander
9437	2020/12/02	21:10:22	1,676	-78,365	99,0	2,8	Roberto Payán (San José), Nariño
9438	2020/12/02	21:44:45	4,193	-75,831	13,0	0,8	Sevilla, Valle del Cauca
9439	2020/12/02	22:39:23	4,085	-76,636	61,0	1,4	El Litoral del San Juan (Docordó), Chocó
9440	2020/12/02	23:14:35	5,247	-73,711	146,0	1,8	Cucunubá, Cundinamarca
9441	2020/12/02	23:33:42	5,538	-73,572	152,0	1,8	Ráquira, Boyacá
9442	2020/12/02	23:44:05	2,695	-74,331	1,0	1,3	Uribe, Meta
9443	2020/12/02	23:45:02	12,089	-74,001	21,0	3,2	Mar Caribe
9444	2020/12/03	00:41:46	6,867	-73,127	148,0	3,1	Los Santos, Santander
9445	2020/12/03	01:55:31	7,126	-77,025	26,0	1,8	Carmen del Darién (Curbaradó), Chocó
9446	2020/12/03	03:10:26	2,39	-75,649	27,0	1,2	Paicol, Huila
9447	2020/12/03	04:23:08	2,011	-76,052	16,0	1,2	Saladoblanco, Huila
9448	2020/12/03	04:28:39	6,792	-73,193	129,0	1,7	Los Santos, Santander
9449	2020/12/03	04:33:23	6,754	-73,171	138,0	1,8	Los Santos, Santander
9450	2020/12/03	04:46:51	5,277	-73,764	146,0	1,6	Cucunubá, Cundinamarca
9451	2020/12/03	05:20:03	6,793	-73,162	144,0	2,7	Los Santos, Santander
9452	2020/12/03	05:24:09	1,967	-75,997	23,0	1,4	Eliás, Huila
9453	2020/12/03	05:31:07	3,908	-76,443	146,0	1,3	Yotoco, Valle del Cauca
9454	2020/12/03	05:40:48	6,765	-73,14	143,0	2,3	Los Santos, Santander
9455	2020/12/03	06:02:27	1,885	-75,991	22,0	1,2	Pitalito, Huila
9456	2020/12/03	06:12:06	7,324	-76,11	16,0	1,4	Ituango, Antioquia
9457	2020/12/03	06:14:45	4,692	-76,68	56,0	1,3	Sipí, Chocó
9458	2020/12/03	07:51:54	6,96	-73,635	101,0	1,5	San Vicente de Chucurí, Santander
9459	2020/12/03	07:52:51	6,802	-73,184	140,0	1,8	Los Santos, Santander
9460	2020/12/03	08:06:12	6,788	-73,167	136,0	1,7	Los Santos, Santander
9461	2020/12/03	08:13:41	6,814	-73,127	143,0	2,8	Los Santos, Santander
9462	2020/12/03	08:33:12	6,772	-73,127	140,0	1,9	Los Santos, Santander
9463	2020/12/03	08:44:01	6,787	-73,132	150,0	1,8	Los Santos, Santander
9464	2020/12/03	08:57:21	6,741	-73,137	137,0	2,2	Los Santos, Santander
9465	2020/12/03	09:34:33	5,158	-72,983	0,0	1,5	Páez, Boyacá
9466	2020/12/03	09:47:40	3,202	-75,657	14,0	1,2	Planadas, Tolima
9467	2020/12/03	11:44:27	7,392	-75,244	51,0	3,1	Tarazá, Antioquia
9468	2020/12/03	14:07:09	6,51	-73,522	107,0	1,8	Simacota, Santander

N	FECHA	H:M:S	LAT	LON	Z	M	UBICACIÓN
9469	2020/12/03	14:25:20	6,754	-73,116	138,0	2,1	Los Santos, Santander
9470	2020/12/03	14:29:43	6,91	-73,331	125,0	1,5	Zapatoca, Santander
9471	2020/12/03	15:22:21	3,544	-76,435	124,0	1,4	Palmira, Valle del Cauca
9472	2020/12/03	16:17:44	5,295	-73,783	141,0	1,9	Ubaté, Cundinamarca
9473	2020/12/03	16:54:52	2,977	-74,796	6,0	1,5	Uribe, Meta
9474	2020/12/03	17:36:58	3,408	-74,148	6,0	1,1	Mesetas, Meta
9475	2020/12/03	20:10:22	3,701	-76,985	8,0	1,6	Buenaventura, Valle del Cauca
9476	2020/12/03	21:00:26	6,752	-73,069	149,0	1,9	Los Santos, Santander
9477	2020/12/03	21:48:21	2,085	-75,704	11,0	1,6	Guadalupe, Huila
9478	2020/12/03	22:09:53	6,884	-73,157	145,0	2,3	Los Santos, Santander
9479	2020/12/03	22:55:54	5,265	-78,213	21,0	2,4	Océano Pacífico
9480	2020/12/03	23:49:11	2,085	-77,932	53,0	2,0	El Charco, Nariño
9481	2020/12/04	00:04:43	6,88	-73,168	149,0	1,9	Los Santos, Santander
9482	2020/12/04	00:27:06	6,833	-73,115	144,0	2,3	Los Santos, Santander
9483	2020/12/04	00:30:20	6,844	-73,163	136,0	1,5	Los Santos, Santander
9484	2020/12/04	00:38:52	5,427	-74,982	1,0	1,0	Samaná, Caldas
9485	2020/12/04	00:46:55	5,255	-73,777	143,0	1,6	Cucunubá, Cundinamarca
9486	2020/12/04	00:49:56	11,905	-73,053	28,0	1,9	Mar Caribe
9487	2020/12/04	01:55:08	5,958	-73,683	119,0	1,3	Guavatá, Santander
9488	2020/12/04	01:56:30	6,081	-75,227	0,0	1,3	Cocorná, Antioquia
9489	2020/12/04	02:07:50	6,774	-73,142	144,0	1,7	Los Santos, Santander
9490	2020/12/04	02:14:52	6,736	-73,184	146,0	1,6	Villanueva, Santander
9491	2020/12/04	03:00:09	5,626	-74,367	80,0	1,3	Yacopí, Cundinamarca
9492	2020/12/04	03:06:33	6,796	-73,15	134,0	1,7	Los Santos, Santander
9493	2020/12/04	03:51:54	7,692	-77,25	16,0	3,0	Riosucio, Chocó
9494	2020/12/04	03:57:32	6,839	-73,215	146,0	1,6	Zapatoca, Santander
9495	2020/12/04	04:19:18	4,762	-76,156	93,0	2,5	El Cairo, Valle del Cauca
9496	2020/12/04	05:08:54	2,064	-78,613	93,0	2,2	Francisco Pizarro (Salahonda), Nariño
9497	2020/12/04	05:36:25	4,338	-75,95	17,0	1,0	Sevilla, Valle del Cauca
9498	2020/12/04	06:08:48	7,424	-77,591	17,0	1,6	Riosucio, Chocó
9499	2020/12/04	06:11:47	6,745	-73,184	138,0	1,7	Villanueva, Santander
9500	2020/12/04	06:14:14	6,757	-73,177	140,0	1,4	Los Santos, Santander
9501	2020/12/04	06:31:15	6,73	-73,184	147,0	1,5	Villanueva, Santander
9502	2020/12/04	07:10:43	3,168	-76,433	118,0	1,6	Guachene, Cauca
9503	2020/12/04	07:17:19	5,996	-76,597	44,0	1,4	Medio Atrato (Beté), Chocó
9504	2020/12/04	07:28:43	7,451	-73,912	26,0	1,5	San Pablo, Bolívar
9505	2020/12/04	07:39:04	8,456	-74,298	25,0	2,1	Tiquisio (Puerto Rico), Bolívar
9506	2020/12/04	07:57:46	5,417	-73,781	132,0	1,4	Fúquene, Cundinamarca
9507	2020/12/04	08:02:07	6,677	-73,214	135,0	1,8	Barichara, Santander
9508	2020/12/04	08:09:33	2,018	-75,905	10,0	0,9	Elías, Huila
9509	2020/12/04	08:33:31	6,746	-73,13	145,0	1,5	Los Santos, Santander
9510	2020/12/04	08:35:36	6,876	-73,251	120,0	1,5	Zapatoca, Santander
9511	2020/12/04	08:53:30	6,76	-73,161	142,0	1,6	Los Santos, Santander
9512	2020/12/04	11:47:33	6,778	-73,13	147,0	1,8	Los Santos, Santander
9513	2020/12/04	11:58:21	6,83	-73,184	152,0	1,9	Zapatoca, Santander
9514	2020/12/04	12:33:24	8,753	-74,542	64,0	2,2	Achí, Bolívar

N	FECHA	H:M:S	LAT	LON	Z	M	UBICACIÓN
9515	2020/12/04	13:35:13	6,728	-73,134	146,0	1,9	Jordán, Santander
9516	2020/12/04	14:54:23	5,585	-74,355	76,0	1,5	Yacopí, Cundinamarca
9517	2020/12/04	14:56:40	3,451	-74,207	4,0	1,2	Mesetas, Meta
9518	2020/12/04	15:31:24	6,852	-73,152	145,0	1,8	Los Santos, Santander
9519	2020/12/04	15:32:11	6,396	-73,697	101,0	1,6	Vélez, Santander
9520	2020/12/04	15:38:03	6,183	-76,1	41,0	1,7	Urao, Antioquia
9521	2020/12/04	16:48:35	6,809	-73,107	145,0	2,1	Los Santos, Santander
9522	2020/12/04	17:52:56	7,838	-73,344	114,0	1,9	Ábrego, Norte de Santander
9523	2020/12/04	18:47:04	6,823	-73,596	98,0	1,9	San Vicente de Chucurí, Santander
9524	2020/12/04	18:48:51	6,795	-73,553	108,0	1,6	El Carmen, Santander
9525	2020/12/04	19:04:11	5,539	-73,906	117,0	1,7	Caldas, Boyacá
9526	2020/12/04	19:42:17	4,793	-75,923	98,0	1,2	Cartago, Valle del Cauca
9527	2020/12/04	20:05:09	3,684	-72,683	0,0	1,9	San Martín, Meta
9528	2020/12/04	20:06:03	6,862	-76,313	0,0	1,6	Dabeiba, Antioquia
9529	2020/12/04	20:45:27	5,267	-78,291	21,0	2,5	Océano Pacífico
9530	2020/12/04	21:14:15	10,154	-72,434	0,0	1,5	Venezuela
9531	2020/12/04	21:28:00	6,783	-73,155	147,0	1,8	Los Santos, Santander
9532	2020/12/04	21:56:33	6,795	-73,147	146,0	2,5	Los Santos, Santander
9533	2020/12/04	22:07:29	5,427	-73,779	131,0	2,1	Fúquene, Cundinamarca
9534	2020/12/04	23:29:45	7,133	-76,31	0,0	1,5	Dabeiba, Antioquia
9535	2020/12/04	23:54:23	6,792	-73,159	140,0	1,9	Los Santos, Santander
9536	2020/12/05	00:34:41	4,87	-76,765	22,0	1,3	Nóvita, Chocó
9537	2020/12/05	02:15:42	6,807	-73,144	148,0	1,8	Los Santos, Santander
9538	2020/12/05	02:28:08	2,928	-76,43	17,0	0,9	Santander de Quilichao, Cauca
9539	2020/12/05	02:46:18	8,391	-73,456	110,0	1,8	Ocaña, Norte de Santander
9540	2020/12/05	03:00:51	1,957	-80,144	19,0	3,1	Océano Pacífico
9541	2020/12/05	03:09:50	6,863	-73,149	149,0	1,9	Los Santos, Santander
9542	2020/12/05	04:01:28	6,74	-73,147	133,0	2,1	Los Santos, Santander
9543	2020/12/05	04:10:10	6,763	-73,142	134,0	2,3	Los Santos, Santander
9544	2020/12/05	04:17:02	6,881	-73,223	134,0	1,3	Zapatoca, Santander
9545	2020/12/05	04:50:05	4,947	-76,201	93,0	2,5	San José del Palmar, Chocó
9546	2020/12/05	05:12:50	3,767	-77,26	10,0	1,7	Océano Pacífico
9547	2020/12/05	05:47:12	4,723	-76,356	120,0	1,3	Sipí, Chocó
9548	2020/12/05	05:57:01	4,277	-77,644	10,0	1,6	Océano Pacífico
9549	2020/12/05	06:23:03	6,136	-74,064	95,0	1,3	Sucre, Santander
9550	2020/12/05	07:08:27	6,72	-73,094	135,0	1,6	Jordán, Santander
9551	2020/12/05	07:15:28	6,887	-73,167	135,0	1,5	Girón, Santander
9552	2020/12/05	07:27:51	5,279	-73,764	139,0	2,0	Cucunubá, Cundinamarca
9553	2020/12/05	07:31:24	6,724	-73,15	140,0	1,7	Villanueva, Santander
9554	2020/12/05	08:47:33	3,88	-76,163	29,0	1,1	Buga, Valle del Cauca
9555	2020/12/05	09:01:35	6,755	-73,162	147,0	2,9	Los Santos, Santander
9556	2020/12/05	09:11:18	11,212	-72,199	82,0	1,5	Cerca de la Costa de Colombia
9557	2020/12/05	10:10:57	5,734	-72,554	6,0	1,6	Pisva, Boyacá
9558	2020/12/05	10:51:21	6,859	-73,163	126,0	1,6	Los Santos, Santander
9559	2020/12/05	11:38:24	6,51	-73,502	119,0	1,4	Simacota, Santander
9560	2020/12/05	11:54:10	6,732	-73,154	134,0	1,9	Los Santos, Santander

N	FECHA	H:M:S	LAT	LON	Z	M	UBICACIÓN
9561	2020/12/05	12:32:16	11,092	-74,06	2,0	1,7	Santa Marta, Magdalena
9562	2020/12/05	12:33:27	6,728	-73,15	134,0	1,9	Villanueva, Santander
9563	2020/12/05	12:49:52	8,564	-73,243	115,0	1,4	Teorama, Norte de Santander
9564	2020/12/05	14:29:50	6,762	-73,141	134,0	2,0	Los Santos, Santander
9565	2020/12/05	15:23:01	3,328	-74,705	23,0	1,5	Colombia, Huila
9566	2020/12/05	15:24:04	6,811	-73,166	147,0	1,9	Los Santos, Santander
9567	2020/12/05	16:07:53	6,72	-73,158	131,0	1,7	Villanueva, Santander
9568	2020/12/05	16:33:00	2,215	-75,534	27,0	2,2	Garzón, Huila
9569	2020/12/05	17:08:28	6,741	-73,081	139,0	1,7	Los Santos, Santander
9570	2020/12/05	18:09:38	6,762	-73,12	144,0	1,8	Los Santos, Santander
9571	2020/12/05	18:17:54	1,765	-76,112	36,0	1,1	Palestina, Huila
9572	2020/12/05	19:32:09	6,766	-73,15	135,0	1,9	Los Santos, Santander
9573	2020/12/05	20:12:22	3,153	-78,008	0,0	1,9	Océano Pacífico
9574	2020/12/05	20:13:44	6,821	-73,184	133,0	2,0	Zapatoca, Santander
9575	2020/12/05	20:24:04	5,576	-73,86	127,0	2,2	Caldas, Boyacá
9576	2020/12/05	21:25:21	2,892	-74,86	0,0	1,3	San Vicente del Caguán, Caquetá
9577	2020/12/05	22:23:01	6,905	-72,182	5,0	1,5	Cubará, Boyacá
9578	2020/12/05	22:31:42	0,434	-76,238	12,0	2,7	Puerto Asís, Putumayo
9579	2020/12/05	23:08:47	6,792	-72,985	152,0	2,0	Aratocha, Santander
9580	2020/12/05	23:10:22	10,723	-72,395	113,0	2,2	Venezuela
9581	2020/12/06	00:08:45	5,971	-75,817	23,0	0,9	Venecia, Antioquia
9582	2020/12/06	00:13:30	2,72	-75,034	24,0	2,3	San Vicente del Caguán, Caquetá
9583	2020/12/06	00:45:46	4,062	-75,124	20,0	1,4	San Luis, Tolima
9584	2020/12/06	01:14:21	5,402	-74,381	29,0	1,2	La Palma, Cundinamarca
9585	2020/12/06	01:16:13	6,384	-73,492	124,0	1,5	Santa Helena del Opón, Santander
9586	2020/12/06	01:59:00	3,938	-76,116	108,0	1,4	San Pedro, Valle del Cauca
9587	2020/12/06	02:07:13	7,379	-74,723	53,0	2,1	Zaragoza, Antioquia
9588	2020/12/06	02:36:45	6,76	-76,388	0,0	1,0	Frontino, Antioquia
9589	2020/12/06	03:33:06	6,802	-73,103	20,0	1,1	Los Santos, Santander
9590	2020/12/06	03:35:37	6,282	-76,231	81,0	1,4	Urrao, Antioquia
9591	2020/12/06	03:36:58	6,928	-76,245	0,0	1,1	Dabeiba, Antioquia
9592	2020/12/06	04:29:26	3,47	-74,203	8,0	1,6	Mesetas, Meta
9593	2020/12/06	04:34:14	4,858	-73,014	41,0	2,0	Sabanalarga, Casanare
9594	2020/12/06	04:35:08	7,309	-74,736	51,0	1,7	Zaragoza, Antioquia
9595	2020/12/06	04:54:47	6,779	-73,171	139,0	1,7	Los Santos, Santander
9596	2020/12/06	05:02:26	6,766	-73,15	136,0	1,8	Los Santos, Santander
9597	2020/12/06	05:23:59	6,758	-73,099	141,0	1,9	Los Santos, Santander
9598	2020/12/06	05:25:41	6,757	-73,16	136,0	2,2	Los Santos, Santander
9599	2020/12/06	05:29:37	4,622	-75,526	152,0	1,5	Salento, Quindío
9600	2020/12/06	05:58:28	6,428	-74,856	15,0	1,0	San Roque, Antioquia
9601	2020/12/06	06:05:35	6,936	-76,273	0,0	1,1	Dabeiba, Antioquia
9602	2020/12/06	06:10:05	6,566	-73,584	118,0	1,4	El Carmen, Santander
9603	2020/12/06	06:12:01	3,431	-74,19	4,0	1,1	Mesetas, Meta
9604	2020/12/06	06:17:29	7,021	-76,626	26,0	1,3	Carmen del Darién (Curbaradó), Chocó
9605	2020/12/06	06:26:06	6,797	-73,127	133,0	1,9	Los Santos, Santander
9606	2020/12/06	07:07:19	6,739	-73,182	138,0	1,7	Villanueva, Santander

N	FECHA	H:M:S	LAT	LON	Z	M	UBICACIÓN
9607	2020/12/06	07:20:45	6,754	-73,184	137,0	1,8	Villanueva, Santander
9608	2020/12/06	07:38:03	6,766	-73,197	138,0	1,8	Los Santos, Santander
9609	2020/12/06	07:46:45	6,732	-73,116	136,0	1,7	Los Santos, Santander
9610	2020/12/06	07:50:41	7,41	-73,75	9,0	1,1	Puerto Wilches, Santander
9611	2020/12/06	08:01:51	6,756	-73,148	138,0	1,7	Los Santos, Santander
9612	2020/12/06	08:14:43	6,758	-73,146	138,0	1,9	Los Santos, Santander
9613	2020/12/06	08:24:33	6,79	-73,179	150,0	1,5	Los Santos, Santander
9614	2020/12/06	08:49:08	6,707	-73,103	135,0	1,8	Jordán, Santander
9615	2020/12/06	09:17:21	8,134	-73,09	149,0	2,2	Ábrego, Norte de Santander
9616	2020/12/06	09:22:21	5,331	-73,713	140,0	1,7	Lenguazaque, Cundinamarca
9617	2020/12/06	09:36:34	3,459	-74,196	4,0	0,9	Mesetas, Meta
9618	2020/12/06	09:45:51	8,61	-73,2	127,0	2,2	Teorama, Norte de Santander
9619	2020/12/06	10:06:21	7,219	-76,257	10,0	1,4	Ituango, Antioquia
9620	2020/12/06	10:53:39	6,778	-73,149	141,0	3,0	Los Santos, Santander
9621	2020/12/06	11:22:33	6,809	-73,036	150,0	1,8	Los Santos, Santander
9622	2020/12/06	11:56:33	6,758	-73,141	140,0	2,0	Los Santos, Santander
9623	2020/12/06	14:15:26	6,802	-73,214	149,0	1,6	Zapatoca, Santander
9624	2020/12/06	14:17:53	6,798	-73,184	147,0	1,7	Los Santos, Santander
9625	2020/12/06	15:25:20	6,766	-73,201	136,0	1,9	Villanueva, Santander
9626	2020/12/06	15:35:29	6,768	-73,328	154,0	1,9	Zapatoca, Santander
9627	2020/12/06	16:14:01	3,89	-71,558	0,0	2,2	Puerto Gaitán, Meta
9628	2020/12/06	16:27:04	6,988	-77,121	8,0	2,2	Carmen del Darién (Curbaradó), Chocó
9629	2020/12/06	16:32:03	5,75	-73,906	103,0	1,4	Albania, Santander
9630	2020/12/06	17:52:57	5,27	-73,743	152,0	1,7	Cucunubá, Cundinamarca
9631	2020/12/06	18:22:46	4,736	-74,731	20,0	1,0	Pulí, Cundinamarca
9632	2020/12/06	18:59:39	0,8	-77,94	4,0	2,1	Área de influencia Complejo volcánico Chiles, Cerro Negro
9633	2020/12/06	21:25:49	6,76	-73,152	144,0	1,8	Los Santos, Santander
9634	2020/12/06	21:29:55	6,776	-73,125	142,0	2,5	Los Santos, Santander
9635	2020/12/06	21:41:12	6,72	-73,167	135,0	1,7	Villanueva, Santander
9636	2020/12/06	21:58:23	6,87	-73,297	126,0	1,8	Betulia, Santander
9637	2020/12/06	22:58:06	6,746	-73,162	139,0	2,0	Los Santos, Santander
9638	2020/12/06	23:29:54	6,755	-73,117	141,0	2,4	Los Santos, Santander
9639	2020/12/06	23:47:49	6,778	-73,145	143,0	2,1	Los Santos, Santander
9640	2020/12/07	00:20:52	6,789	-73,192	148,0	1,5	Los Santos, Santander
9641	2020/12/07	00:21:56	6,745	-73,141	139,0	1,8	Los Santos, Santander
9642	2020/12/07	00:45:36	6,78	-73,142	150,0	1,6	Los Santos, Santander
9643	2020/12/07	00:57:47	6,765	-73,127	134,0	2,0	Los Santos, Santander
9644	2020/12/07	01:02:41	6,786	-73,11	143,0	2,3	Los Santos, Santander
9645	2020/12/07	01:11:14	6,818	-73,153	139,0	2,4	Los Santos, Santander
9646	2020/12/07	02:24:21	7,436	-78,104	14,0	2,4	Panama
9647	2020/12/07	02:34:34	6,745	-73,107	137,0	1,6	Los Santos, Santander
9648	2020/12/07	03:22:43	6,803	-73,204	136,0	1,6	Zapatoca, Santander
9649	2020/12/07	03:53:28	5,925	-73,8	115,0	1,3	Sucre, Santander
9650	2020/12/07	04:01:55	6,579	-75,253	19,0	1,2	Santa Rosa de Osos, Antioquia
9651	2020/12/07	04:13:31	5,792	-73,149	14,0	1,3	Paipa, Boyacá
9652	2020/12/07	04:16:03	8,242	-73,79	4,0	1,3	Morales, Bolívar



N	FECHA	H:M:S	LAT	LON	Z	M	UBICACIÓN
9653	2020/12/07	04:26:09	5,457	-73,799	132,0	1,5	Susa, Cundinamarca
9654	2020/12/07	04:32:39	6,723	-73,199	145,0	1,5	Villanueva, Santander
9655	2020/12/07	05:16:23	6,779	-73,188	130,0	1,5	Los Santos, Santander
9656	2020/12/07	05:48:05	6,745	-73,223	139,0	1,8	Zapatoca, Santander
9657	2020/12/07	05:58:06	6,771	-73,214	131,0	1,6	Zapatoca, Santander
9658	2020/12/07	06:00:43	6,702	-73,181	137,0	2,2	Villanueva, Santander
9659	2020/12/07	06:09:14	5,031	-76,386	74,0	1,7	San José del Palmar, Chocó
9660	2020/12/07	06:17:45	6,87	-73,131	150,0	1,5	Los Santos, Santander
9661	2020/12/07	06:23:15	6,737	-73,184	137,0	1,9	Villanueva, Santander
9662	2020/12/07	06:28:05	3,409	-74,256	16,0	1,7	Mesetas, Meta
9663	2020/12/07	06:36:33	6,821	-73,231	127,0	1,6	Zapatoca, Santander
9664	2020/12/07	06:37:02	6,915	-76,254	0,0	1,2	Dabeiba, Antioquia
9665	2020/12/07	06:49:21	6,868	-73,189	138,0	1,6	Zapatoca, Santander
9666	2020/12/07	06:58:42	6,756	-73,216	135,0	1,7	Zapatoca, Santander
9667	2020/12/07	07:27:52	4,633	-74,788	28,0	1,6	Beltrán, Cundinamarca
9668	2020/12/07	07:43:24	6,758	-73,193	137,0	2,0	Villanueva, Santander
9669	2020/12/07	07:57:14	9,922	-74,905	62,0	1,4	San Juan Nepomuceno, Bolívar
9670	2020/12/07	08:56:27	6,691	-73,409	131,0	1,4	El Carmen, Santander
9671	2020/12/07	08:58:04	6,048	-73,69	116,0	2,3	Chipatá, Santander
9672	2020/12/07	09:22:43	7,012	-72,25	16,0	1,5	Toledo, Norte de Santander
9673	2020/12/07	09:53:21	6,699	-73,184	133,0	1,9	Barichara, Santander
9674	2020/12/07	10:05:32	6,884	-73,284	126,0	2,4	Betulia, Santander
9675	2020/12/07	10:25:53	7,216	-73,355	105,0	1,3	Lebrija, Santander
9676	2020/12/07	10:52:09	6,748	-73,205	131,0	2,1	Villanueva, Santander
9677	2020/12/07	11:01:22	7,037	-73,56	136,0	1,5	San Vicente de Chucurí, Santander
9678	2020/12/07	12:21:33	3,619	-74,418	27,0	2,7	Uribe, Meta
9679	2020/12/07	12:36:47	6,639	-73,163	119,0	1,8	Villanueva, Santander
9680	2020/12/07	13:39:43	6,025	-73,743	103,0	1,4	Bolívar, Santander
9681	2020/12/07	14:18:55	8,358	-73,236	121,0	2,0	San Calixto, Norte de Santander
9682	2020/12/07	15:13:57	6,806	-73,208	140,0	1,6	Zapatoca, Santander
9683	2020/12/07	16:12:43	6,773	-73,242	139,0	2,0	Zapatoca, Santander
9684	2020/12/07	16:28:52	5,181	-73,683	153,0	2,1	Chocontá, Cundinamarca
9685	2020/12/07	16:33:00	4,67	-76,338	112,0	2,2	Sipí, Chocó
9686	2020/12/07	17:10:09	6,754	-73,171	134,0	2,1	Los Santos, Santander
9687	2020/12/07	17:10:50	6,782	-73,174	144,0	1,7	Los Santos, Santander
9688	2020/12/07	17:29:26	5,069	-75,126	40,0	0,9	Casabianca, Tolima
9689	2020/12/07	18:26:29	7,551	-77,268	21,0	1,8	Riosucio, Chocó
9690	2020/12/07	19:06:14	9,91	-74,792	52,0	2,2	Tenerife, Magdalena
9691	2020/12/07	19:20:37	6,737	-73,171	133,0	2,1	Villanueva, Santander
9692	2020/12/07	19:42:56	6,8	-73,144	145,0	2,0	Los Santos, Santander
9693	2020/12/07	19:46:46	7,629	-75,344	16,0	1,8	Cáceres, Antioquia
9694	2020/12/07	20:04:13	6,021	-73,835	106,0	1,5	El Peñón, Santander
9695	2020/12/07	20:13:03	6,67	-73,169	164,0	1,7	Villanueva, Santander
9696	2020/12/07	20:21:40	5,831	-73,714	118,0	1,6	Puente Nacional, Santander
9697	2020/12/07	21:15:51	6,775	-73,159	137,0	2,6	Los Santos, Santander
9698	2020/12/07	21:16:26	3,453	-74,192	9,0	1,3	Mesetas, Meta

N	FECHA	H:M:S	LAT	LON	Z	M	UBICACIÓN
9699	2020/12/07	21:28:37	3,487	-74,224	11,0	1,5	Mesetas, Meta
9700	2020/12/07	21:52:09	6,82	-73,19	143,0	2,0	Zapatoca, Santander
9701	2020/12/07	22:40:37	6,832	-73,1	151,0	3,7	Los Santos, Santander
9702	2020/12/07	23:04:59	7,566	-74,856	43,0	1,4	Zaragoza, Antioquia
9703	2020/12/07	23:22:25	7,342	-74,159	5,0	1,2	San Pablo, Bolívar
9704	2020/12/07	23:27:31	2,003	-75,118	20,0	1,2	Puerto Rico, Caquetá
9705	2020/12/07	23:32:41	6,724	-73,184	134,0	1,8	Villanueva, Santander
9706	2020/12/08	00:02:53	6,548	-71,984	0,0	1,9	Tame, Arauca
9707	2020/12/08	00:28:18	3,484	-74,504	4,0	1,5	Uribe, Meta
9708	2020/12/08	00:44:27	2,441	-75,494	15,0	1,6	Gigante, Huila
9709	2020/12/08	01:31:40	6,855	-73,189	142,0	2,4	Zapatoca, Santander
9710	2020/12/08	02:32:59	6,695	-73,162	133,0	1,8	Villanueva, Santander
9711	2020/12/08	03:12:31	5,307	-73,742	137,0	2,3	Lenguazaque, Cundinamarca
9712	2020/12/08	03:21:58	4,852	-77,66	29,0	4,9	Océano Pacífico
9713	2020/12/08	03:32:48	4,859	-77,612	30,0	2,7	Océano Pacífico
9714	2020/12/08	03:37:20	2,449	-75,577	26,0	1,5	Tesalia, Huila
9715	2020/12/08	03:47:57	4,823	-77,579	29,0	1,7	Océano Pacífico
9716	2020/12/08	03:55:29	5,569	-76,521	33,0	1,1	Atrato (Yuto), Chocó
9717	2020/12/08	04:08:46	6,654	-73,1	143,0	1,9	Curití, Santander
9718	2020/12/08	04:34:56	2,916	-78,074	0,0	2,6	Océano Pacífico
9719	2020/12/08	04:45:25	6,741	-73,167	135,0	1,7	Los Santos, Santander
9720	2020/12/08	05:12:49	4,845	-74,902	59,0	1,2	Lérida, Tolima
9721	2020/12/08	05:17:07	6,766	-73,159	135,0	1,8	Los Santos, Santander
9722	2020/12/08	05:20:21	4,871	-77,558	30,0	1,7	Océano Pacífico
9723	2020/12/08	05:22:08	6,779	-73,18	126,0	1,6	Los Santos, Santander
9724	2020/12/08	05:34:40	6,765	-73,164	136,0	2,2	Los Santos, Santander
9725	2020/12/08	05:43:18	3,837	-76,159	103,0	1,2	Buga, Valle del Cauca
9726	2020/12/08	05:55:29	5,286	-73,723	135,0	2,1	Lenguazaque, Cundinamarca
9727	2020/12/08	06:16:09	6,756	-73,165	132,0	1,9	Los Santos, Santander
9728	2020/12/08	06:19:14	5,684	-74,977	16,0	0,8	Samaná, Caldas
9729	2020/12/08	06:43:25	6,382	-73,137	191,0	2,7	Ocamonte, Santander
9730	2020/12/08	07:02:32	6,832	-73,191	144,0	1,6	Zapatoca, Santander
9731	2020/12/08	07:11:27	6,758	-73,201	128,0	2,0	Villanueva, Santander
9732	2020/12/08	07:19:22	6,771	-73,154	134,0	1,7	Los Santos, Santander
9733	2020/12/08	07:42:53	6,818	-73,199	142,0	1,6	Zapatoca, Santander
9734	2020/12/08	08:27:45	10,873	-74,009	27,0	1,5	Ciénaga, Magdalena
9735	2020/12/08	08:29:37	2,463	-75,474	33,0	3,4	Gigante, Huila
9736	2020/12/08	08:43:27	1,977	-75,961	27,0	1,1	Timaná, Huila
9737	2020/12/08	08:50:14	6,629	-76,049	24,0	1,2	Abriaquí, Antioquia
9738	2020/12/08	08:56:45	4,95	-76,215	99,0	1,7	San José del Palmar, Chocó
9739	2020/12/08	08:57:59	8,699	-73,213	126,0	2,1	Teorama, Norte de Santander
9740	2020/12/08	09:01:15	3,773	-76,103	135,0	1,5	Ginebra, Valle del Cauca
9741	2020/12/08	09:12:01	6,748	-73,153	134,0	2,1	Los Santos, Santander
9742	2020/12/08	09:20:58	1,939	-77,074	21,0	0,5	Bolívar, Cauca
9743	2020/12/08	09:22:42	6,741	-73,116	139,0	1,9	Los Santos, Santander
9744	2020/12/08	09:27:24	3,939	-76,318	119,0	1,1	Buga, Valle del Cauca

N	FECHA	H:M:S	LAT	LON	Z	M	UBICACIÓN
9745	2020/12/08	09:33:35	7,518	-73,996	64,0	1,5	San Pablo, Bolívar
9746	2020/12/08	09:36:36	2,631	-76,198	13,0	1,0	Páez (Belalcázar), Cauca
9747	2020/12/08	09:38:06	2,621	-76,222	17,0	0,8	Inzá, Cauca
9748	2020/12/08	09:44:31	10,856	-72,072	100,0	1,8	Venezuela
9749	2020/12/08	09:46:18	6,284	-73,688	107,0	2,0	La Paz, Santander
9750	2020/12/08	09:55:06	2,631	-76,201	13,0	1,2	Páez (Belalcázar), Cauca
9751	2020/12/08	10:04:51	6,826	-76,244	0,0	1,0	Frontino, Antioquia
9752	2020/12/08	10:12:52	6,412	-73,542	124,0	1,3	Santa Helena del Opón, Santander
9753	2020/12/08	10:26:13	3,487	-74,207	7,0	1,6	Mesetas, Meta
9754	2020/12/08	10:28:24	6,727	-73,149	137,0	2,4	Villanueva, Santander
9755	2020/12/08	10:47:18	4,45	-75,613	23,0	0,8	Calarcá, Quindío
9756	2020/12/08	10:50:40	6,789	-73,174	143,0	1,7	Los Santos, Santander
9757	2020/12/08	11:08:23	6,783	-73,146	140,0	1,9	Los Santos, Santander
9758	2020/12/08	11:20:20	6,837	-73,235	145,0	1,7	Zapatoca, Santander
9759	2020/12/08	11:53:29	6,706	-73,166	135,0	2,5	Villanueva, Santander
9760	2020/12/08	13:03:08	1,27	-77,329	7,0	3,4	Área de Influencia Volcán Galeras
9761	2020/12/08	13:14:29	5,788	-73,865	110,0	1,4	Florián, Santander
9762	2020/12/08	13:32:24	2,64	-76,218	0,0	1,0	Páez (Belalcázar), Cauca
9763	2020/12/08	13:52:28	5,934	-73,772	109,0	1,9	Sucre, Santander
9764	2020/12/08	13:55:50	7,427	-73,466	114,0	1,4	Sabana de Torres, Santander
9765	2020/12/08	13:58:35	6,83	-73,146	150,0	1,6	Los Santos, Santander
9766	2020/12/08	14:09:40	6,707	-73,18	141,0	1,9	Barichara, Santander
9767	2020/12/08	14:55:33	6,778	-73,177	143,0	2,1	Los Santos, Santander
9768	2020/12/08	15:31:23	3,44	-74,237	20,0	1,9	Mesetas, Meta
9769	2020/12/08	15:48:44	6,771	-73,236	128,0	1,8	Zapatoca, Santander
9770	2020/12/08	16:09:28	9,303	-73,391	129,0	1,7	Curumaní, Cesar
9771	2020/12/08	16:12:38	11,465	-72,165	69,0	1,8	Maicao, la Guajira
9772	2020/12/08	16:23:05	6,555	-73,618	112,0	1,2	El Carmen, Santander
9773	2020/12/08	16:52:03	5,724	-74,372	78,0	1,0	Yacopí, Cundinamarca
9774	2020/12/08	16:57:19	5,386	-74,978	25,0	0,8	Samaná, Caldas
9775	2020/12/08	17:34:30	9,72	-73,305	8,0	1,7	Becerrill, Cesar
9776	2020/12/08	17:43:56	6,801	-73,213	140,0	2,9	Zapatoca, Santander
9777	2020/12/08	17:57:02	4,066	-76,582	76,0	1,7	El Litoral del San Juan (Docordó), Chocó
9778	2020/12/08	18:13:11	3,728	-76,896	26,0	1,3	Buenaventura, Valle del Cauca
9779	2020/12/08	18:22:19	6,342	-73,638	115,0	1,3	Santa Helena del Opón, Santander
9780	2020/12/08	18:25:12	2,596	-75,67	6,0	1,2	Tesalia, Huila
9781	2020/12/08	18:41:49	8,45	-77,305	28,0	2,0	Acandí, Chocó
9782	2020/12/08	18:54:14	6,775	-73,171	133,0	2,0	Los Santos, Santander
9783	2020/12/08	19:15:35	5,988	-74,221	15,0	1,4	Bolivar, Santander
9784	2020/12/08	19:48:34	7,084	-76,131	0,0	1,2	Dabeiba, Antioquia
9785	2020/12/08	19:53:25	6,283	-73,675	113,0	1,5	La Paz, Santander
9786	2020/12/08	20:01:37	7,79	-73,386	108,0	1,7	San Alberto, Cesar
9787	2020/12/08	20:22:34	6,707	-73,218	130,0	1,3	Barichara, Santander
9788	2020/12/08	20:26:40	6,772	-73,176	144,0	1,6	Los Santos, Santander
9789	2020/12/08	20:44:58	6,715	-73,18	140,0	1,9	Villanueva, Santander
9790	2020/12/08	21:14:21	6,741	-73,176	140,0	1,9	Villanueva, Santander

N	FECHA	H:M:S	LAT	LON	Z	M	UBICACIÓN
9791	2020/12/08	21:17:59	6,694	-73,146	129,0	1,7	Villanueva, Santander
9792	2020/12/08	22:49:22	6,837	-73,131	128,0	1,5	Los Santos, Santander
9793	2020/12/08	23:36:06	3,451	-74,192	8,0	1,2	Mesetas, Meta
9794	2020/12/08	23:52:32	5,461	-72,676	16,0	1,9	Pajarito, Boyacá
9795	2020/12/09	00:17:54	3,39	-74,246	0,0	1,1	Mesetas, Meta
9796	2020/12/09	00:45:27	6,782	-73,168	139,0	2,5	Los Santos, Santander
9797	2020/12/09	02:06:40	7,045	-73,527	111,0	1,4	San Vicente de Chucurí, Santander
9798	2020/12/09	02:16:47	6,762	-73,163	129,0	1,6	Los Santos, Santander
9799	2020/12/09	02:32:20	6,733	-73,19	136,0	1,9	Villanueva, Santander
9800	2020/12/09	02:42:47	11,011	-73,624	23,0	1,4	Dibulla, la Guajira
9801	2020/12/09	02:46:26	6,732	-73,137	134,0	1,6	Los Santos, Santander
9802	2020/12/09	02:50:35	6,737	-73,133	137,0	1,8	Los Santos, Santander
9803	2020/12/09	03:04:38	6,762	-73,133	132,0	1,7	Los Santos, Santander
9804	2020/12/09	03:18:58	6,741	-73,124	139,0	1,7	Los Santos, Santander
9805	2020/12/09	03:26:15	6,804	-73,184	130,0	1,4	Los Santos, Santander
9806	2020/12/09	03:42:59	4,555	-75,09	19,0	1,3	Ibagué, Tolima
9807	2020/12/09	04:07:45	6,83	-73,173	139,0	1,4	Los Santos, Santander
9808	2020/12/09	04:29:19	10,618	-73,548	6,0	1,5	Pueblo Bello, Cesar
9809	2020/12/09	04:37:52	3,551	-74,285	0,0	1,5	Uribe, Meta
9810	2020/12/09	05:07:46	5,403	-73,752	125,0	1,7	Fúquene, Cundinamarca
9811	2020/12/09	05:11:53	4,818	-77,558	27,0	2,2	Océano Pacífico
9812	2020/12/09	05:19:55	5,294	-73,738	142,0	2,5	Lenguazaque, Cundinamarca
9813	2020/12/09	05:43:46	5,806	-75,925	52,0	1,3	Hispania, Antioquia
9814	2020/12/09	05:46:30	4,601	-75,036	31,0	0,7	Alvarado, Tolima
9815	2020/12/09	05:55:46	6,754	-73,188	135,0	1,7	Villanueva, Santander
9816	2020/12/09	06:00:00	6,792	-73,134	147,0	1,5	Los Santos, Santander
9817	2020/12/09	06:02:18	6,791	-73,154	147,0	1,6	Los Santos, Santander
9818	2020/12/09	06:04:04	6,828	-73,131	147,0	1,7	Los Santos, Santander
9819	2020/12/09	06:11:45	4,804	-75,721	121,0	1,2	Pereira, Risaralda
9820	2020/12/09	06:20:02	6,766	-73,197	132,0	1,8	Los Santos, Santander
9821	2020/12/09	06:34:49	6,822	-73,254	132,0	1,6	Zapatoca, Santander
9822	2020/12/09	06:40:04	4,143	-76,647	37,0	1,6	El Litoral del San Juan (Docordó), Chocó
9823	2020/12/09	06:43:09	4,452	-75,518	39,0	0,8	Cajamarca, Tolima
9824	2020/12/09	07:11:46	6,875	-75,218	47,0	1,5	Guadalupe, Antioquia
9825	2020/12/09	07:47:11	6,805	-73,124	150,0	1,7	Los Santos, Santander
9826	2020/12/09	08:14:50	6,801	-73,16	148,0	3,1	Los Santos, Santander
9827	2020/12/09	08:28:30	7,6	-73,182	139,0	1,4	El Playón, Santander
9828	2020/12/09	08:39:15	4,73	-76,067	83,0	1,1	Ansermanuevo, Valle del Cauca
9829	2020/12/09	08:52:24	6,382	-73,572	113,0	1,4	Santa Helena del Opón, Santander
9830	2020/12/09	09:10:17	6,747	-73,165	138,0	1,7	Los Santos, Santander
9831	2020/12/09	09:18:03	4,163	-75,88	19,0	0,8	Sevilla, Valle del Cauca
9832	2020/12/09	09:26:31	6,878	-73,297	124,0	1,6	Betulia, Santander
9833	2020/12/09	09:48:59	6,781	-73,122	141,0	1,9	Los Santos, Santander
9834	2020/12/09	10:01:21	6,595	-73,586	113,0	1,2	El Carmen, Santander
9835	2020/12/09	10:03:43	6,754	-73,188	137,0	1,6	Villanueva, Santander
9836	2020/12/09	10:03:52	2,436	-77,217	96,0	1,6	Argelia, Cauca

N	FECHA	H:M:S	LAT	LON	Z	M	UBICACIÓN
9837	2020/12/09	10:12:00	6,752	-73,148	133,0	1,6	Los Santos, Santander
9838	2020/12/09	10:24:34	7,24	-73,408	108,0	2,0	Sabana de Torres, Santander
9839	2020/12/09	10:43:43	6,749	-73,171	134,0	1,8	Los Santos, Santander
9840	2020/12/09	10:58:00	6,756	-73,172	143,0	1,6	Los Santos, Santander
9841	2020/12/09	11:42:08	6,741	-73,154	134,0	1,9	Los Santos, Santander
9842	2020/12/09	12:04:10	6,8	-73,23	139,0	1,5	Zapatoca, Santander
9843	2020/12/09	12:15:21	6,737	-73,141	142,0	2,2	Los Santos, Santander
9844	2020/12/09	12:47:12	11,439	-72,722	19,0	1,6	Riohacha, la Guajira
9845	2020/12/09	13:03:25	3,869	-71,602	6,0	2,2	Puerto Gaitán, Meta
9846	2020/12/09	13:07:29	8,312	-73,27	121,0	2,0	Ocaña, Norte de Santander
9847	2020/12/09	13:07:57	6,779	-73,163	133,0	2,0	Los Santos, Santander
9848	2020/12/09	14:01:35	6,855	-73,281	121,0	1,5	Zapatoca, Santander
9849	2020/12/09	15:26:35	6,79	-73,153	131,0	1,7	Los Santos, Santander
9850	2020/12/09	16:29:05	2,468	-75,426	32,0	1,2	Hobo, Huila
9851	2020/12/09	16:32:52	3,273	-76,422	46,0	1,8	Puerto Tejada, Cauca
9852	2020/12/09	17:18:11	4,969	-77,604	30,0	1,9	Océano Pacífico
9853	2020/12/09	17:24:58	6,706	-73,142	133,0	2,2	Jordán, Santander
9854	2020/12/09	17:36:51	6,74	-73,202	134,0	2,3	Villanueva, Santander
9855	2020/12/09	17:43:44	5,731	-72,994	14,0	1,3	Tibasosa, Boyacá
9856	2020/12/09	18:13:58	9,672	-77,365	15,0	1,9	Cerca de la Costa de Colombia
9857	2020/12/09	19:00:47	3,453	-74,23	14,0	1,6	Mesetas, Meta
9858	2020/12/09	19:05:59	7,905	-73,746	102,0	1,6	Puerto Wilches, Santander
9859	2020/12/09	19:05:59	6,83	-73,306	142,0	1,6	Zapatoca, Santander
9860	2020/12/09	19:47:00	7,097	-72,381	0,0	1,6	Chitagá, Norte de Santander
9861	2020/12/09	19:54:16	2,981	-76,585	42,0	1,5	Santander de Quilichao, Cauca
9862	2020/12/09	19:58:31	4,809	-76,172	111,0	1,7	El Cairo, Valle del Cauca
9863	2020/12/09	20:44:55	5,389	-73,785	121,0	2,1	Fúquene, Cundinamarca
9864	2020/12/09	21:35:22	6,715	-73,141	127,0	1,8	Jordán, Santander
9865	2020/12/09	22:26:34	2,691	-74,547	27,0	2,6	Uribe, Meta
9866	2020/12/09	22:26:48	6,668	-73,187	16,0	1,1	Villanueva, Santander
9867	2020/12/09	22:32:03	6,686	-73,099	136,0	1,9	Curití, Santander
9868	2020/12/09	22:34:59	7,167	-76,625	26,0	2,0	Carmen del Darién (Curbaradó), Chocó
9869	2020/12/09	22:37:59	6,787	-73,214	133,0	1,8	Zapatoca, Santander
9870	2020/12/09	23:03:06	6,198	-74,242	18,0	1,4	Cimitarra, Santander
9871	2020/12/09	23:35:56	5,341	-76,339	48,0	1,3	Tadó, Chocó
9872	2020/12/09	23:38:14	3,856	-76,288	117,0	1,4	Buga, Valle del Cauca
9873	2020/12/10	00:07:53	6,939	-75,103	46,0	1,7	Amalfí, Antioquia
9874	2020/12/10	00:19:13	6,794	-73,174	140,0	1,4	Los Santos, Santander
9875	2020/12/10	00:57:26	6,768	-73,161	130,0	1,6	Los Santos, Santander
9876	2020/12/10	01:04:20	6,648	-73,129	134,0	1,8	Villanueva, Santander
9877	2020/12/10	01:58:03	6,811	-73,181	148,0	1,5	Los Santos, Santander
9878	2020/12/10	02:07:09	6,766	-73,206	133,0	1,7	Villanueva, Santander
9879	2020/12/10	02:29:55	6,715	-73,176	130,0	1,8	Villanueva, Santander
9880	2020/12/10	02:35:24	6,693	-73,136	130,0	2,3	Jordán, Santander
9881	2020/12/10	02:42:59	7,728	-73,332	125,0	1,5	La Esperanza, Norte de Santander
9882	2020/12/10	03:12:46	3,7	-75,554	19,0	1,4	Chaparral, Tolima

N	FECHA	H:M:S	LAT	LON	Z	M	UBICACIÓN
9883	2020/12/10	03:39:29	6,828	-76,296	0,0	1,0	Dabeiba, Antioquia
9884	2020/12/10	04:56:39	6,81	-73,194	144,0	1,5	Zapatoca, Santander
9885	2020/12/10	05:01:06	6,829	-73,15	146,0	1,5	Los Santos, Santander
9886	2020/12/10	05:27:42	6,8	-73,146	142,0	2,6	Los Santos, Santander
9887	2020/12/10	05:39:41	4,071	-76,18	96,0	2,7	Tuluá, Valle del Cauca
9888	2020/12/10	06:09:36	3,38	-74,709	16,0	1,0	Colombia, Huila
9889	2020/12/10	06:24:02	6,639	-73,659	99,0	1,3	El Carmen, Santander
9890	2020/12/10	06:40:24	6,684	-73,243	137,0	1,7	Barichara, Santander
9891	2020/12/10	07:02:13	5,276	-75,763	14,0	1,1	Guática, Risaralda
9892	2020/12/10	07:05:01	7,84	-73,094	139,0	1,9	Ábrego, Norte de Santander
9893	2020/12/10	07:20:23	6,815	-73,164	143,0	1,7	Los Santos, Santander
9894	2020/12/10	07:26:56	4,462	-76,207	19,0	1,6	Roldanillo, Valle del Cauca
9895	2020/12/10	07:28:50	4,447	-76,224	23,0	1,6	Roldanillo, Valle del Cauca
9896	2020/12/10	07:37:01	6,03	-72,679	12,0	1,3	Socha, Boyacá
9897	2020/12/10	07:44:19	5,611	-74,346	80,0	1,3	Yacopí, Cundinamarca
9898	2020/12/10	07:52:09	3,469	-74,185	14,0	1,4	Mesetas, Meta
9899	2020/12/10	07:56:30	6,723	-73,142	137,0	2,1	Jordán, Santander
9900	2020/12/10	08:12:31	5,416	-73,808	137,0	1,6	Susa, Cundinamarca
9901	2020/12/10	08:37:23	7,243	-73,441	114,0	1,5	Sabana de Torres, Santander
9902	2020/12/10	08:57:42	6,475	-73,146	148,0	1,7	Páramo, Santander
9903	2020/12/10	09:05:19	4,595	-76,517	105,0	1,5	Sipí, Chocó
9904	2020/12/10	09:21:26	5,588	-74,324	81,0	1,4	Yacopí, Cundinamarca
9905	2020/12/10	09:25:12	6,736	-73,202	136,0	2,6	Villanueva, Santander
9906	2020/12/10	10:13:45	5,092	-78,158	25,0	2,2	Océano Pacífico
9907	2020/12/10	10:17:35	4,999	-78,194	30,0	1,9	Océano Pacífico
9908	2020/12/10	10:29:47	6,764	-73,142	145,0	1,6	Los Santos, Santander
9909	2020/12/10	10:32:05	4,912	-76,406	80,0	1,8	San José del Palmar, Chocó
9910	2020/12/10	10:32:46	3,427	-74,72	43,0	3,1	Colombia, Huila
9911	2020/12/10	11:04:11	6,787	-73,168	146,0	1,8	Los Santos, Santander
9912	2020/12/10	11:15:46	6,904	-76,177	0,0	1,1	Uramita, Antioquia
9913	2020/12/10	12:14:54	6,791	-73,166	137,0	2,6	Los Santos, Santander
9914	2020/12/10	12:35:03	6,808	-73,183	146,0	2,0	Los Santos, Santander
9915	2020/12/10	13:03:24	0,299	-77,312	17,0	2,3	Colombia-Ecuador
9916	2020/12/10	14:25:13	6,741	-74,046	39,0	1,2	Puerto Parra, Santander
9917	2020/12/10	14:47:26	7,083	-77,083	40,0	2,5	Carmen del Darién (Curbaradó), Chocó
9918	2020/12/10	15:25:33	6,715	-73,158	133,0	1,8	Villanueva, Santander
9919	2020/12/10	15:44:30	7,326	-77,233	25,0	2,0	Riosucio, Chocó
9920	2020/12/10	15:46:28	8,299	-73,2	135,0	1,9	La Playa, Norte de Santander
9921	2020/12/10	16:27:39	2,142	-75,727	0,0	1,1	Altamira, Huila
9922	2020/12/10	17:26:13	9,574	-73,367	0,0	2,1	La Jagua de Ibirico, Cesar
9923	2020/12/10	17:33:27	5,646	-74,187	93,0	1,5	Otanche, Boyacá
9924	2020/12/10	17:34:42	0,81	-77,93	4,0	2,1	Área de influencia Complejo volcánico Chiles, Cerro Negro
9925	2020/12/10	17:41:48	6,758	-73,116	130,0	1,7	Los Santos, Santander
9926	2020/12/10	18:25:52	6,788	-73,166	149,0	1,6	Los Santos, Santander
9927	2020/12/10	18:28:20	6,857	-74,446	8,0	1,4	Remedios, Antioquia
9928	2020/12/10	18:37:06	6,728	-73,184	138,0	1,8	Villanueva, Santander

N	FECHA	H:M:S	LAT	LON	Z	M	UBICACIÓN
9929	2020/12/10	18:44:41	6,737	-73,129	138,0	2,2	Los Santos, Santander
9930	2020/12/10	19:00:01	6,794	-73,255	130,0	1,5	Zapatoca, Santander
9931	2020/12/10	19:23:09	6,757	-73,19	136,0	2,5	Villanueva, Santander
9932	2020/12/10	20:27:07	6,753	-73,205	136,0	2,4	Villanueva, Santander
9933	2020/12/10	20:43:57	7,092	-76,342	21,0	1,5	Dabeiba, Antioquia
9934	2020/12/10	21:33:37	6,677	-73,27	131,0	1,9	Galán, Santander
9935	2020/12/10	21:47:13	7,289	-73,418	100,0	1,9	Sabana de Torres, Santander
9936	2020/12/10	22:38:59	2,38	-75,459	16,0	1,4	Gigante, Huila
9937	2020/12/10	22:45:05	7,723	-74,717	58,0	1,3	El Bagre, Antioquia
9938	2020/12/10	23:21:44	6,509	-76,607	26,0	1,9	Vigia del Fuerte, Antioquia
9939	2020/12/10	23:35:09	5,581	-76,397	1,0	1,3	Lloró, Chocó
9940	2020/12/10	23:44:39	6,796	-73,086	132,0	1,8	Los Santos, Santander
9941	2020/12/10	23:58:38	6,776	-73,147	141,0	2,6	Los Santos, Santander
9942	2020/12/10	23:59:12	5,455	-75,868	30,0	2,4	Mistrató, Risaralda
9943	2020/12/11	00:11:38	6,673	-73,184	130,0	2,0	Villanueva, Santander
9944	2020/12/11	00:38:54	6,779	-73,084	150,0	1,7	Los Santos, Santander
9945	2020/12/11	00:45:59	7,026	-76,202	18,0	1,4	Dabeiba, Antioquia
9946	2020/12/11	02:18:59	6,754	-73,12	134,0	1,8	Los Santos, Santander
9947	2020/12/11	02:23:25	6,69	-73,176	134,0	1,9	Villanueva, Santander
9948	2020/12/11	02:29:06	6,749	-73,167	134,0	1,7	Los Santos, Santander
9949	2020/12/11	03:12:35	0,804333	-77,9325	4,0	2,4	Área de influencia Complejo volcánico Chiles, Cerro Negro
9950	2020/12/11	03:22:24	6,724	-73,103	136,0	1,9	Jordán, Santander
9951	2020/12/11	03:27:38	6,783	-73,174	140,0	1,7	Los Santos, Santander
9952	2020/12/11	03:56:12	5,343	-75,97	34,0	1,4	Pueblo Rico, Risaralda
9953	2020/12/11	04:01:06	6,5	-73,158	145,0	1,9	Pinchote, Santander
9954	2020/12/11	04:21:49	6,74	-73,142	135,0	2,3	Los Santos, Santander
9955	2020/12/11	04:23:21	6,839	-73,156	138,0	1,8	Los Santos, Santander
9956	2020/12/11	04:51:45	6,828	-73,184	149,0	1,7	Zapatoca, Santander
9957	2020/12/11	05:00:18	6,782	-73,185	144,0	1,8	Los Santos, Santander
9958	2020/12/11	05:09:29	3,798	-75,801	16,0	1,4	Chaparral, Tolima
9959	2020/12/11	05:23:04	6,754	-73,18	136,0	1,8	Villanueva, Santander
9960	2020/12/11	06:10:11	6,758	-73,159	135,0	1,9	Los Santos, Santander
9961	2020/12/11	06:23:10	5,629	-76,559	24,0	1,6	Atrato (Yuto), Chocó
9962	2020/12/11	06:26:06	6,771	-73,171	133,0	1,8	Los Santos, Santander
9963	2020/12/11	06:31:35	6,779	-73,15	137,0	1,8	Los Santos, Santander
9964	2020/12/11	07:01:02	4,562	-75,01	27,0	0,8	Alvarado, Tolima
9965	2020/12/11	07:12:41	1,05	-77,93	7,0	2,0	Área de influencia Complejo volcánico Chiles, Cerro Negro
9966	2020/12/11	07:18:31	6,749	-73,167	139,0	1,9	Los Santos, Santander
9967	2020/12/11	07:58:32	6,749	-73,18	138,0	2,0	Villanueva, Santander
9968	2020/12/11	08:05:13	6,787	-73,18	145,0	1,8	Los Santos, Santander
9969	2020/12/11	08:16:44	6,765	-73,157	137,0	2,1	Los Santos, Santander
9970	2020/12/11	08:26:18	6,756	-73,591	105,0	2,0	El Carmen, Santander
9971	2020/12/11	08:58:36	6,762	-73,176	134,0	1,9	Los Santos, Santander
9972	2020/12/11	09:04:52	6,952	-76,322	0,0	1,1	Dabeiba, Antioquia
9973	2020/12/11	09:07:17	4,772	-76,134	103,0	1,5	Ansermanuevo, Valle del Cauca
9974	2020/12/11	10:01:34	1,939	-75,944	19,0	1,3	Timaná, Huila

N	FECHA	H:M:S	LAT	LON	Z	M	UBICACIÓN
9975	2020/12/11	10:02:09	6,983	-76,228	12,0	1,2	Dabeiba, Antioquia
9976	2020/12/11	10:08:01	6,814	-73,182	141,0	2,0	Los Santos, Santander
9977	2020/12/11	10:53:28	7,054	-73,429	121,0	1,4	Betulia, Santander
9978	2020/12/11	11:03:37	6,744	-73,153	132,0	2,2	Los Santos, Santander
9979	2020/12/11	11:21:45	5,229	-76,12	78,0	1,7	Pueblo Rico, Risaralda
9980	2020/12/11	11:38:40	2,523	-75,445	30,0	1,4	Hobo, Huila
9981	2020/12/11	12:34:50	6,745	-73,154	141,0	2,7	Los Santos, Santander
9982	2020/12/11	13:04:13	2,869	-72,647	7,0	2,1	Mapiripán, Meta
9983	2020/12/11	13:11:32	5,176	-77,803	30,0	2,2	Océano Pacífico
9984	2020/12/11	14:37:05	3,99	-75,964	43,0	1,4	Tuluá, Valle del Cauca
9985	2020/12/11	14:39:33	8,018	-72,962	48,0	1,9	Bucarasica, Norte de Santander
9986	2020/12/11	15:22:42	5,097	-78,106	18,0	1,7	Océano Pacífico
9987	2020/12/11	16:10:39	9,693	-73,321	116,0	1,8	Becerrill, Cesar
9988	2020/12/11	17:25:32	9,554	-73,368	0,0	1,9	La Jagua de Ibirico, Cesar
9989	2020/12/11	17:36:42	0,81	-77,93	4,0	2,8	Área de influencia Complejo volcánico Chiles, Cerro Negro
9990	2020/12/11	17:43:33	3,281	-76,903	35,0	2,7	Buenaventura, Valle del Cauca
9991	2020/12/11	18:47:52	9,957	-73,021	31,0	2,0	Agustín Codazzi, Cesar
9992	2020/12/11	18:59:25	3,911	-76,259	110,0	1,5	Buga, Valle del Cauca
9993	2020/12/11	19:39:57	2,778	-79,45	0,0	2,1	Océano Pacífico
9994	2020/12/11	20:07:01	8,236	-73,272	146,0	3,5	Ocaña, Norte de Santander
9995	2020/12/11	20:24:18	5,127	-77,411	23,0	1,8	Océano Pacífico
9996	2020/12/11	20:30:53	2,113	-75,693	37,0	1,6	Garzón, Huila
9997	2020/12/11	21:34:57	8,76	-77,259	20,0	2,1	Mar Caribe
9998	2020/12/11	21:38:46	6,861	-73,746	106,0	1,6	San Vicente de Chucurí, Santander
9999	2020/12/11	21:59:58	6,788	-73,198	147,0	3,7	Los Santos, Santander
10000	2020/12/11	22:05:46	4,21	-75,477	8,0	0,9	Rovira, Tolima
10001	2020/12/11	22:24:22	5,272	-73,773	132,0	1,9	Cucunubá, Cundinamarca
10002	2020/12/11	22:37:14	3,81	-75,678	3,0	1,1	Chaparral, Tolima
10003	2020/12/11	22:53:17	6,826	-73,236	144,0	3,2	Zapatoca, Santander
10004	2020/12/11	23:28:19	6,784	-73,215	143,0	2,7	Zapatoca, Santander
10005	2020/12/12	00:58:52	5,353	-77,579	20,0	1,9	Océano Pacífico
10006	2020/12/12	01:07:28	7,868	-72,971	184,0	4,4	Villa Caro, Norte de Santander
10007	2020/12/12	01:17:27	6,782	-73,164	140,0	2,4	Los Santos, Santander
10008	2020/12/12	01:33:27	5,289	-73,709	136,0	1,8	Lenguazaque, Cundinamarca
10009	2020/12/12	01:36:15	3,429	-74,215	16,0	1,3	Mesetas, Meta
10010	2020/12/12	01:41:54	6,786	-73,065	143,0	1,7	Los Santos, Santander
10011	2020/12/12	01:58:21	6,707	-73,18	133,0	1,8	Barichara, Santander
10012	2020/12/12	02:03:30	6,796	-73,154	138,0	2,1	Los Santos, Santander
10013	2020/12/12	02:17:05	8,876	-73,362	126,0	1,6	El Carmen, Norte de Santander
10014	2020/12/12	02:24:10	5,837	-77,913	16,0	4,8	Océano Pacífico
10015	2020/12/12	03:01:17	5,228	-77,642	20,0	2,2	Océano Pacífico
10016	2020/12/12	03:02:58	6,803	-73,151	142,0	2,5	Los Santos, Santander
10017	2020/12/12	03:55:55	6,69	-73,176	135,0	1,8	Villanueva, Santander
10018	2020/12/12	04:20:02	5,119	-72,712	0,0	1,6	Aguazul, Casanare
10019	2020/12/12	04:32:37	2,867	-74,861	28,0	2,1	San Vicente del Caguán, Caquetá
10020	2020/12/12	04:49:57	6,819	-73,142	140,0	1,7	Los Santos, Santander



N	FECHA	H:M:S	LAT	LON	Z	M	UBICACIÓN
10021	2020/12/12	04:53:25	6,824	-73,115	146,0	1,7	Los Santos, Santander
10022	2020/12/12	05:10:49	3,985	-76,34	116,0	1,5	Yotoco, Valle del Cauca
10023	2020/12/12	05:41:28	5,467	-74,004	119,0	1,7	Buenavista, Boyacá
10024	2020/12/12	06:12:23	4,906	-75,516	0,0	0,6	Santa Rosa de Cabal, Risaralda
10025	2020/12/12	06:17:48	7,43	-73,212	131,0	1,9	Rionegro, Santander
10026	2020/12/12	06:31:39	7,118	-74,447	36,0	1,3	Remedios, Antioquia
10027	2020/12/12	06:41:16	6,792	-73,171	138,0	1,8	Los Santos, Santander
10028	2020/12/12	06:55:54	7,473	-74,873	40,0	1,3	Zaragoza, Antioquia
10029	2020/12/12	07:13:03	4,1	-76,628	64,0	1,9	El Litoral del San Juan (Docordó), Chocó
10030	2020/12/12	07:13:43	7,123	-73,902	89,0	1,4	Barrancabermeja, Santander
10031	2020/12/12	07:33:15	5,062	-73,008	5,0	1,4	Páez, Boyacá
10032	2020/12/12	07:40:54	5,302	-73,696	135,0	1,8	Lenguazaque, Cundinamarca
10033	2020/12/12	07:51:42	6,775	-73,19	144,0	1,7	Los Santos, Santander
10034	2020/12/12	08:12:32	10,84	-73,466	63,0	1,7	Valledupar, Cesar
10035	2020/12/12	08:30:50	3,338	-74,43	11,0	1,1	Uribe, Meta
10036	2020/12/12	08:55:24	6,773	-73,174	144,0	1,9	Los Santos, Santander
10037	2020/12/12	08:57:45	10,952	-73,756	22,0	1,6	Santa Marta, Magdalena
10038	2020/12/12	09:38:56	6,77	-73,197	139,0	1,8	Los Santos, Santander
10039	2020/12/12	09:47:40	7,681	-73,756	83,0	1,4	Sabana de Torres, Santander
10040	2020/12/12	09:51:51	7,028	-76,243	9,0	1,4	Dabeiba, Antioquia
10041	2020/12/12	10:35:15	6,758	-73,184	130,0	1,8	Los Santos, Santander
10042	2020/12/12	10:45:10	5,255	-73,76	140,0	2,1	Cucunubá, Cundinamarca
10043	2020/12/12	10:46:13	3,275	-79,23	10,0	2,7	Océano Pacífico
10044	2020/12/12	11:00:27	6,628	-73,403	122,0	2,6	Hato, Santander
10045	2020/12/12	12:23:45	3,518	-74,209	13,0	2,6	Mesetas, Meta
10046	2020/12/12	12:29:20	6,814	-73,16	145,0	2,0	Los Santos, Santander
10047	2020/12/12	12:43:50	3,431	-74,699	21,0	1,5	Colombia, Huila
10048	2020/12/12	13:14:21	4,415	-76,218	114,0	1,7	Roldanillo, Valle del Cauca
10049	2020/12/12	13:30:26	6,754	-73,141	143,0	2,2	Los Santos, Santander
10050	2020/12/12	13:47:47	6,728	-73,146	139,0	2,2	Jordán, Santander
10051	2020/12/12	14:26:11	6,55	-73,176	163,0	1,7	San Gil, Santander
10052	2020/12/12	14:37:09	2,509	-75,283	24,0	1,2	Algeciras, Huila
10053	2020/12/12	14:48:15	6,78	-73,095	150,0	1,8	Los Santos, Santander
10054	2020/12/12	15:02:34	2,373	-75,619	33,0	1,3	Gigante, Huila
10055	2020/12/12	15:22:10	6,709	-73,013	148,0	1,6	Aratocha, Santander
10056	2020/12/12	16:39:42	5,48	-76,445	36,0	1,8	Cértegui, Chocó
10057	2020/12/12	16:55:44	9,231	-77,736	10,0	2,1	Cerca de la Costa de Colombia
10058	2020/12/12	17:02:12	6,808	-73,14	145,0	2,7	Los Santos, Santander
10059	2020/12/12	17:41:25	6,766	-73,206	141,0	2,0	Villanueva, Santander
10060	2020/12/12	17:53:33	2,413	-75,6	23,0	1,0	Gigante, Huila
10061	2020/12/12	18:22:49	6,691	-73,206	137,0	1,8	Barichara, Santander
10062	2020/12/12	18:27:08	1,696	-76,569	22,0	1,7	Santa Rosa, Cauca
10063	2020/12/12	19:53:51	5,245	-74,517	31,0	1,3	Caparrapí, Cundinamarca
10064	2020/12/12	20:06:52	6,508	-74,5	0,0	0,6	Puerto Berrío, Antioquia
10065	2020/12/12	20:35:03	7,088	-77,156	14,0	2,1	Carmen del Darién (Curbaradó), Chocó
10066	2020/12/12	20:36:18	3,478	-74,279	10,0	1,7	Mesetas, Meta

N	FECHA	H:M:S	LAT	LON	Z	M	UBICACIÓN
10067	2020/12/12	20:38:58	3,434	-74,305	14,0	1,4	Uribe, Meta
10068	2020/12/12	21:09:39	2,782	-76,676	7,0	1,2	Morales, Cauca
10069	2020/12/12	21:50:20	2,97	-74,79	25,0	1,3	Uribe, Meta
10070	2020/12/12	22:49:24	6,774	-73,145	140,0	2,3	Los Santos, Santander
10071	2020/12/12	23:05:54	6,745	-73,146	141,0	2,0	Los Santos, Santander
10072	2020/12/12	23:22:32	6,818	-73,09	154,0	1,8	Los Santos, Santander
10073	2020/12/12	23:43:46	6,738	-73,104	134,0	2,0	Los Santos, Santander
10074	2020/12/13	01:08:43	6,739	-73,139	131,0	1,8	Los Santos, Santander
10075	2020/12/13	01:36:30	6,715	-73,163	134,0	1,8	Villanueva, Santander
10076	2020/12/13	01:40:11	4,882	-77,657	31,0	2,2	Océano Pacífico
10077	2020/12/13	02:39:06	2,698	-75,314	8,0	1,1	Campoalegre, Huila
10078	2020/12/13	02:46:10	6,757	-73,149	136,0	2,2	Los Santos, Santander
10079	2020/12/13	02:50:24	3,833	-76,112	113,0	1,3	Buga, Valle del Cauca
10080	2020/12/13	02:54:51	3,447	-74,227	13,0	1,3	Mesetas, Meta
10081	2020/12/13	02:56:11	7,175	-76,179	0,0	1,7	Ituango, Antioquia
10082	2020/12/13	02:58:53	4,75	-75,641	14,0	0,6	Pereira, Risaralda
10083	2020/12/13	03:19:25	6,867	-73,338	127,0	1,5	Zapatoca, Santander
10084	2020/12/13	03:24:00	10,488	-74,095	54,0	1,4	Aracataca, Magdalena
10085	2020/12/13	03:47:05	6,76	-73,186	142,0	1,8	Los Santos, Santander
10086	2020/12/13	03:58:25	7,115	-76,342	9,0	1,0	Dabeiba, Antioquia
10087	2020/12/13	04:03:01	6,742	-73,162	142,0	2,1	Los Santos, Santander
10088	2020/12/13	04:27:38	6,65	-72,006	0,0	1,6	Fortul, Arauca
10089	2020/12/13	04:45:48	3,88	-78,423	6,0	1,9	Océano Pacífico
10090	2020/12/13	05:21:17	6,823	-73,178	141,0	1,8	Los Santos, Santander
10091	2020/12/13	05:25:05	5,172	-76,492	102,0	1,4	Rio Iró (Santa Rita), Chocó
10092	2020/12/13	05:27:13	3,793	-76,993	24,0	1,4	Buenaventura, Valle del Cauca
10093	2020/12/13	05:32:15	6,745	-73,154	137,0	1,7	Los Santos, Santander
10094	2020/12/13	05:37:55	6,749	-73,167	138,0	1,9	Los Santos, Santander
10095	2020/12/13	05:43:13	4,828	-77,58	30,0	1,9	Océano Pacífico
10096	2020/12/13	05:54:36	6,143	-73,755	100,0	1,6	Bolívar, Santander
10097	2020/12/13	06:02:58	6,813	-73,206	139,0	1,6	Zapatoca, Santander
10098	2020/12/13	06:04:20	7,054	-73,345	119,0	1,4	Girón, Santander
10099	2020/12/13	06:32:06	6,783	-73,201	130,0	1,6	Zapatoca, Santander
10100	2020/12/13	06:41:34	7,672	-77,503	3,0	2,2	Panama-Colombia
10101	2020/12/13	07:05:52	6,766	-73,214	136,0	1,7	Zapatoca, Santander
10102	2020/12/13	07:12:18	10,042	-74,619	26,0	1,7	Chivolo, Magdalena
10103	2020/12/13	07:29:25	8,347	-74,194	14,0	1,2	Rioviejo, Bolívar
10104	2020/12/13	07:31:36	6,806	-73,182	146,0	1,7	Los Santos, Santander
10105	2020/12/13	08:02:29	1,748	-79,278	23,0	2,2	Océano Pacífico
10106	2020/12/13	08:04:57	6,775	-73,172	141,0	1,7	Los Santos, Santander
10107	2020/12/13	08:24:48	3,444	-74,222	16,0	1,4	Mesetas, Meta
10108	2020/12/13	08:39:57	2,097	-75,686	28,0	2,0	Garzón, Huila
10109	2020/12/13	08:45:55	5,289	-73,799	134,0	1,6	Ubaté, Cundinamarca
10110	2020/12/13	09:02:12	4,634	-75,081	16,0	0,6	Anzoátegui, Tolima
10111	2020/12/13	09:28:14	6,78	-73,151	142,0	1,8	Los Santos, Santander
10112	2020/12/13	09:31:55	6,728	-73,159	140,0	2,3	Villanueva, Santander

N	FECHA	H:M:S	LAT	LON	Z	M	UBICACIÓN
10113	2020/12/13	09:34:14	6,833	-73,205	145,0	1,7	Zapatoca, Santander
10114	2020/12/13	09:36:18	6,908	-73,205	146,0	1,7	Zapatoca, Santander
10115	2020/12/13	09:42:36	6,768	-73,161	130,0	2,2	Los Santos, Santander
10116	2020/12/13	09:43:27	6,749	-73,15	141,0	2,1	Los Santos, Santander
10117	2020/12/13	09:50:24	6,847	-73,15	146,0	1,7	Los Santos, Santander
10118	2020/12/13	09:50:57	7,127	-76,196	15,0	1,4	Dabeiba, Antioquia
10119	2020/12/13	09:53:43	6,791	-73,153	139,0	2,3	Los Santos, Santander
10120	2020/12/13	10:09:20	6,572	-73,504	114,0	1,8	El Carmen, Santander
10121	2020/12/13	10:23:58	6,825	-73,161	136,0	1,8	Los Santos, Santander
10122	2020/12/13	11:07:10	6,157	-73,505	115,0	1,9	Aguada, Santander
10123	2020/12/13	11:09:06	5,078	-74,903	26,0	1,0	Falan, Tolima
10124	2020/12/13	11:31:13	6,495	-76,688	15,0	1,5	Vigia del Fuerte, Antioquia
10125	2020/12/13	11:36:05	4,581	-75,036	21,0	0,7	Alvarado, Tolima
10126	2020/12/13	12:19:55	6,749	-73,201	139,0	2,3	Villanueva, Santander
10127	2020/12/13	13:07:22	5,601	-76,839	29,0	1,7	Rio Quito (Paimadó), Chocó
10128	2020/12/13	13:52:52	3,876	-73,552	3,0	1,4	Acacías, Meta
10129	2020/12/13	14:09:16	3,79	-76,499	104,0	1,5	Restrepo, Valle del Cauca
10130	2020/12/13	14:15:08	2,504	-75,519	34,0	1,4	Gigante, Huila
10131	2020/12/13	14:31:17	6,826	-73,264	133,0	1,6	Zapatoca, Santander
10132	2020/12/13	15:08:12	6,397	-73,621	106,0	1,6	Santa Helena del Opón, Santander
10133	2020/12/13	15:14:38	6,766	-73,171	142,0	2,2	Los Santos, Santander
10134	2020/12/13	15:19:34	6,796	-73,184	146,0	1,9	Los Santos, Santander
10135	2020/12/13	16:08:31	7,873	-73,26	139,0	1,8	Ábrego, Norte de Santander
10136	2020/12/13	16:31:00	3,798	-75,82	28,0	1,1	Chaparral, Tolima
10137	2020/12/13	16:50:59	2,263	-75,651	26,0	2,7	Agrado, Huila
10138	2020/12/13	16:56:01	4,583	-74,979	22,0	0,6	Alvarado, Tolima
10139	2020/12/13	17:15:00	6,685	-73,227	150,0	1,8	Barichara, Santander
10140	2020/12/13	17:17:14	6,762	-73,214	130,0	1,8	Zapatoca, Santander
10141	2020/12/13	17:56:17	11,097	-72,773	2,0	1,8	Hato Nuevo, la Guajira
10142	2020/12/13	18:10:45	3,392	-76,365	60,0	1,2	Candelaria, Valle del Cauca
10143	2020/12/13	18:15:23	4,772	-76,133	95,0	2,7	Ansermanuevo, Valle del Cauca
10144	2020/12/13	19:23:37	6,811	-73,173	144,0	2,1	Los Santos, Santander
10145	2020/12/13	19:42:13	6,722	-73,204	126,0	1,7	Barichara, Santander
10146	2020/12/13	20:20:38	2,346	-76,042	19,0	1,4	La Plata, Huila
10147	2020/12/13	20:56:36	6,194	-73,684	101,0	1,4	La Paz, Santander
10148	2020/12/13	21:20:10	6,713	-73,173	135,0	2,0	Villanueva, Santander
10149	2020/12/13	21:31:53	6,711	-73,188	123,0	1,7	Barichara, Santander
10150	2020/12/13	21:46:22	2,309	-76,043	16,0	1,0	La Plata, Huila
10151	2020/12/13	22:01:33	6,783	-73,176	136,0	1,7	Los Santos, Santander
10152	2020/12/13	22:11:08	5,326	-74,987	28,0	0,7	Marquetalia, Caldas
10153	2020/12/13	22:29:09	10,194	-73,684	92,0	1,7	Valledupar, Cesar
10154	2020/12/13	22:40:51	5,894	-76,194	55,0	1,1	El Carmen, Chocó
10155	2020/12/13	22:48:05	4,583	-74,873	21,0	1,2	Piedras, Tolima
10156	2020/12/13	22:56:30	2,75	-75,004	31,0	1,4	San Vicente del Caguán, Caquetá
10157	2020/12/13	23:01:55	3,462	-74,195	1,0	1,4	Mesetas, Meta
10158	2020/12/13	23:26:06	3,49	-74,214	9,0	1,1	Mesetas, Meta

N	FECHA	H:M:S	LAT	LON	Z	M	UBICACIÓN
10159	2020/12/14	00:00:49	6,329	-73,618	111,0	1,7	Santa Helena del Opón, Santander
10160	2020/12/14	00:46:21	10,316	-72,839	19,0	2,3	Venezuela
10161	2020/12/14	00:55:08	6,783	-73,141	137,0	1,9	Los Santos, Santander
10162	2020/12/14	01:00:31	6,817	-73,134	156,0	1,8	Los Santos, Santander
10163	2020/12/14	01:18:09	3,353	-74,486	36,0	0,8	Uribe, Meta
10164	2020/12/14	02:28:29	10,318	-72,851	14,0	1,7	Venezuela
10165	2020/12/14	02:30:06	7,836	-73,624	93,0	1,6	San Martín, Cesar
10166	2020/12/14	03:14:25	7,004	-76,233	12,0	1,0	Dabeiba, Antioquia
10167	2020/12/14	03:17:55	6,732	-74,516	17,0	1,1	Remedios, Antioquia
10168	2020/12/14	03:20:29	6,934	-76,232	0,0	0,9	Uramita, Antioquia
10169	2020/12/14	03:30:39	3,465	-74,188	9,0	1,2	Mesetas, Meta
10170	2020/12/14	03:47:02	3,842	-77,123	6,0	1,8	Cerca de la Costa Oeste de Colombia
10171	2020/12/14	04:06:23	6,811	-73,183	140,0	1,7	Los Santos, Santander
10172	2020/12/14	04:13:52	6,96	-76,289	11,0	1,4	Dabeiba, Antioquia
10173	2020/12/14	04:21:28	6,8	-73,189	143,0	2,5	Los Santos, Santander
10174	2020/12/14	04:40:19	6,783	-73,171	135,0	1,7	Los Santos, Santander
10175	2020/12/14	04:43:12	6,789	-73,149	145,0	1,7	Los Santos, Santander
10176	2020/12/14	04:48:38	8,103	-73,576	91,0	1,6	Rio de Oro, Cesar
10177	2020/12/14	04:59:15	8,083	-74,234	22,0	1,4	Santa Rosa del Sur, Bolívar
10178	2020/12/14	05:20:32	7,547	-74,164	60,0	1,2	San Pablo, Bolívar
10179	2020/12/14	05:22:16	2,246	-75,28	16,0	2,0	Puerto Rico, Caquetá
10180	2020/12/14	05:23:39	6,766	-73,167	142,0	1,9	Los Santos, Santander
10181	2020/12/14	05:43:16	7,172	-73,078	29,0	1,4	Bucaramanga, Santander
10182	2020/12/14	05:49:24	3,475	-76,272	42,0	1,1	Pradera, Valle del Cauca
10183	2020/12/14	05:56:03	8,485	-73,381	117,0	2,3	Convención, Norte de Santander
10184	2020/12/14	05:56:39	2,983	-78,434	23,0	2,9	Océano Pacifico
10185	2020/12/14	05:57:01	6,799	-76,393	5,0	2,2	Frontino, Antioquia
10186	2020/12/14	06:09:39	6,453	-73,677	101,0	1,3	Vélez, Santander
10187	2020/12/14	06:34:36	8,691	-77,594	38,0	1,9	Panama-Colombia
10188	2020/12/14	07:21:39	6,927	-76,547	13,0	1,4	Dabeiba, Antioquia
10189	2020/12/14	07:30:15	8,352	-73,43	107,0	1,8	Rio de Oro, Cesar
10190	2020/12/14	07:59:32	9,885	-73,432	93,0	2,0	Agustín Codazzi, Cesar
10191	2020/12/14	08:16:34	5,049	-73,271	0,0	1,7	Garagoa, Boyacá
10192	2020/12/14	08:25:09	6,77	-73,169	146,0	1,8	Los Santos, Santander
10193	2020/12/14	08:36:59	6,787	-73,133	135,0	1,9	Los Santos, Santander
10194	2020/12/14	09:24:17	6,342	-73,465	128,0	1,7	Contratación, Santander
10195	2020/12/14	09:27:54	6,833	-73,152	145,0	2,1	Los Santos, Santander
10196	2020/12/14	09:32:39	3,302	-74,435	19,0	1,4	Uribe, Meta
10197	2020/12/14	09:32:52	2,369	-75,537	22,0	0,9	Gigante, Huila
10198	2020/12/14	09:34:54	6,132	-73,487	128,0	1,8	San Benito, Santander
10199	2020/12/14	09:42:09	5,556	-74,265	106,0	1,4	Yacopí, Cundinamarca
10200	2020/12/14	09:47:16	6,78	-76,395	0,0	1,4	Frontino, Antioquia
10201	2020/12/14	09:51:35	6,805	-73,165	148,0	1,7	Los Santos, Santander
10202	2020/12/14	09:56:37	5,942	-75,997	65,0	1,3	Salgar, Antioquia
10203	2020/12/14	09:57:28	6,83	-73,102	142,0	1,7	Los Santos, Santander
10204	2020/12/14	10:33:31	6,823	-73,14	141,0	2,0	Los Santos, Santander

N	FECHA	H:M:S	LAT	LON	Z	M	UBICACIÓN
10205	2020/12/14	10:43:52	7,785	-73,54	103,0	1,6	San Alberto, Cesar
10206	2020/12/14	11:04:35	4,314	-77,654	20,0	1,8	Océano Pacífico
10207	2020/12/14	11:09:14	6,86	-73,194	141,0	1,8	Zapatoca, Santander
10208	2020/12/14	11:15:04	6,772	-73,135	147,0	1,9	Los Santos, Santander
10209	2020/12/14	11:21:21	6,409	-72,014	0,0	2,3	Tame, Arauca
10210	2020/12/14	12:36:24	6,832	-73,178	148,0	1,7	Zapatoca, Santander
10211	2020/12/14	12:39:35	6,911	-76,311	23,0	1,8	Dabeiba, Antioquia
10212	2020/12/14	13:03:03	6,8	-73,161	148,0	1,9	Los Santos, Santander
10213	2020/12/14	13:26:47	1,986	-75,95	24,0	1,0	Timaná, Huila
10214	2020/12/14	13:42:07	6,736	-73,18	148,0	1,8	Villanueva, Santander
10215	2020/12/14	13:46:28	6,773	-73,251	140,0	1,8	Zapatoca, Santander
10216	2020/12/14	14:52:51	5,574	-74,128	107,0	1,5	Muzo, Boyacá
10217	2020/12/14	15:11:34	3,869	-76,328	113,0	1,5	Buga, Valle del Cauca
10218	2020/12/14	15:17:54	3,368	-74,371	41,0	1,7	Uribe, Meta
10219	2020/12/14	15:38:28	6,831	-73,089	146,0	2,8	Los Santos, Santander
10220	2020/12/14	16:01:26	4,59	-76,652	0,0	1,8	Sipf, Chocó
10221	2020/12/14	16:08:35	3,312	-77,301	80,0	3,1	Buenaventura, Valle del Cauca
10222	2020/12/14	16:47:18	4,46	-76,206	111,0	1,4	Roldanillo, Valle del Cauca
10223	2020/12/14	17:25:02	2,446	-75,401	26,0	1,1	Algeciras, Huila
10224	2020/12/14	17:48:57	6,674	-73,162	148,0	1,9	Villanueva, Santander
10225	2020/12/14	18:19:08	3,213	-76,796	16,0	1,9	López, Cauca
10226	2020/12/14	18:35:18	6,798	-73,118	139,0	1,7	Los Santos, Santander
10227	2020/12/14	18:37:14	6,829	-73,159	150,0	1,8	Los Santos, Santander
10228	2020/12/14	18:43:27	5,276	-73,745	147,0	1,9	Cucunubá, Cundinamarca
10229	2020/12/14	18:54:22	6,898	-76,221	0,0	1,6	Uramita, Antioquia
10230	2020/12/14	19:04:09	6,788	-73,196	143,0	2,9	Los Santos, Santander
10231	2020/12/14	20:38:05	6,824	-73,172	143,0	2,7	Los Santos, Santander
10232	2020/12/14	20:56:32	6,862	-73,14	134,0	1,8	Los Santos, Santander
10233	2020/12/14	21:10:38	6,783	-73,154	139,0	2,2	Los Santos, Santander
10234	2020/12/14	21:20:07	6,855	-73,102	142,0	1,9	Los Santos, Santander
10235	2020/12/14	21:28:34	6,825	-73,393	147,0	1,6	San Vicente de Chucurí, Santander
10236	2020/12/14	21:29:18	6,902	-73,317	120,0	2,7	Betulia, Santander
10237	2020/12/14	21:44:44	4,832	-77,574	29,0	1,9	Océano Pacífico
10238	2020/12/14	22:10:36	6,868	-73,347	125,0	1,9	San Vicente de Chucurí, Santander
10239	2020/12/14	22:51:54	6,729	-73,168	146,0	1,9	Villanueva, Santander
10240	2020/12/14	23:08:20	5,256	-73,713	152,0	2,3	Lenguazaque, Cundinamarca
10241	2020/12/14	23:22:20	3,466	-78,874	23,0	3,4	Océano Pacífico
10242	2020/12/15	00:18:58	7,122	-76,047	0,0	1,6	Dabeiba, Antioquia
10243	2020/12/15	00:20:49	10,17	-73,255	100,0	1,5	San Diego, Cesar
10244	2020/12/15	00:25:12	6,772	-73,069	137,0	2,1	Los Santos, Santander
10245	2020/12/15	01:18:58	6,852	-73,17	148,0	1,7	Zapatoca, Santander
10246	2020/12/15	02:35:45	5,574	-76,418	36,0	1,3	Lloró, Chocó
10247	2020/12/15	02:37:06	2,256	-75,645	32,0	2,3	Garzón, Huila
10248	2020/12/15	02:41:09	2,858	-74,818	10,0	1,6	San Vicente del Caguán, Caquetá
10249	2020/12/15	03:16:05	6,829	-73,077	147,0	2,0	Los Santos, Santander
10250	2020/12/15	03:50:25	6,804	-73,127	147,0	2,4	Los Santos, Santander

N	FECHA	H:M:S	LAT	LON	Z	M	UBICACIÓN
10251	2020/12/15	03:52:56	6,792	-73,185	139,0	1,8	Los Santos, Santander
10252	2020/12/15	04:17:10	9,094	-73,89	81,0	1,5	El Banco, Magdalena
10253	2020/12/15	04:40:22	6,766	-73,133	141,0	2,0	Los Santos, Santander
10254	2020/12/15	04:40:49	4,481	-74,998	24,0	1,5	Alvarado, Tolima
10255	2020/12/15	04:41:40	2,137	-75,625	25,0	1,6	Garzón, Huila
10256	2020/12/15	04:50:31	5,83	-72,533	16,0	1,4	Socotá, Boyacá
10257	2020/12/15	06:02:14	6,784	-73,228	136,0	1,6	Zapatoca, Santander
10258	2020/12/15	07:02:02	5,847	-73,713	117,0	1,9	Puente Nacional, Santander
10259	2020/12/15	07:11:10	5,98	-73,745	106,0	1,9	Guavatá, Santander
10260	2020/12/15	07:24:36	6,703	-73,214	126,0	1,7	Barichara, Santander
10261	2020/12/15	07:35:06	6,827	-73,123	133,0	1,7	Los Santos, Santander
10262	2020/12/15	07:51:05	6,818	-73,196	142,0	2,5	Zapatoca, Santander
10263	2020/12/15	08:14:29	3,08	-75,927	8,0	1,3	Planadas, Tolima
10264	2020/12/15	08:55:24	6,754	-73,176	142,0	1,7	Los Santos, Santander
10265	2020/12/15	09:07:56	5,841	-75,956	82,0	1,2	Ciudad Bolívar, Antioquia
10266	2020/12/15	09:36:01	7,086	-76,422	25,0	1,5	Dabeiba, Antioquia
10267	2020/12/15	10:50:54	6,804	-73,137	132,0	1,9	Los Santos, Santander
10268	2020/12/15	11:20:29	6,838	-73,202	150,0	1,7	Zapatoca, Santander
10269	2020/12/15	11:31:48	6,795	-73,119	152,0	3,4	Los Santos, Santander
10270	2020/12/15	11:44:05	6,83	-73,159	141,0	1,5	Los Santos, Santander
10271	2020/12/15	12:04:16	5,134	-74,794	6,0	1,8	Honda, Tolima
10272	2020/12/15	12:59:18	10,498	-73,41	92,0	1,7	Valledupar, Cesar
10273	2020/12/15	13:01:06	7,041	-73,064	152,0	1,8	Floridablanca, Santander
10274	2020/12/15	13:12:27	10,131	-73,526	92,0	1,6	Valledupar, Cesar
10275	2020/12/15	14:15:31	6,859	-76,809	9,0	2,1	Murindó, Antioquia
10276	2020/12/15	14:31:54	5,497	-76,359	12,0	1,2	Lloró, Chocó
10277	2020/12/15	14:38:08	6,817	-73,126	148,0	1,8	Los Santos, Santander
10278	2020/12/15	14:41:53	6,924	-73,29	121,0	1,8	Betulia, Santander
10279	2020/12/15	14:59:31	6,852	-73,099	144,0	1,7	Los Santos, Santander
10280	2020/12/15	15:01:37	8,792	-77,794	12,0	1,8	Panama-Colombia
10281	2020/12/15	15:16:11	6,722	-73,182	137,0	2,0	Villanueva, Santander
10282	2020/12/15	16:02:35	6,901	-73,17	150,0	2,3	Girón, Santander
10283	2020/12/15	16:53:41	5,687	-75,496	0,0	0,5	Abejorral, Antioquia
10284	2020/12/15	17:18:11	6,758	-72,126	51,0	1,6	Cubará, Boyacá
10285	2020/12/15	17:38:08	10,008	-73,09	116,0	2,0	Agustín Codazzi, Cesar
10286	2020/12/15	17:39:54	6,794	-73,213	143,0	1,6	Zapatoca, Santander
10287	2020/12/15	18:24:00	6,817	-73,18	144,0	1,7	Los Santos, Santander
10288	2020/12/15	18:37:38	4,62	-76,208	114,0	1,5	Versalles, Valle del Cauca
10289	2020/12/15	19:10:22	6,773	-76,658	18,0	1,7	Murindó, Antioquia
10290	2020/12/15	19:59:20	5,895	-73,73	120,0	1,6	Puente Nacional, Santander
10291	2020/12/15	20:03:05	6,779	-73,15	133,0	2,0	Los Santos, Santander
10292	2020/12/15	20:39:04	6,966	-73,078	132,0	1,6	Piedecuesta, Santander
10293	2020/12/15	21:13:49	5,872	-74,801	22,0	1,1	Sonsón, Antioquia
10294	2020/12/15	21:45:54	6,416	-73,729	101,0	2,2	Landázuri, Santander
10295	2020/12/15	22:15:59	5,306	-73,807	136,0	2,2	Ubaté, Cundinamarca
10296	2020/12/15	22:47:39	6,768	-73,144	158,0	1,9	Los Santos, Santander

N	FECHA	H:M:S	LAT	LON	Z	M	UBICACIÓN
10297	2020/12/15	23:13:53	7,998	-74,301	24,0	1,4	Montecristo, Bolívar
10298	2020/12/15	23:18:05	6,996	-76,219	17,0	2,2	Dabeiba, Antioquia
10299	2020/12/15	23:31:19	6,987	-76,245	17,0	2,0	Dabeiba, Antioquia
10300	2020/12/15	23:41:28	7,11	-73,405	110,0	2,4	Girón, Santander
10301	2020/12/15	23:55:34	4,695	-74,718	14,0	1,3	Pulí, Cundinamarca
10302	2020/12/15	23:56:25	5,59	-74,877	47,0	1,3	Norcasia, Caldas
10303	2020/12/16	00:12:37	6,397	-73,743	105,0	1,2	Landázuri, Santander
10304	2020/12/16	00:50:35	3,635	-76,568	29,0	1,1	La Cumbre, Valle del Cauca
10305	2020/12/16	00:53:13	7,172	-76,126	4,0	1,1	Ituango, Antioquia
10306	2020/12/16	01:06:30	5,767	-78,237	25,0	2,3	Océano Pacífico
10307	2020/12/16	01:08:32	5,144	-77,777	29,0	1,7	Océano Pacífico
10308	2020/12/16	01:11:31	5,89	-73,879	112,0	1,2	Sucre, Santander
10309	2020/12/16	01:31:16	6,795	-73,095	147,0	1,7	Los Santos, Santander
10310	2020/12/16	01:36:43	3,455	-78,925	21,0	2,4	Océano Pacífico
10311	2020/12/16	01:37:14	5,687	-73,86	114,0	1,4	Chiquinquirá, Boyacá
10312	2020/12/16	01:43:10	6,846	-73,15	146,0	1,7	Los Santos, Santander
10313	2020/12/16	02:04:44	6,776	-73,169	140,0	1,6	Los Santos, Santander
10314	2020/12/16	02:28:59	5,762	-73,112	0,0	1,3	Paipa, Boyacá
10315	2020/12/16	02:38:28	7,375	-77,08	65,0	1,9	Riosucio, Chocó
10316	2020/12/16	02:49:25	6,867	-73,139	148,0	1,5	Los Santos, Santander
10317	2020/12/16	03:25:06	1,874	-75,85	35,0	0,7	Suaza, Huila
10318	2020/12/16	03:25:39	6,776	-73,051	155,0	1,5	Los Santos, Santander
10319	2020/12/16	03:48:57	5,927	-73,572	130,0	1,5	Moniquirá, Boyacá
10320	2020/12/16	03:53:41	5,696	-73,983	102,0	1,5	Pauna, Boyacá
10321	2020/12/16	04:03:27	2,225	-75,534	26,0	1,4	Garzón, Huila
10322	2020/12/16	04:56:05	7,161	-76,726	25,0	1,9	Carmen del Darién (Curbaradó), Chocó
10323	2020/12/16	04:58:05	9,745	-73,47	17,0	1,1	Becerrill, Cesar
10324	2020/12/16	05:28:55	3,761	-76,116	127,0	1,5	Ginebra, Valle del Cauca
10325	2020/12/16	05:44:23	6,845	-73,03	144,0	1,9	Los Santos, Santander
10326	2020/12/16	05:47:13	6,775	-73,184	144,0	2,1	Los Santos, Santander
10327	2020/12/16	05:55:51	4,899	-76,799	36,0	1,8	Medio San Juan (Andagoya), Chocó
10328	2020/12/16	06:29:15	6,914	-73,144	137,0	1,7	Girón, Santander
10329	2020/12/16	06:38:19	2,329	-75,742	27,0	1,8	Agrado, Huila
10330	2020/12/16	06:47:57	5,701	-75,995	55,0	1,0	Betania, Antioquia
10331	2020/12/16	07:05:58	3,003	-75,986	10,0	1,8	Planadas, Tolima
10332	2020/12/16	07:12:25	8,356	-74,175	22,0	1,4	Arenal, Bolívar
10333	2020/12/16	07:31:47	5,783	-76,045	64,0	1,0	Ciudad Bolívar, Antioquia
10334	2020/12/16	07:39:52	7,138	-76,76	27,0	2,1	Carmen del Darién (Curbaradó), Chocó
10335	2020/12/16	07:45:35	4,57	-76,158	119,0	1,3	Versalles, Valle del Cauca
10336	2020/12/16	08:24:41	4,993	-76,441	84,0	1,6	Nóvita, Chocó
10337	2020/12/16	08:35:37	6,793	-73,12	141,0	1,9	Los Santos, Santander
10338	2020/12/16	08:36:25	7,783	-76,538	30,0	1,6	Carepa, Antioquia
10339	2020/12/16	09:02:41	6,598	-73,579	107,0	1,3	El Carmen, Santander
10340	2020/12/16	09:09:48	5,725	-73,231	13,0	1,3	Sotaquirá, Boyacá
10341	2020/12/16	09:14:07	7,724	-73,274	133,0	1,5	La Esperanza, Norte de Santander
10342	2020/12/16	09:26:31	7,652	-73,393	116,0	1,6	La Esperanza, Norte de Santander

N	FECHA	H:M:S	LAT	LON	Z	M	UBICACIÓN
10343	2020/12/16	09:30:29	1,875	-76,152	2,0	1,7	Pitalito, Huila
10344	2020/12/16	09:35:49	6,855	-73,087	148,0	1,7	Los Santos, Santander
10345	2020/12/16	10:02:00	10,006	-73,041	123,0	2,0	Agustín Codazzi, Cesar
10346	2020/12/16	10:26:09	4,209	-76,199	143,0	2,8	Bugalagrande, Valle del Cauca
10347	2020/12/16	10:37:17	2,691	-76,933	13,0	2,0	El Tambo, Cauca
10348	2020/12/16	10:57:31	6,83	-73,161	148,0	2,0	Los Santos, Santander
10349	2020/12/16	11:08:58	4,641	-76,243	104,0	1,7	Versalles, Valle del Cauca
10350	2020/12/16	11:24:21	2,371	-75,623	24,0	1,3	Gigante, Huila
10351	2020/12/16	11:26:01	11,1	-73,666	5,0	1,6	Santa Marta, Magdalena
10352	2020/12/16	11:35:12	6,195	-73,767	112,0	1,1	Landázuri, Santander
10353	2020/12/16	11:48:44	6,794	-73,128	151,0	3,3	Los Santos, Santander
10354	2020/12/16	12:01:19	6,933	-73,11	143,0	1,8	Girón, Santander
10355	2020/12/16	12:20:30	6,775	-73,154	138,0	2,2	Los Santos, Santander
10356	2020/12/16	12:57:08	6,864	-73,174	156,0	1,7	Zapatoca, Santander
10357	2020/12/16	13:23:07	6,763	-73,157	139,0	2,0	Los Santos, Santander
10358	2020/12/16	13:43:42	2,398	-75,635	26,0	1,5	Paicol, Huila
10359	2020/12/16	15:48:50	6,487	-73,214	148,0	2,7	Socorro, Santander
10360	2020/12/16	16:22:57	5,862	-77,808	18,0	2,3	Océano Pacífico
10361	2020/12/16	16:32:44	6,797	-73,183	147,0	3,5	Los Santos, Santander
10362	2020/12/16	16:36:52	5,272	-73,73	136,0	1,8	Lenguazaque, Cundinamarca
10363	2020/12/16	17:46:47	6,771	-73,154	136,0	2,1	Los Santos, Santander
10364	2020/12/16	18:00:52	5,615	-76,521	30,0	1,8	Atrato (Yuto), Chocó
10365	2020/12/16	18:02:04	6,762	-73,188	135,0	2,3	Los Santos, Santander
10366	2020/12/16	18:24:29	1,29	-77,28	8,0	2,4	Área de Influencia Volcán Galeras
10367	2020/12/16	19:01:38	3,987	-76,583	56,0	1,7	El Litoral del San Juan (Docordó), Chocó
10368	2020/12/16	20:24:46	5,378	-72,876	13,0	2,0	Aquitania, Boyacá
10369	2020/12/16	20:55:56	6,321	-74,72	0,0	1,3	Caracolí, Antioquia
10370	2020/12/16	21:16:45	5,201	-73,682	148,0	2,1	Chocontá, Cundinamarca
10371	2020/12/16	21:21:36	3,842	-77,1	13,0	2,1	Buenaventura, Valle del Cauca
10372	2020/12/16	21:35:39	3,841	-77,028	29,0	2,6	Buenaventura, Valle del Cauca
10373	2020/12/16	21:46:15	9,7	-72,923	29,0	1,9	Venezuela
10374	2020/12/16	22:00:07	6,809	-73,148	148,0	1,9	Los Santos, Santander
10375	2020/12/16	22:34:47	5,242	-73,702	150,0	2,2	Cucunubá, Cundinamarca
10376	2020/12/16	22:49:41	6,986	-75,352	8,0	1,5	Campamento, Antioquia
10377	2020/12/16	23:10:29	6,65	-73,251	148,0	1,7	Barichara, Santander
10378	2020/12/16	23:25:19	6,859	-73,134	135,0	1,8	Los Santos, Santander
10379	2020/12/16	23:28:36	6,815	-73,149	138,0	2,0	Los Santos, Santander
10380	2020/12/16	23:32:29	6,805	-73,213	147,0	5,0	Zapatoca, Santander
10381	2020/12/16	23:57:40	6,84	-73,144	146,0	2,0	Los Santos, Santander
10382	2020/12/17	00:11:00	6,463	-73,59	108,0	1,5	Santa Helena del Opón, Santander
10383	2020/12/17	00:18:33	2,158	-75,819	4,0	1,1	Tarqui, Huila
10384	2020/12/17	00:19:49	6,819	-73,171	136,0	1,6	Los Santos, Santander
10385	2020/12/17	00:25:57	6,814	-73,266	134,0	1,6	Zapatoca, Santander
10386	2020/12/17	00:35:48	4,61	-75,018	31,0	0,6	Alvarado, Tolima
10387	2020/12/17	01:13:09	3,962	-71,624	0,0	1,9	Puerto Gaitán, Meta
10388	2020/12/17	01:14:27	3,931	-71,53	1,0	2,2	Puerto Gaitán, Meta



N	FECHA	H:M:S	LAT	LON	Z	M	UBICACIÓN
10389	2020/12/17	01:33:40	7,032	-74,566	4,0	1,4	Remedios, Antioquia
10390	2020/12/17	01:34:57	6,714	-73,144	147,0	1,6	Jordán, Santander
10391	2020/12/17	01:46:51	5,774	-73,955	102,0	1,7	Florián, Santander
10392	2020/12/17	01:51:20	7,019	-74,605	10,0	1,0	Remedios, Antioquia
10393	2020/12/17	02:07:08	2,096	-75,665	19,0	1,1	Garzón, Huila
10394	2020/12/17	02:25:14	5,237	-77,799	20,0	1,9	Océano Pacífico
10395	2020/12/17	03:40:48	6,797	-73,132	159,0	2,9	Los Santos, Santander
10396	2020/12/17	03:52:31	10,572	-73,484	15,0	1,4	Valledupar, Cesar
10397	2020/12/17	04:23:41	6,814	-73,142	154,0	3,0	Los Santos, Santander
10398	2020/12/17	04:29:42	10,65	-73,713	53,0	2,1	Aracataca, Magdalena
10399	2020/12/17	04:33:30	6,866	-73,089	132,0	1,9	Los Santos, Santander
10400	2020/12/17	04:35:20	6,774	-73,147	142,0	2,0	Los Santos, Santander
10401	2020/12/17	04:50:25	7,493	-74,104	18,0	1,2	San Pablo, Bolívar
10402	2020/12/17	05:29:55	5,508	-75,677	4,0	1,1	Supia, Caldas
10403	2020/12/17	06:01:11	6,84	-73,121	151,0	2,3	Los Santos, Santander
10404	2020/12/17	06:13:29	5,517	-74,71	10,0	1,2	Victoria, Caldas
10405	2020/12/17	06:24:45	6,386	-73,485	120,0	2,6	Santa Helena del Opón, Santander
10406	2020/12/17	06:39:39	6,808	-73,184	145,0	1,6	Los Santos, Santander
10407	2020/12/17	06:44:34	6,758	-73,129	134,0	1,9	Los Santos, Santander
10408	2020/12/17	06:50:49	6,771	-73,159	150,0	1,8	Los Santos, Santander
10409	2020/12/17	07:51:52	6,826	-73,133	158,0	3,6	Los Santos, Santander
10410	2020/12/17	08:06:40	6,813	-73,159	139,0	2,0	Los Santos, Santander
10411	2020/12/17	08:16:05	4,666	-74,838	25,0	0,8	Venadillo, Tolima
10412	2020/12/17	08:18:24	6,745	-73,197	128,0	1,7	Villanueva, Santander
10413	2020/12/17	08:34:24	6,815	-73,122	133,0	1,8	Los Santos, Santander
10414	2020/12/17	08:54:37	6,844	-73,165	147,0	1,7	Los Santos, Santander
10415	2020/12/17	08:56:49	6,758	-73,175	147,0	1,8	Los Santos, Santander
10416	2020/12/17	09:34:12	8,792	-77,5	35,0	1,6	Panama-Colombia
10417	2020/12/17	11:32:14	7,17	-76,256	0,0	1,6	Mutatá, Antioquia
10418	2020/12/17	11:54:55	4,446	-76,588	93,0	1,3	Sipí, Chocó
10419	2020/12/17	12:39:43	8,981	-73,962	77,0	1,9	El Peñón, Bolívar
10420	2020/12/17	13:17:39	6,74	-73,06	146,0	2,0	Aratocha, Santander
10421	2020/12/17	13:38:56	5,587	-73,858	131,0	2,2	Caldas, Boyacá
10422	2020/12/17	14:11:24	6,814	-73,144	148,0	1,8	Los Santos, Santander
10423	2020/12/17	14:20:09	5,882	-72,152	81,0	2,1	Támara, Casanare
10424	2020/12/17	14:25:26	6,824	-73,148	145,0	2,1	Los Santos, Santander
10425	2020/12/17	14:35:32	6,728	-73,512	114,0	1,2	El Carmen, Santander
10426	2020/12/17	15:10:58	6,654	-73,531	125,0	1,7	El Carmen, Santander
10427	2020/12/17	15:13:48	4,84	-76,311	13,0	1,1	San José del Palmar, Chocó
10428	2020/12/17	15:48:18	4,636	-75,46	152,0	2,1	Salento, Quindío
10429	2020/12/17	16:41:20	3,4	-76,552	70,0	2,6	Cali, Valle del Cauca
10430	2020/12/17	16:51:30	6,792	-73,178	138,0	1,9	Los Santos, Santander
10431	2020/12/17	16:55:54	6,724	-73,308	140,0	1,7	Galán, Santander
10432	2020/12/17	17:00:03	2,368	-75,624	15,0	1,1	Gigante, Huila
10433	2020/12/17	17:04:11	4,729	-76,04	48,0	1,4	Ansermanuevo, Valle del Cauca
10434	2020/12/17	17:26:12	11,348	-73,554	17,0	1,6	Mar Caribe

N	FECHA	H:M:S	LAT	LON	Z	M	UBICACIÓN
10435	2020/12/17	17:39:22	7,441	-73,217	134,0	2,0	Rionegro, Santander
10436	2020/12/17	17:52:38	6,403	-74,811	34,0	1,5	San Roque, Antioquia
10437	2020/12/17	17:59:13	11,075	-72,777	12,0	1,9	Hato Nuevo, la Guajira
10438	2020/12/17	18:09:18	4,863	-73,883	0,0	1,2	Guasca, Cundinamarca
10439	2020/12/17	18:40:42	6,85	-73,158	136,0	1,8	Los Santos, Santander
10440	2020/12/17	18:55:34	7,529	-73,441	122,0	1,3	Rionegro, Santander
10441	2020/12/17	18:58:44	5,752	-78,597	0,0	2,5	Océano Pacífico
10442	2020/12/17	19:19:01	6,548	-73,05	0,0	1,5	Curití, Santander
10443	2020/12/17	19:38:55	6,704	-73,181	150,0	2,0	Barichara, Santander
10444	2020/12/17	20:23:01	6,038	-73,633	121,0	1,8	Chipatá, Santander
10445	2020/12/17	20:27:09	6,209	-73,654	111,0	1,5	La Paz, Santander
10446	2020/12/17	20:38:27	5,206	-73,711	145,0	1,7	Suesca, Cundinamarca
10447	2020/12/17	21:24:33	6,848	-73,169	151,0	2,2	Zapatoca, Santander
10448	2020/12/17	21:53:57	5,31	-74,141	103,0	1,5	San Cayetano, Cundinamarca
10449	2020/12/17	22:15:43	5,428	-73,812	134,0	1,9	Susa, Cundinamarca
10450	2020/12/17	22:56:51	6,529	-73,587	109,0	1,6	Simacota, Santander
10451	2020/12/17	23:18:22	6,332	-73,659	124,0	1,6	Santa Helena del Opón, Santander
10452	2020/12/17	23:42:44	6,74	-73,17	146,0	1,8	Los Santos, Santander
10453	2020/12/18	00:02:39	3,683	-77,029	29,0	1,3	Buenaventura, Valle del Cauca
10454	2020/12/18	00:32:15	4,715	-77,062	4,0	1,1	Bajo Baudó (Pizarro), Chocó
10455	2020/12/18	00:51:37	5,738	-76,063	2,0	1,8	Betania, Antioquia
10456	2020/12/18	01:03:46	7,275	-73,493	2,0	2,1	Sabana de Torres, Santander
10457	2020/12/18	02:10:08	6,816	-73,158	156,0	2,6	Los Santos, Santander
10458	2020/12/18	02:45:50	5,47	-74,613	21,0	0,9	Puerto Salgar, Cundinamarca
10459	2020/12/18	04:24:17	4,832	-76,235	89,0	1,7	San José del Palmar, Chocó
10460	2020/12/18	04:29:29	8,596	-73,656	0,0	1,2	La Gloria, Cesar
10461	2020/12/18	04:48:37	4,786	-75,985	113,0	1,5	Ansermanuevo, Valle del Cauca
10462	2020/12/18	05:09:23	11,197	-73,374	22,0	1,6	Dibulla, la Guajira
10463	2020/12/18	05:16:25	3,458	-74,16	0,0	1,7	Mesetas, Meta
10464	2020/12/18	05:18:43	6,864	-73,399	122,0	1,4	San Vicente de Chucurí, Santander
10465	2020/12/18	05:20:37	6,806	-73,166	144,0	1,9	Los Santos, Santander
10466	2020/12/18	05:21:24	3,493	-74,194	0,0	1,3	Mesetas, Meta
10467	2020/12/18	05:31:30	4,651	-75,535	21,0	1,4	Salento, Quindío
10468	2020/12/18	05:59:12	5,608	-75,984	32,0	1,0	Andes, Antioquia
10469	2020/12/18	06:07:26	9,674	-73,255	111,0	1,8	Becerrill, Cesar
10470	2020/12/18	06:37:38	6,753	-73,429	123,0	1,7	San Vicente de Chucurí, Santander
10471	2020/12/18	06:50:33	2,258	-79,731	25,0	2,6	Océano Pacífico
10472	2020/12/18	07:21:23	6,753	-73,17	146,0	1,8	Los Santos, Santander
10473	2020/12/18	07:29:25	5,519	-74,458	31,0	2,2	Caparrapí, Cundinamarca
10474	2020/12/18	07:33:09	5,743	-73,94	102,0	1,6	Albania, Santander
10475	2020/12/18	07:39:17	6,03	-73,671	99,0	1,9	Vélez, Santander
10476	2020/12/18	07:49:04	7,542	-73,148	144,0	2,0	El Playón, Santander
10477	2020/12/18	08:00:36	4,975	-76,557	63,0	1,5	Nóvita, Chocó
10478	2020/12/18	08:33:07	6,827	-73,19	146,0	1,9	Zapatoca, Santander
10479	2020/12/18	08:45:49	6,798	-73,133	149,0	2,0	Los Santos, Santander
10480	2020/12/18	08:54:27	8,9	-77,5	18,0	2,0	Panama-Colombia

N	FECHA	H:M:S	LAT	LON	Z	M	UBICACIÓN
10481	2020/12/18	09:00:35	6,604	-73,598	110,0	1,5	El Carmen, Santander
10482	2020/12/18	09:03:42	6,772	-73,184	140,0	1,8	Los Santos, Santander
10483	2020/12/18	09:05:22	5,982	-73,986	4,0	1,2	Sucre, Santander
10484	2020/12/18	09:10:45	6,779	-73,15	145,0	1,8	Los Santos, Santander
10485	2020/12/18	09:36:42	6,849	-73,193	150,0	1,8	Zapatoca, Santander
10486	2020/12/18	09:40:02	6,832	-73,208	149,0	1,7	Zapatoca, Santander
10487	2020/12/18	10:08:49	6,867	-76,932	17,0	1,9	Carmen del Darién (Curbaradó), Chocó
10488	2020/12/18	10:18:01	6,773	-73,153	129,0	1,9	Los Santos, Santander
10489	2020/12/18	10:20:49	6,798	-73,187	146,0	1,7	Los Santos, Santander
10490	2020/12/18	10:25:17	5,914	-77,552	29,0	2,1	Océano Pacífico
10491	2020/12/18	10:25:54	4,101	-75,379	18,0	1,1	Rovira, Tolima
10492	2020/12/18	10:36:12	6,662	-73,552	109,0	1,4	El Carmen, Santander
10493	2020/12/18	11:00:46	6,11	-74,003	30,0	1,0	El Peñón, Santander
10494	2020/12/18	11:19:27	6,766	-73,223	130,0	1,8	Zapatoca, Santander
10495	2020/12/18	11:22:21	4,527	-75,935	45,0	1,4	La Victoria, Valle del Cauca
10496	2020/12/18	11:29:18	5,988	-74,042	9,0	1,1	Sucre, Santander
10497	2020/12/18	11:31:04	5,444	-72,842	1,0	1,3	Aquitania, Boyacá
10498	2020/12/18	11:36:08	7,121	-76,152	0,0	1,4	Dabeiba, Antioquia
10499	2020/12/18	11:55:16	6,804	-73,165	139,0	1,8	Los Santos, Santander
10500	2020/12/18	12:20:50	5,315	-74,911	29,0	0,7	Victoria, Caldas
10501	2020/12/18	12:21:53	6,809	-73,186	143,0	1,7	Los Santos, Santander
10502	2020/12/18	13:27:06	6,75	-73,17	146,0	1,9	Los Santos, Santander
10503	2020/12/18	14:02:54	6,816	-73,16	146,0	1,6	Los Santos, Santander
10504	2020/12/18	14:59:17	4,681	-73,618	50,0	2,0	Gama, Cundinamarca
10505	2020/12/18	15:04:50	2,914	-74,822	8,0	1,3	San Vicente del Caguán, Caquetá
10506	2020/12/18	15:14:52	0,79	-77,94	5,0	3,1	Área de influencia Complejo volcánico Chiles, Cerro Negro
10507	2020/12/18	15:40:30	4,457	-75,64	15,0	0,8	Calarcá, Quindío
10508	2020/12/18	16:19:03	6,756	-76,719	4,0	1,8	Murindó, Antioquia
10509	2020/12/18	16:26:25	4,511	-73,666	0,0	1,4	San Juanito, Meta
10510	2020/12/18	16:50:50	6,851	-73,135	140,0	2,6	Los Santos, Santander
10511	2020/12/18	17:46:45	6,879	-73,127	147,0	1,8	Los Santos, Santander
10512	2020/12/18	17:52:49	10,629	-72,647	20,0	1,8	Venezuela
10513	2020/12/18	18:36:47	5,624	-74,734	29,0	0,9	La Dorada, Caldas
10514	2020/12/18	18:47:39	5,27	-73,75	151,0	1,6	Cucunubá, Cundinamarca
10515	2020/12/18	19:02:48	6,868	-73,152	149,0	2,6	Los Santos, Santander
10516	2020/12/18	19:25:46	6,845	-73,155	149,0	2,6	Los Santos, Santander
10517	2020/12/18	20:30:50	3,56	-76,632	0,0	1,2	Dagua, Valle del Cauca
10518	2020/12/18	20:35:45	6,832	-73,127	155,0	2,9	Los Santos, Santander
10519	2020/12/18	21:56:09	6,869	-73,152	142,0	1,9	Los Santos, Santander
10520	2020/12/18	22:02:04	6,811	-73,042	144,0	2,0	Los Santos, Santander
10521	2020/12/18	22:14:37	5,585	-74,049	106,0	1,2	Maripí, Boyacá
10522	2020/12/18	23:48:31	5,031	-72,643	0,0	1,6	Aguazul, Casanare
10523	2020/12/19	00:04:23	6,835	-73,388	127,0	1,4	San Vicente de Chucurí, Santander
10524	2020/12/19	00:25:41	6,847	-73,168	146,0	1,6	Los Santos, Santander
10525	2020/12/19	01:20:42	5,76	-73,892	112,0	1,7	Albania, Santander
10526	2020/12/19	01:32:23	6,692	-73,192	149,0	1,6	Barichara, Santander

N	FECHA	H:M:S	LAT	LON	Z	M	UBICACIÓN
10527	2020/12/19	01:39:15	6,852	-73,149	146,0	2,5	Los Santos, Santander
10528	2020/12/19	01:44:24	6,085	-72,769	0,0	1,3	Sativasur, Boyacá
10529	2020/12/19	02:24:23	6,839	-73,923	32,0	0,7	Simacota, Santander
10530	2020/12/19	02:25:01	6,774	-73,204	143,0	1,7	Zapatoca, Santander
10531	2020/12/19	02:33:50	5,516	-73,836	128,0	2,4	Simijaca, Cundinamarca
10532	2020/12/19	02:46:42	6,659	-73,207	156,0	1,2	Barichara, Santander
10533	2020/12/19	02:52:13	7,756	-73,467	119,0	1,7	San Alberto, Cesar
10534	2020/12/19	02:53:04	3,414	-76,196	143,0	1,4	Pradera, Valle del Cauca
10535	2020/12/19	03:01:59	6,292	-73,645	113,0	1,3	Santa Helena del Opón, Santander
10536	2020/12/19	03:07:01	6,78	-73,034	146,0	2,2	Los Santos, Santander
10537	2020/12/19	03:18:26	5,621	-74,339	84,0	1,3	Yacopí, Cundinamarca
10538	2020/12/19	03:20:12	3,92	-76,309	123,0	1,7	Buga, Valle del Cauca
10539	2020/12/19	03:25:35	6,839	-73,177	145,0	1,8	Zapatoca, Santander
10540	2020/12/19	03:32:00	6,913	-73,165	148,0	1,5	Girón, Santander
10541	2020/12/19	03:50:56	8,146	-71,896	0,0	2,0	Venezuela
10542	2020/12/19	04:12:08	6,789	-73,126	150,0	1,8	Los Santos, Santander
10543	2020/12/19	04:28:26	3,594	-74,423	22,0	0,9	Uribe, Meta
10544	2020/12/19	04:37:25	3,213	-76,3	125,0	1,2	Padilla, Cauca
10545	2020/12/19	04:39:32	6,78	-73,155	153,0	1,7	Los Santos, Santander
10546	2020/12/19	04:47:29	4,786	-78,106	9,0	1,8	Océano Pacífico
10547	2020/12/19	04:55:23	6,96	-75,284	47,0	1,3	Angostura, Antioquia
10548	2020/12/19	05:01:03	3,921	-76,207	109,0	1,2	Buga, Valle del Cauca
10549	2020/12/19	06:40:20	8,314	-73,517	125,0	2,7	Aguachica, Cesar
10550	2020/12/19	06:56:04	5,275	-73,776	149,0	2,1	Cucunubá, Cundinamarca
10551	2020/12/19	07:33:20	5,748	-75,93	59,0	1,3	Betania, Antioquia
10552	2020/12/19	07:36:12	10,586	-73,517	12,0	1,7	Valledupar, Cesar
10553	2020/12/19	07:46:11	1,94	-75,881	39,0	0,9	Timaná, Huila
10554	2020/12/19	08:22:19	5,584	-74,476	17,0	0,8	Yacopí, Cundinamarca
10555	2020/12/19	08:37:41	6,827	-73,156	145,0	1,7	Los Santos, Santander
10556	2020/12/19	09:21:54	6,436	-76,904	20,0	1,6	Bojayá (Bellavista), Chocó
10557	2020/12/19	09:40:41	1,555	-78,174	69,0	2,3	Barbacoas, Nariño
10558	2020/12/19	09:42:06	6,866	-73,158	137,0	1,6	Los Santos, Santander
10559	2020/12/19	10:04:39	6,823	-73,072	147,0	2,0	Los Santos, Santander
10560	2020/12/19	12:32:05	6,326	-73,948	69,0	1,4	Cimitarra, Santander
10561	2020/12/19	13:08:28	3,433	-74,17	0,0	1,6	Mesetas, Meta
10562	2020/12/19	13:18:27	6,798	-73,12	149,0	2,1	Los Santos, Santander
10563	2020/12/19	14:34:07	6,828	-73,109	150,0	2,0	Los Santos, Santander
10564	2020/12/19	14:37:35	6,861	-72,914	153,0	1,9	Santa Bárbara, Santander
10565	2020/12/19	14:49:39	4,519	-75,087	15,0	0,6	Ibagué, Tolima
10566	2020/12/19	15:21:51	6,863	-73,128	148,0	1,8	Los Santos, Santander
10567	2020/12/19	15:33:21	5,044	-76,046	106,0	1,6	Santuario, Risaralda
10568	2020/12/19	15:47:16	5,262	-73,759	143,0	1,6	Cucunubá, Cundinamarca
10569	2020/12/19	16:02:14	5,313	-73,781	143,0	3,2	Ubaté, Cundinamarca
10570	2020/12/19	16:45:15	6,803	-73,014	141,0	1,7	Aratocha, Santander
10571	2020/12/19	17:31:50	6,428	-78,162	21,0	2,6	Océano Pacífico
10572	2020/12/19	18:06:18	6,776	-73,125	145,0	2,2	Los Santos, Santander

N	FECHA	H:M:S	LAT	LON	Z	M	UBICACIÓN
10573	2020/12/19	18:24:47	6,802	-73,149	150,0	2,8	Los Santos, Santander
10574	2020/12/19	19:17:04	7,272	-73,455	17,0	2,0	Sabana de Torres, Santander
10575	2020/12/19	19:38:15	4,089	-76,435	126,0	2,5	Riofrío, Valle del Cauca
10576	2020/12/19	19:42:07	8,177	-74,246	23,0	2,0	Morales, Bolívar
10577	2020/12/19	19:46:08	6,816	-72,976	147,0	1,9	Piedecuesta, Santander
10578	2020/12/19	20:50:15	6,852	-73,119	144,0	2,3	Los Santos, Santander
10579	2020/12/19	22:02:40	4,545	-78,5	0,0	2,9	Océano Pacífico
10580	2020/12/19	23:42:03	6,813	-73,145	153,0	2,5	Los Santos, Santander
10581	2020/12/20	00:14:21	8,311	-76,98	37,0	1,7	Mar Caribe
10582	2020/12/20	00:41:05	4,032	-75,241	25,0	2,0	Ortega, Tolima
10583	2020/12/20	00:45:36	6,806	-73,151	154,0	2,7	Los Santos, Santander
10584	2020/12/20	01:11:46	3,679	-74,895	19,0	1,2	Prado, Tolima
10585	2020/12/20	01:12:34	6,797	-73,135	146,0	1,7	Los Santos, Santander
10586	2020/12/20	01:29:21	7,706	-73,44	114,0	1,7	San Alberto, Cesar
10587	2020/12/20	01:38:56	4,213	-75,246	9,0	0,8	Rovira, Tolima
10588	2020/12/20	01:44:31	5,428	-73,805	135,0	1,5	Susa, Cundinamarca
10589	2020/12/20	01:48:22	3,847	-73,925	39,0	1,2	Cubarral, Meta
10590	2020/12/20	01:49:58	6,778	-73,158	143,0	1,7	Los Santos, Santander
10591	2020/12/20	01:54:28	5,322	-73,715	136,0	1,5	Lenguazaque, Cundinamarca
10592	2020/12/20	01:56:48	6,827	-73,147	146,0	2,2	Los Santos, Santander
10593	2020/12/20	02:34:32	8,363	-77,076	20,0	1,4	Mar Caribe
10594	2020/12/20	02:49:55	6,773	-73,174	145,0	1,7	Los Santos, Santander
10595	2020/12/20	03:04:38	3,352	-74,101	30,0	0,9	Mesetas, Meta
10596	2020/12/20	03:16:00	7,278	-73,398	111,0	1,3	Sabana de Torres, Santander
10597	2020/12/20	03:20:37	7,31	-76,143	9,0	1,0	Ituango, Antioquia
10598	2020/12/20	03:42:49	4,417	-75,658	18,0	0,7	Córdoba, Quindío
10599	2020/12/20	03:48:48	4,121	-78,802	12,0	2,3	Océano Pacífico
10600	2020/12/20	03:52:19	8,717	-77,154	28,0	1,6	Mar Caribe
10601	2020/12/20	04:22:14	2,188	-76,022	4,0	1,5	La Argentina, Huila
10602	2020/12/20	04:49:59	6,924	-76,271	1,0	1,8	Dabeiba, Antioquia
10603	2020/12/20	05:33:12	6,835	-73,162	146,0	1,9	Los Santos, Santander
10604	2020/12/20	06:05:51	6,805	-73,154	150,0	1,6	Los Santos, Santander
10605	2020/12/20	06:06:57	6,828	-72,933	143,0	1,6	Piedecuesta, Santander
10606	2020/12/20	06:25:45	6,764	-73,124	143,0	1,9	Los Santos, Santander
10607	2020/12/20	06:38:09	6,796	-73,146	150,0	1,7	Los Santos, Santander
10608	2020/12/20	06:43:05	6,887	-73,283	124,0	1,9	Betulia, Santander
10609	2020/12/20	06:51:33	4,863	-74,827	4,0	1,5	Lérida, Tolima
10610	2020/12/20	07:22:02	6,769	-73,502	122,0	1,7	El Carmen, Santander
10611	2020/12/20	07:28:37	6,436	-73,615	109,0	1,6	Santa Helena del Opón, Santander
10612	2020/12/20	07:43:39	6,859	-73,134	147,0	2,2	Los Santos, Santander
10613	2020/12/20	08:10:51	6,83	-73,169	146,0	1,8	Los Santos, Santander
10614	2020/12/20	08:16:24	4,028	-76,104	138,0	1,5	Tuluá, Valle del Cauca
10615	2020/12/20	09:02:48	6,358	-73,64	100,0	1,7	Santa Helena del Opón, Santander
10616	2020/12/20	09:11:40	6,958	-76,995	1,0	1,9	Carmen del Darién (Curbaradó), Chocó
10617	2020/12/20	09:35:49	6,819	-73,146	139,0	1,9	Los Santos, Santander
10618	2020/12/20	09:52:30	6,846	-73,148	144,0	2,2	Los Santos, Santander

N	FECHA	H:M:S	LAT	LON	Z	M	UBICACIÓN
10619	2020/12/20	10:09:13	8,448	-77,174	38,0	1,8	Mar Caribe
10620	2020/12/20	10:30:19	5,216	-75,106	40,0	1,1	Manzanares, Caldas
10621	2020/12/20	10:33:51	7,036	-72,919	184,0	2,0	Piedecuesta, Santander
10622	2020/12/20	11:26:31	2,234	-75,686	14,0	1,1	Agrado, Huila
10623	2020/12/20	11:36:32	6,795	-73,095	148,0	1,8	Los Santos, Santander
10624	2020/12/20	11:45:00	4,125	-75,882	0,0	1,0	Sevilla, Valle del Cauca
10625	2020/12/20	11:52:02	6,889	-73,122	145,0	1,7	Los Santos, Santander
10626	2020/12/20	12:16:28	4,614	-78,345	0,0	2,9	Océano Pacifico
10627	2020/12/20	12:49:18	7,451	-73,136	126,0	1,8	El Playón, Santander
10628	2020/12/20	12:57:52	6,826	-73,071	143,0	2,0	Los Santos, Santander
10629	2020/12/20	16:20:46	6,745	-73,133	131,0	2,0	Los Santos, Santander
10630	2020/12/20	17:13:29	6,711	-73,154	131,0	1,9	Villanueva, Santander
10631	2020/12/20	18:32:35	4,024	-76,197	12,0	1,4	San Pedro, Valle del Cauca
10632	2020/12/20	18:46:37	3,078	-74,741	18,0	1,6	Uribe, Meta
10633	2020/12/20	19:16:51	3,418	-74,185	4,0	1,1	Mesetas, Meta
10634	2020/12/20	19:45:04	2,976	-74,883	26,0	1,6	Baraya, Huila
10635	2020/12/20	19:48:53	6,348	-73,922	98,0	1,5	Cimitarra, Santander
10636	2020/12/20	19:57:21	6,8	-73,154	138,0	2,0	Los Santos, Santander
10637	2020/12/20	20:01:21	7,592	-75,111	36,0	2,1	Cáceres, Antioquia
10638	2020/12/20	20:16:12	6,728	-73,189	143,0	1,8	Villanueva, Santander
10639	2020/12/20	20:30:56	6,809	-76,32	0,0	1,1	Dabeiba, Antioquia
10640	2020/12/20	21:31:15	6,78	-73,172	144,0	3,0	Los Santos, Santander
10641	2020/12/20	21:36:40	6,709	-73,207	156,0	1,6	Barichara, Santander
10642	2020/12/20	21:56:48	6,048	-73,198	12,0	1,7	Charalá, Santander
10643	2020/12/20	22:22:22	7,834	-72,558	4,0	2,1	Cúcuta, Norte de Santander
10644	2020/12/20	22:33:16	6,867	-73,058	158,0	1,7	Los Santos, Santander
10645	2020/12/20	23:04:44	6,868	-76,838	14,0	1,3	Carmen del Darién (Curbaradó), Chocó
10646	2020/12/20	23:21:24	7,423	-74,904	3,0	1,2	Anorí, Antioquia
10647	2020/12/20	23:38:25	3,274	-74,844	4,0	1,4	Colombia, Huila
10648	2020/12/21	00:33:39	7,302	-73,397	116,0	1,6	Sabana de Torres, Santander
10649	2020/12/21	01:04:32	6,878	-73,166	146,0	2,6	Los Santos, Santander
10650	2020/12/21	01:55:40	3,446	-79,162	32,0	3,2	Océano Pacifico
10651	2020/12/21	02:14:10	6,878	-73,326	125,0	1,7	Zapatoca, Santander
10652	2020/12/21	02:55:50	5,258	-73,707	147,0	2,1	Lenguazaque, Cundinamarca
10653	2020/12/21	03:46:12	7,619	-73,974	6,0	1,7	San Pablo, Bolívar
10654	2020/12/21	04:05:04	7,232	-76,957	37,0	2,1	Carmen del Darién (Curbaradó), Chocó
10655	2020/12/21	04:54:40	6,83	-73,184	151,0	1,5	Zapatoca, Santander
10656	2020/12/21	05:15:52	6,808	-73,29	124,0	1,3	Zapatoca, Santander
10657	2020/12/21	05:32:11	3,507	-74,204	10,0	1,5	Mesetas, Meta
10658	2020/12/21	05:38:26	6,754	-73,184	148,0	1,5	Villanueva, Santander
10659	2020/12/21	05:39:54	6,774	-73,149	145,0	1,7	Los Santos, Santander
10660	2020/12/21	06:15:52	5,815	-73,262	13,0	2,3	Sotaquirá, Boyacá
10661	2020/12/21	06:34:07	6,733	-73,138	136,0	2,1	Los Santos, Santander
10662	2020/12/21	06:44:35	6,754	-73,129	134,0	1,9	Los Santos, Santander
10663	2020/12/21	06:46:15	5,462	-76,312	19,0	0,9	Bagadó, Chocó
10664	2020/12/21	07:12:51	6,686	-73,406	131,0	1,3	El Carmen, Santander

N	FECHA	H:M:S	LAT	LON	Z	M	UBICACIÓN
10665	2020/12/21	07:21:21	6,754	-73,137	135,0	1,8	Los Santos, Santander
10666	2020/12/21	07:27:40	6,765	-73,276	139,0	1,4	Zapatoca, Santander
10667	2020/12/21	07:41:34	6,803	-73,152	139,0	1,5	Los Santos, Santander
10668	2020/12/21	07:58:16	6,707	-76,99	0,0	1,7	Bojayá (Bellavista), Chocó
10669	2020/12/21	08:10:22	7,389	-73,749	91,0	1,4	Puerto Wilches, Santander
10670	2020/12/21	08:17:11	6,779	-73,162	147,0	1,5	Los Santos, Santander
10671	2020/12/21	08:32:27	6,798	-73,176	146,0	1,4	Los Santos, Santander
10672	2020/12/21	08:47:49	6,9	-73,182	141,0	2,7	Girón, Santander
10673	2020/12/21	08:52:59	6,786	-73,14	135,0	2,2	Los Santos, Santander
10674	2020/12/21	08:59:59	6,753	-73,185	138,0	2,3	Villanueva, Santander
10675	2020/12/21	09:19:11	4,852	-73,164	17,0	1,2	San Luis de Gaceno, Boyacá
10676	2020/12/21	09:26:20	6,817	-73,13	148,0	2,4	Los Santos, Santander
10677	2020/12/21	09:34:00	6,72	-73,18	132,0	1,7	Villanueva, Santander
10678	2020/12/21	09:42:45	5,137	-73,433	0,0	1,4	La Capilla, Boyacá
10679	2020/12/21	09:50:00	6,113	-75,869	24,0	0,6	Concordia, Antioquia
10680	2020/12/21	10:05:42	6,741	-73,15	138,0	2,2	Los Santos, Santander
10681	2020/12/21	10:54:10	6,719	-73,181	142,0	1,6	Villanueva, Santander
10682	2020/12/21	10:56:58	6,792	-73,114	151,0	1,8	Los Santos, Santander
10683	2020/12/21	12:42:07	7,559	-74,048	73,0	1,8	San Pablo, Bolívar
10684	2020/12/21	13:08:11	6,809	-73,159	151,0	1,9	Los Santos, Santander
10685	2020/12/21	13:35:15	6,861	-74,472	0,0	1,6	Remedios, Antioquia
10686	2020/12/21	13:40:01	7,409	-76,486	31,0	2,1	Mutatá, Antioquia
10687	2020/12/21	14:17:34	6,72	-73,167	137,0	2,0	Villanueva, Santander
10688	2020/12/21	15:07:42	2,369	-75,408	33,0	2,2	Algeciras, Huila
10689	2020/12/21	15:09:58	2,309	-75,516	25,0	1,3	Gigante, Huila
10690	2020/12/21	16:47:11	6,813	-73,137	141,0	2,3	Los Santos, Santander
10691	2020/12/21	18:47:43	6,803	-73,22	144,0	1,6	Zapatoca, Santander
10692	2020/12/21	19:32:55	6,858	-73,16	146,0	1,8	Los Santos, Santander
10693	2020/12/21	20:06:26	4,368	-75,851	122,0	1,4	Caicedonia, Valle del Cauca
10694	2020/12/21	20:07:57	4,879	-76,207	100,0	2,3	San José del Palmar, Chocó
10695	2020/12/21	20:10:55	4,504	-74,887	25,0	1,0	Piedras, Tolima
10696	2020/12/21	20:19:02	6,814	-73,154	155,0	3,0	Los Santos, Santander
10697	2020/12/21	20:37:29	5,687	-74,222	87,0	1,2	Otanche, Boyacá
10698	2020/12/21	22:24:22	7,207	-73,954	1,0	3,3	Yondó (Casabe), Antioquia
10699	2020/12/21	22:45:09	6,665	-73,223	135,0	1,8	Barichara, Santander
10700	2020/12/21	23:41:14	3,158	-74,6	0,0	1,1	Uribe, Meta
10701	2020/12/22	00:02:45	2,015	-74,857	21,0	1,9	San Vicente del Caguán, Caquetá
10702	2020/12/22	00:13:26	4,81	-76,363	77,0	1,6	San José del Palmar, Chocó
10703	2020/12/22	00:38:02	3,472	-74,209	10,0	1,0	Mesetas, Meta
10704	2020/12/22	00:44:46	6,756	-73,165	132,0	1,8	Los Santos, Santander
10705	2020/12/22	01:02:31	6,794	-76,731	0,0	1,5	Murindó, Antioquia
10706	2020/12/22	01:10:23	6,816	-73,185	141,0	3,1	Zapatoca, Santander
10707	2020/12/22	01:30:29	6,754	-73,21	139,0	2,3	Villanueva, Santander
10708	2020/12/22	01:33:28	6,924	-76,45	15,0	1,3	Dabeiba, Antioquia
10709	2020/12/22	01:36:10	5,965	-77,47	0,0	2,2	Océano Pacífico
10710	2020/12/22	01:38:23	6,775	-73,227	143,0	1,7	Zapatoca, Santander

N	FECHA	H:M:S	LAT	LON	Z	M	UBICACIÓN
10711	2020/12/22	02:11:11	3,941	-76,346	109,0	1,3	Yotoco, Valle del Cauca
10712	2020/12/22	02:12:47	6,225	-74,38	3,0	1,1	Cimitarra, Santander
10713	2020/12/22	02:28:21	5,184	-76,262	78,0	2,0	Tadó, Chocó
10714	2020/12/22	03:01:55	3,918	-76,289	115,0	1,2	Buga, Valle del Cauca
10715	2020/12/22	03:11:16	6,69	-73,248	138,0	1,8	Barichara, Santander
10716	2020/12/22	03:18:11	7,165	-76,113	16,0	1,3	Ituango, Antioquia
10717	2020/12/22	03:20:41	2,481	-75,528	32,0	1,3	Gigante, Huila
10718	2020/12/22	03:38:24	2,291	-75,551	27,0	3,0	Gigante, Huila
10719	2020/12/22	03:42:11	6,886	-76,21	7,0	1,0	Uramita, Antioquia
10720	2020/12/22	04:01:48	6,791	-73,185	149,0	1,8	Los Santos, Santander
10721	2020/12/22	04:04:39	10,168	-73,147	121,0	2,5	La Paz, Cesar
10722	2020/12/22	04:07:34	6,8	-73,147	149,0	1,9	Los Santos, Santander
10723	2020/12/22	04:40:05	4,3	-77,642	0,0	2,1	Océano Pacífico
10724	2020/12/22	04:40:14	6,824	-73,142	140,0	2,5	Los Santos, Santander
10725	2020/12/22	06:02:27	6,832	-73,193	146,0	1,5	Zapatoca, Santander
10726	2020/12/22	06:39:05	2,069	-75,705	34,0	0,7	Guadalupe, Huila
10727	2020/12/22	07:32:28	6,788	-73,142	144,0	2,8	Los Santos, Santander
10728	2020/12/22	07:35:28	1,86	-75,926	43,0	1,1	Suaza, Huila
10729	2020/12/22	07:46:14	6,758	-73,178	149,0	1,6	Los Santos, Santander
10730	2020/12/22	07:48:07	6,821	-73,111	133,0	1,8	Los Santos, Santander
10731	2020/12/22	07:50:29	7,401	-73,124	123,0	2,0	Rionegro, Santander
10732	2020/12/22	08:11:22	2,502	-75,425	26,0	1,1	Hobo, Huila
10733	2020/12/22	08:15:31	6,711	-73,15	134,0	1,6	Villanueva, Santander
10734	2020/12/22	08:54:44	2,264	-75,566	26,0	1,7	Garzón, Huila
10735	2020/12/22	10:20:52	7,257	-71,937	93,0	2,0	Venezuela
10736	2020/12/22	10:26:35	6,681	-73,194	146,0	1,3	Barichara, Santander
10737	2020/12/22	10:31:34	7,715	-73,12	151,0	1,8	Cáchira, Norte de Santander
10738	2020/12/22	11:34:22	6,732	-73,154	134,0	2,3	Los Santos, Santander
10739	2020/12/22	12:54:36	6,072	-73,445	128,0	2,0	Santana, Boyacá
10740	2020/12/22	13:27:26	10,519	-74,216	27,0	1,9	Fundación, Magdalena
10741	2020/12/22	13:27:36	8,016	-73,457	120,0	1,7	San Martín, Cesar
10742	2020/12/22	13:35:21	6,749	-73,159	136,0	2,5	Los Santos, Santander
10743	2020/12/22	14:36:49	5,766	-73,805	112,0	1,5	Albania, Santander
10744	2020/12/22	15:47:36	7,723	-72,318	4,0	2,1	Norte Colombia
10745	2020/12/22	16:37:24	6,456	-72,231	10,0	3,0	Guicán, Boyacá
10746	2020/12/22	16:50:06	7,726	-73,174	115,0	1,8	Cáchira, Norte de Santander
10747	2020/12/22	16:53:26	3,781	-74,028	15,0	1,2	Cubarral, Meta
10748	2020/12/22	17:23:54	4,405	-76,093	124,0	1,3	Zarzal, Valle del Cauca
10749	2020/12/22	17:49:37	4,323	-75,196	52,0	1,0	Ibagué, Tolima
10750	2020/12/22	18:28:18	6,491	-74,032	27,0	1,1	Cimitarra, Santander
10751	2020/12/22	19:20:44	5,87	-73,608	121,0	2,4	Puente Nacional, Santander
10752	2020/12/22	20:01:59	5,917	-74,866	0,0	0,6	San Francisco, Antioquia
10753	2020/12/22	20:22:12	6,758	-73,146	134,0	2,1	Los Santos, Santander
10754	2020/12/22	20:37:38	6,826	-73,082	149,0	1,9	Los Santos, Santander
10755	2020/12/22	21:26:07	6,816	-73,149	144,0	1,8	Los Santos, Santander
10756	2020/12/22	23:26:58	4,456	-76,101	89,0	1,3	Roldanillo, Valle del Cauca



N	FECHA	H:M:S	LAT	LON	Z	M	UBICACIÓN
10757	2020/12/22	23:49:47	4,373	-73,826	7,0	1,5	Quetame, Cundinamarca
10758	2020/12/23	01:02:51	5,285	-73,874	136,0	1,8	Carmen de Carupa, Cundinamarca
10759	2020/12/23	01:28:50	2,352	-75,644	33,0	1,4	Gigante, Huila
10760	2020/12/23	01:32:52	1,274	-78,904	75,0	4,3	Colombia-Ecuador
10761	2020/12/23	01:41:51	5,811	-76,551	39,0	1,6	Quibdó, Chocó
10762	2020/12/23	01:59:16	2,105	-75,647	22,0	1,6	Garzón, Huila
10763	2020/12/23	02:09:59	6,762	-73,154	137,0	2,3	Los Santos, Santander
10764	2020/12/23	02:20:53	3,474	-74,211	11,0	1,3	Mesetas, Meta
10765	2020/12/23	02:24:09	6,798	-73,216	139,0	1,6	Zapatoca, Santander
10766	2020/12/23	02:41:39	6,756	-73,156	137,0	2,2	Los Santos, Santander
10767	2020/12/23	03:12:20	5,471	-74,09	103,0	1,4	Coper, Boyacá
10768	2020/12/23	03:22:26	6,754	-76,683	17,0	1,7	Murindó, Antioquia
10769	2020/12/23	03:27:50	5,432	-73,826	134,0	3,2	Susa, Cundinamarca
10770	2020/12/23	03:35:33	5,447	-73,772	130,0	1,8	Fúquene, Cundinamarca
10771	2020/12/23	04:13:35	7,0	-76,239	11,0	1,1	Dabeiba, Antioquia
10772	2020/12/23	04:27:57	4,429	-77,042	51,0	1,6	El Litoral del San Juan (Docordó), Chocó
10773	2020/12/23	05:07:03	3,997	-71,617	0,0	2,2	Puerto Gaitán, Meta
10774	2020/12/23	05:13:25	6,702	-71,793	51,0	1,6	Fortul, Arauca
10775	2020/12/23	05:20:10	6,8	-73,139	142,0	1,7	Los Santos, Santander
10776	2020/12/23	05:34:20	6,869	-73,353	123,0	1,6	San Vicente de Chucurí, Santander
10777	2020/12/23	06:37:44	6,414	-73,611	113,0	2,0	Santa Helena del Opón, Santander
10778	2020/12/23	06:46:52	6,778	-73,108	151,0	1,5	Los Santos, Santander
10779	2020/12/23	06:56:31	6,674	-73,204	136,0	1,6	Barichara, Santander
10780	2020/12/23	07:22:37	7,692	-73,399	105,0	1,7	La Esperanza, Norte de Santander
10781	2020/12/23	07:35:58	3,522	-76,348	125,0	1,2	Palmira, Valle del Cauca
10782	2020/12/23	07:37:28	7,348	-73,469	137,0	1,6	Sabana de Torres, Santander
10783	2020/12/23	07:38:28	1,993	-74,342	3,0	1,6	La Macarena, Meta
10784	2020/12/23	07:57:08	6,74	-73,195	154,0	1,5	Villanueva, Santander
10785	2020/12/23	08:05:24	3,968	-75,894	63,0	0,7	Tuluá, Valle del Cauca
10786	2020/12/23	08:13:37	6,874	-73,151	144,0	1,4	Los Santos, Santander
10787	2020/12/23	08:23:30	3,314	-74,32	8,0	1,2	Úrbe, Meta
10788	2020/12/23	08:25:20	6,749	-73,137	134,0	1,9	Los Santos, Santander
10789	2020/12/23	08:38:49	6,164	-73,647	119,0	1,5	La Paz, Santander
10790	2020/12/23	08:42:56	5,382	-73,837	123,0	1,6	Susa, Cundinamarca
10791	2020/12/23	08:43:32	6,054	-77,523	26,0	2,0	Océano Pacífico
10792	2020/12/23	09:09:37	6,835	-73,112	144,0	1,9	Los Santos, Santander
10793	2020/12/23	09:18:54	6,776	-73,136	141,0	2,7	Los Santos, Santander
10794	2020/12/23	09:31:36	6,181	-73,631	121,0	1,4	La Paz, Santander
10795	2020/12/23	09:41:20	6,964	-72,879	183,0	1,7	Santa Bárbara, Santander
10796	2020/12/23	10:03:12	6,814	-73,154	152,0	1,8	Los Santos, Santander
10797	2020/12/23	10:34:01	7,201	-73,972	12,0	1,2	Yondó (Casabe), Antioquia
10798	2020/12/23	10:45:32	7,498	-74,777	15,0	1,9	El Bagre, Antioquia
10799	2020/12/23	11:12:36	5,605	-74,069	106,0	1,2	Maripí, Boyacá
10800	2020/12/23	11:46:05	4,641	-76,256	104,0	2,7	Versalles, Valle del Cauca
10801	2020/12/23	12:08:16	3,499	-74,215	8,0	1,4	Mesetas, Meta
10802	2020/12/23	12:26:59	2,351	-75,401	29,0	2,5	Algeciras, Huila

N	FECHA	H:M:S	LAT	LON	Z	M	UBICACIÓN
10803	2020/12/23	12:55:09	6,816	-73,162	145,0	1,7	Los Santos, Santander
10804	2020/12/23	12:59:50	6,984	-76,244	47,0	1,4	Dabeiba, Antioquia
10805	2020/12/23	13:17:02	6,779	-73,042	150,0	1,6	Los Santos, Santander
10806	2020/12/23	13:43:40	4,877	-75,829	55,0	1,9	Pereira, Risaralda
10807	2020/12/23	13:44:12	6,66	-73,207	155,0	1,6	Barichara, Santander
10808	2020/12/23	14:15:49	3,337	-74,389	17,0	1,6	Uribe, Meta
10809	2020/12/23	14:42:54	0,797167	-77,9368	5,0	3,9	Área de influencia Complejo volcánico Chiles, Cerro Negro
10810	2020/12/23	17:19:28	6,554	-73,196	133,0	1,7	San Gil, Santander
10811	2020/12/23	17:28:07	10,116	-73,721	17,0	1,7	Valledupar, Cesar
10812	2020/12/23	17:45:03	3,404	-74,723	20,0	0,7	Colombia, Huila
10813	2020/12/23	17:52:08	7,527	-73,788	6,0	1,3	Puerto Wilches, Santander
10814	2020/12/23	18:05:32	6,534	-73,252	146,0	1,7	Cabrera, Santander
10815	2020/12/23	18:12:32	3,491	-74,198	13,0	1,7	Mesetas, Meta
10816	2020/12/23	18:24:15	6,801	-73,198	143,0	2,8	Zapatoca, Santander
10817	2020/12/23	18:27:58	5,808	-73,019	0,0	1,4	Duitama, Boyacá
10818	2020/12/23	18:38:09	8,519	-73,55	96,0	2,0	La Gloria, Cesar
10819	2020/12/23	18:56:25	6,715	-73,18	143,0	1,9	Villanueva, Santander
10820	2020/12/23	18:59:36	5,715	-74,315	79,0	1,6	Yacopí, Cundinamarca
10821	2020/12/23	19:11:33	6,783	-73,159	137,0	2,3	Los Santos, Santander
10822	2020/12/23	19:18:21	5,628	-76,166	10,0	1,0	Bagadó, Chocó
10823	2020/12/23	19:28:56	6,762	-73,163	133,0	2,3	Los Santos, Santander
10824	2020/12/23	19:40:52	6,749	-73,218	138,0	2,3	Zapatoca, Santander
10825	2020/12/23	19:42:53	5,366	-76,416	49,0	1,2	Cértegui, Chocó
10826	2020/12/23	20:18:04	4,178	-71,706	15,0	1,8	Puerto Gaitán, Meta
10827	2020/12/23	20:35:15	5,29	-76,089	64,0	1,5	Pueblo Rico, Risaralda
10828	2020/12/23	20:37:41	6,51	-74,875	19,0	1,3	San Roque, Antioquia
10829	2020/12/23	20:49:33	9,609	-72,901	23,0	1,8	Venezuela
10830	2020/12/23	20:51:02	6,626	-72,365	27,0	2,0	Chiscas, Boyacá
10831	2020/12/23	21:11:03	6,948	-73,184	155,0	2,0	Girón, Santander
10832	2020/12/23	22:16:12	6,867	-73,137	136,0	1,8	Los Santos, Santander
10833	2020/12/23	22:42:19	4,763	-76,109	101,0	1,7	Ansermanuevo, Valle del Cauca
10834	2020/12/23	22:58:29	3,882	-76,226	124,0	1,5	Buga, Valle del Cauca
10835	2020/12/23	23:27:18	6,68	-73,255	137,0	1,7	Barichara, Santander
10836	2020/12/23	23:32:28	6,464	-73,572	108,0	1,8	Santa Helena del Opón, Santander
10837	2020/12/24	00:32:32	6,771	-73,18	149,0	2,0	Los Santos, Santander
10838	2020/12/24	00:37:04	3,508	-74,215	16,0	1,4	Mesetas, Meta
10839	2020/12/24	01:03:02	6,707	-73,206	138,0	1,8	Barichara, Santander
10840	2020/12/24	01:13:04	6,885	-73,264	122,0	2,0	Betulia, Santander
10841	2020/12/24	01:23:16	6,283	-72,203	20,0	1,9	Tame, Arauca
10842	2020/12/24	01:47:01	6,804	-73,176	139,0	1,8	Los Santos, Santander
10843	2020/12/24	01:54:11	3,603	-74,429	33,0	1,2	Uribe, Meta
10844	2020/12/24	02:02:20	6,711	-73,33	125,0	1,7	Galán, Santander
10845	2020/12/24	02:16:12	2,337	-75,587	28,0	2,3	Gigante, Huila
10846	2020/12/24	02:18:06	6,801	-73,131	144,0	1,8	Los Santos, Santander
10847	2020/12/24	02:38:17	6,675	-73,678	91,0	1,3	El Carmen, Santander
10848	2020/12/24	03:39:08	3,474	-74,218	14,0	2,1	Mesetas, Meta

N	FECHA	H:M:S	LAT	LON	Z	M	UBICACIÓN
10849	2020/12/24	04:02:28	5,802	-74,091	11,0	1,3	Otanche, Boyacá
10850	2020/12/24	04:04:14	5,594	-76,508	21,0	1,2	Lloró, Chocó
10851	2020/12/24	04:05:57	5,67	-76,569	27,0	1,4	Quibdó, Chocó
10852	2020/12/24	04:49:02	2,637	-75,078	4,0	2,6	San Vicente del Caguán, Caquetá
10853	2020/12/24	05:09:22	5,458	-78,15	17,0	2,6	Océano Pacífico
10854	2020/12/24	05:43:08	6,79	-73,114	137,0	1,7	Los Santos, Santander
10855	2020/12/24	05:59:55	6,769	-73,184	146,0	1,7	Los Santos, Santander
10856	2020/12/24	07:05:05	9,95	-73,86	67,0	1,5	Bosconia, Cesar
10857	2020/12/24	07:19:35	3,409	-76,954	91,0	1,9	Buenaventura, Valle del Cauca
10858	2020/12/24	07:37:18	5,303	-73,732	141,0	2,5	Lenguazaque, Cundinamarca
10859	2020/12/24	08:03:05	6,625	-73,184	144,0	1,6	Barichara, Santander
10860	2020/12/24	08:11:51	6,637	-73,23	140,0	1,5	Barichara, Santander
10861	2020/12/24	08:16:30	6,762	-73,133	136,0	1,9	Los Santos, Santander
10862	2020/12/24	09:05:59	6,488	-73,686	105,0	1,8	Vélez, Santander
10863	2020/12/24	10:23:47	6,713	-73,147	154,0	1,9	Jordán, Santander
10864	2020/12/24	10:25:34	6,779	-73,146	130,0	2,3	Los Santos, Santander
10865	2020/12/24	10:33:49	6,762	-73,153	149,0	1,7	Los Santos, Santander
10866	2020/12/24	12:23:32	6,808	-73,18	148,0	1,7	Los Santos, Santander
10867	2020/12/24	12:28:06	6,881	-73,324	124,0	2,0	Zapatoca, Santander
10868	2020/12/24	12:57:01	6,788	-73,193	142,0	1,6	Los Santos, Santander
10869	2020/12/24	13:44:31	6,792	-73,143	151,0	1,9	Los Santos, Santander
10870	2020/12/24	13:53:14	6,754	-73,167	135,0	2,4	Los Santos, Santander
10871	2020/12/24	16:08:53	3,488	-74,207	9,0	1,4	Mesetas, Meta
10872	2020/12/24	20:11:33	10,587	-73,527	3,0	1,9	Pueblo Bello, Cesar
10873	2020/12/24	20:21:40	6,784	-73,198	154,0	1,7	Los Santos, Santander
10874	2020/12/24	20:22:39	4,988	-75,035	43,0	1,0	Libano, Tolima
10875	2020/12/24	20:25:38	10,608	-73,498	36,0	2,1	Valledupar, Cesar
10876	2020/12/24	21:40:31	6,846	-73,179	139,0	1,8	Zapatoca, Santander
10877	2020/12/24	21:40:49	7,098	-76,098	0,0	1,7	Dabeiba, Antioquia
10878	2020/12/24	22:06:01	6,628	-76,675	24,0	3,7	Vigia del Fuerte, Antioquia
10879	2020/12/24	22:08:25	9,089	-73,676	7,0	1,7	Chimichagua, Cesar
10880	2020/12/24	23:22:30	3,388	-74,137	0,0	1,1	Mesetas, Meta
10881	2020/12/24	23:44:34	6,782	-73,186	140,0	1,7	Los Santos, Santander
10882	2020/12/24	23:54:32	6,89	-73,092	147,0	1,7	Los Santos, Santander
10883	2020/12/25	00:02:58	6,749	-73,137	143,0	2,6	Los Santos, Santander
10884	2020/12/25	00:43:09	9,103	-75,003	76,0	1,6	Galeras, Sucre
10885	2020/12/25	01:14:55	4,94	-75,209	0,0	0,4	Villahermosa, Tolima
10886	2020/12/25	02:08:11	6,784	-73,164	148,0	3,0	Los Santos, Santander
10887	2020/12/25	04:16:30	5,751	-76,027	57,0	1,6	Betania, Antioquia
10888	2020/12/25	04:21:06	6,8	-73,154	141,0	1,8	Los Santos, Santander
10889	2020/12/25	04:39:42	3,488	-74,289	15,0	1,7	Uribe, Meta
10890	2020/12/25	04:43:09	7,02	-73,107	126,0	1,9	Floridablanca, Santander
10891	2020/12/25	05:05:50	3,433	-74,244	14,0	1,1	Mesetas, Meta
10892	2020/12/25	06:05:25	6,484	-73,805	100,0	1,1	Landázuri, Santander
10893	2020/12/25	06:24:21	6,803	-73,16	147,0	3,2	Los Santos, Santander
10894	2020/12/25	06:32:20	6,831	-73,139	142,0	1,6	Los Santos, Santander

N	FECHA	H:M:S	LAT	LON	Z	M	UBICACIÓN
10895	2020/12/25	08:25:40	6,808	-73,13	138,0	2,0	Los Santos, Santander
10896	2020/12/25	08:35:20	6,784	-73,155	139,0	2,3	Los Santos, Santander
10897	2020/12/25	09:05:54	4,714	-74,691	19,0	0,9	Pulí, Cundinamarca
10898	2020/12/25	09:14:37	7,567	-74,123	5,0	1,3	San Pablo, Bolívar
10899	2020/12/25	09:21:39	6,812	-73,16	133,0	1,4	Los Santos, Santander
10900	2020/12/25	09:25:54	7,443	-75,569	44,0	1,4	Tarazá, Antioquia
10901	2020/12/25	09:32:27	6,762	-73,154	135,0	1,8	Los Santos, Santander
10902	2020/12/25	09:53:12	6,697	-73,228	145,0	1,6	Barichara, Santander
10903	2020/12/25	10:06:44	3,432	-74,225	0,0	1,0	Mesetas, Meta
10904	2020/12/25	10:36:12	6,828	-73,122	146,0	1,6	Los Santos, Santander
10905	2020/12/25	10:54:30	3,764	-75,682	4,0	1,3	Chaparral, Tolima
10906	2020/12/25	11:09:13	3,52	-76,434	131,0	1,3	Palmira, Valle del Cauca
10907	2020/12/25	11:20:56	2,348	-75,615	25,0	1,4	Gigante, Huila
10908	2020/12/25	11:32:25	5,697	-74,002	98,0	1,7	Pauna, Boyacá
10909	2020/12/25	11:32:59	6,775	-73,15	133,0	1,9	Los Santos, Santander
10910	2020/12/25	12:12:54	6,804	-73,116	135,0	1,9	Los Santos, Santander
10911	2020/12/25	12:16:13	2,344	-75,612	18,0	2,8	Gigante, Huila
10912	2020/12/25	12:33:11	4,345	-75,853	117,0	1,3	Caicedonia, Valle del Cauca
10913	2020/12/25	13:24:07	6,817	-73,083	145,0	1,7	Los Santos, Santander
10914	2020/12/25	13:34:55	6,646	-76,664	7,0	1,6	Vigia del Fuerte, Antioquia
10915	2020/12/25	13:35:47	6,81	-73,15	140,0	1,8	Los Santos, Santander
10916	2020/12/25	14:26:32	6,779	-73,174	149,0	1,7	Los Santos, Santander
10917	2020/12/25	14:30:33	6,839	-73,166	144,0	1,6	Los Santos, Santander
10918	2020/12/25	14:36:06	5,289	-73,964	129,0	1,7	Carmen de Carupa, Cundinamarca
10919	2020/12/25	14:56:01	5,737	-72,701	0,0	1,7	Mongua, Boyacá
10920	2020/12/25	14:59:58	6,782	-73,166	144,0	3,5	Los Santos, Santander
10921	2020/12/25	15:32:51	2,331	-75,604	23,0	1,8	Gigante, Huila
10922	2020/12/25	15:33:32	6,724	-73,177	150,0	1,8	Villanueva, Santander
10923	2020/12/25	16:01:32	4,772	-76,162	93,0	1,7	El Cairo, Valle del Cauca
10924	2020/12/25	16:14:10	2,449	-75,481	32,0	1,6	Gigante, Huila
10925	2020/12/25	16:19:04	6,523	-73,561	0,0	2,1	Simacota, Santander
10926	2020/12/25	17:33:13	6,796	-73,096	149,0	1,8	Los Santos, Santander
10927	2020/12/25	17:36:11	6,813	-73,12	144,0	2,7	Los Santos, Santander
10928	2020/12/25	17:55:57	4,921	-75,881	114,0	1,3	Santuario, Risaralda
10929	2020/12/25	18:36:43	6,787	-73,09	141,0	2,0	Los Santos, Santander
10930	2020/12/25	19:08:28	8,532	-74,198	64,0	2,0	Tiquisio (Puerto Rico), Bolívar
10931	2020/12/25	19:11:50	4,455	-76,46	100,0	1,9	Sipí, Chocó
10932	2020/12/25	20:07:42	6,624	-71,495	38,0	1,9	Tame, Arauca
10933	2020/12/25	20:46:54	6,8	-73,18	137,0	1,9	Los Santos, Santander
10934	2020/12/25	20:53:20	6,367	-73,552	119,0	2,9	Santa Helena del Opón, Santander
10935	2020/12/25	21:11:31	2,934	-74,832	27,0	1,8	Uribe, Meta
10936	2020/12/25	22:42:49	5,597	-72,721	11,0	2,2	Labranzagrande, Boyacá
10937	2020/12/25	22:57:56	5,72	-73,933	102,0	2,2	Tununguá, Boyacá
10938	2020/12/25	23:04:39	3,956	-76,32	117,0	1,4	Buga, Valle del Cauca
10939	2020/12/26	00:17:12	3,467	-74,165	0,0	1,4	Mesetas, Meta
10940	2020/12/26	00:23:41	7,436	-78,399	11,0	2,7	Panama

N	FECHA	H:M:S	LAT	LON	Z	M	UBICACIÓN
10941	2020/12/26	00:43:20	6,656	-76,726	13,0	2,9	Murindó, Antioquia
10942	2020/12/26	01:43:34	6,919	-77,904	0,0	2,2	Océano Pacífico
10943	2020/12/26	02:04:59	6,343	-73,564	115,0	1,6	Santa Helena del Opón, Santander
10944	2020/12/26	02:10:28	6,795	-73,075	153,0	1,8	Los Santos, Santander
10945	2020/12/26	02:26:28	6,826	-73,138	143,0	1,9	Los Santos, Santander
10946	2020/12/26	02:31:29	3,44	-76,422	55,0	1,7	Candelaria, Valle del Cauca
10947	2020/12/26	02:48:10	5,257	-73,695	153,0	2,1	Lenguazaque, Cundinamarca
10948	2020/12/26	03:11:24	6,8	-73,162	147,0	1,7	Los Santos, Santander
10949	2020/12/26	03:18:58	5,938	-73,768	107,0	1,7	Sucre, Santander
10950	2020/12/26	03:35:13	11,021	-73,54	22,0	1,6	Dibulla, la Guajira
10951	2020/12/26	04:04:13	3,905	-76,302	113,0	1,3	Buga, Valle del Cauca
10952	2020/12/26	04:09:43	4,716	-74,644	27,0	1,0	Pulí, Cundinamarca
10953	2020/12/26	04:22:23	6,78	-73,095	152,0	1,8	Los Santos, Santander
10954	2020/12/26	04:42:55	3,481	-74,215	8,0	1,5	Mesetas, Meta
10955	2020/12/26	04:57:30	6,822	-73,138	143,0	1,8	Los Santos, Santander
10956	2020/12/26	04:59:58	5,805	-73,109	0,0	1,5	Paipa, Boyacá
10957	2020/12/26	05:09:38	6,778	-73,14	146,0	1,6	Los Santos, Santander
10958	2020/12/26	05:28:57	6,861	-73,374	128,0	1,4	San Vicente de Chucurí, Santander
10959	2020/12/26	06:03:47	6,796	-73,137	141,0	1,9	Los Santos, Santander
10960	2020/12/26	06:43:48	6,606	-73,783	94,0	1,2	Simacota, Santander
10961	2020/12/26	06:48:29	6,78	-73,153	141,0	2,0	Los Santos, Santander
10962	2020/12/26	07:11:28	7,44	-73,128	134,0	1,5	Rionegro, Santander
10963	2020/12/26	07:54:28	4,836	-76,76	38,0	1,7	Nóvita, Chocó
10964	2020/12/26	08:04:33	6,786	-73,199	153,0	1,4	Los Santos, Santander
10965	2020/12/26	08:33:16	6,782	-73,155	145,0	2,3	Los Santos, Santander
10966	2020/12/26	08:56:41	6,81	-73,166	147,0	1,7	Los Santos, Santander
10967	2020/12/26	09:01:15	6,814	-73,185	142,0	1,6	Zapatoca, Santander
10968	2020/12/26	09:18:02	3,454	-74,19	6,0	1,9	Mesetas, Meta
10969	2020/12/26	09:42:46	6,658	-71,584	43,0	1,6	Fortul, Arauca
10970	2020/12/26	09:49:28	6,744	-73,209	137,0	1,7	Villanueva, Santander
10971	2020/12/26	10:09:34	6,779	-73,143	149,0	1,7	Los Santos, Santander
10972	2020/12/26	10:34:38	6,817	-73,291	125,0	1,5	Zapatoca, Santander
10973	2020/12/26	11:20:15	2,775	-75,011	27,0	1,8	San Vicente del Caguán, Caquetá
10974	2020/12/26	12:19:13	7,718	-73,083	142,0	1,7	Cáchira, Norte de Santander
10975	2020/12/26	12:42:04	6,747	-73,191	140,0	1,5	Villanueva, Santander
10976	2020/12/26	13:18:13	6,816	-73,11	141,0	2,4	Los Santos, Santander
10977	2020/12/26	14:05:58	6,832	-73,174	140,0	1,7	Los Santos, Santander
10978	2020/12/26	14:39:07	6,782	-76,561	0,0	1,6	Dabeiba, Antioquia
10979	2020/12/26	14:59:29	5,785	-75,991	61,0	1,5	Ciudad Bolívar, Antioquia
10980	2020/12/26	15:17:46	6,655	-76,393	0,0	1,3	Frontino, Antioquia
10981	2020/12/26	15:57:29	3,448	-74,188	10,0	2,5	Mesetas, Meta
10982	2020/12/26	17:14:40	3,845	-76,973	31,0	2,1	Buenaventura, Valle del Cauca
10983	2020/12/26	17:17:37	6,818	-73,202	143,0	3,0	Zapatoca, Santander
10984	2020/12/26	18:03:19	6,813	-73,133	137,0	2,0	Los Santos, Santander
10985	2020/12/26	18:09:02	8,7	-73,964	84,0	2,2	San Martín de Loba, Bolívar
10986	2020/12/26	19:13:00	4,856	-76,535	40,0	1,8	Nóvita, Chocó

N	FECHA	H:M:S	LAT	LON	Z	M	UBICACIÓN
10987	2020/12/26	21:00:58	6,824	-73,127	140,0	2,7	Los Santos, Santander
10988	2020/12/26	21:04:44	7,98	-73,36	116,0	1,9	San Martín, Cesar
10989	2020/12/26	21:22:20	4,969	-78,042	11,0	2,2	Océano Pacífico
10990	2020/12/26	21:33:58	9,92	-73,267	118,0	2,0	Agustín Codazzi, Cesar
10991	2020/12/27	01:09:50	6,798	-73,124	149,0	2,7	Los Santos, Santander
10992	2020/12/27	01:26:28	6,005	-73,488	0,0	1,5	Santana, Boyacá
10993	2020/12/27	02:26:51	6,853	-73,188	154,0	1,7	Zapatoca, Santander
10994	2020/12/27	03:21:32	6,825	-73,151	151,0	1,9	Los Santos, Santander
10995	2020/12/27	03:40:46	6,823	-73,189	138,0	2,6	Zapatoca, Santander
10996	2020/12/27	03:43:36	6,804	-73,405	124,0	1,5	San Vicente de Chucurí, Santander
10997	2020/12/27	04:04:49	3,4	-74,168	0,0	1,2	Mesetas, Meta
10998	2020/12/27	04:18:19	6,827	-73,309	123,0	1,5	Zapatoca, Santander
10999	2020/12/27	04:46:01	7,455	-74,838	21,0	1,3	Zaragoza, Antioquia
11000	2020/12/27	05:17:52	6,797	-73,174	146,0	1,6	Los Santos, Santander
11001	2020/12/27	05:27:26	11,331	-73,575	29,0	1,5	Mar Caribe
11002	2020/12/27	05:37:13	4,488	-75,711	4,0	1,7	Armenia, Quindío
11003	2020/12/27	06:00:22	5,49	-76,227	36,0	1,9	Bagadó, Chocó
11004	2020/12/27	06:36:23	6,853	-73,143	145,0	1,8	Los Santos, Santander
11005	2020/12/27	06:40:23	6,026	-73,65	117,0	1,5	Chipatá, Santander
11006	2020/12/27	06:47:20	6,81	-73,19	134,0	1,6	Zapatoca, Santander
11007	2020/12/27	06:55:45	5,905	-73,531	127,0	1,4	Togüí, Boyacá
11008	2020/12/27	07:22:44	5,499	-72,432	0,0	2,8	Yopal, Casanare
11009	2020/12/27	07:24:53	3,422	-74,153	0,0	2,4	Mesetas, Meta
11010	2020/12/27	07:47:43	5,986	-75,933	35,0	0,8	Concordia, Antioquia
11011	2020/12/27	08:00:20	6,798	-73,14	152,0	3,7	Los Santos, Santander
11012	2020/12/27	08:09:20	5,576	-74,199	97,0	1,1	Quípama, Boyacá
11013	2020/12/27	08:19:52	5,251	-73,71	145,0	1,7	Lenguazaque, Cundinamarca
11014	2020/12/27	08:23:22	6,598	-73,52	110,0	1,9	El Carmen, Santander
11015	2020/12/27	08:58:18	5,31	-75,45	17,0	0,5	Salamina, Caldas
11016	2020/12/27	09:07:17	6,682	-73,184	134,0	1,7	Villanueva, Santander
11017	2020/12/27	10:13:16	6,787	-73,196	149,0	1,5	Los Santos, Santander
11018	2020/12/27	11:33:59	6,773	-73,2	134,0	1,6	Zapatoca, Santander
11019	2020/12/27	12:36:33	6,758	-73,159	133,0	2,1	Los Santos, Santander
11020	2020/12/27	14:25:13	6,822	-73,201	146,0	1,5	Zapatoca, Santander
11021	2020/12/27	14:47:23	8,324	-73,133	156,0	2,4	Hacarí, Norte de Santander
11022	2020/12/27	16:03:18	6,574	-76,024	7,0	1,4	Abriaquí, Antioquia
11023	2020/12/27	17:56:07	5,122	-74,749	21,0	1,3	Honda, Tolima
11024	2020/12/27	17:57:44	6,732	-73,141	139,0	2,0	Los Santos, Santander
11025	2020/12/27	19:02:14	7,17	-77,304	70,0	2,2	Riosucio, Chocó
11026	2020/12/27	19:27:42	6,348	-73,664	97,0	1,8	La Paz, Santander
11027	2020/12/27	19:58:12	6,529	-73,362	144,0	3,1	Hato, Santander
11028	2020/12/27	20:03:54	2,324	-75,589	26,0	1,7	Gigante, Huila
11029	2020/12/27	20:28:20	6,326	-74,424	13,0	1,8	Cimitarra, Santander
11030	2020/12/27	20:38:02	4,812	-74,642	33,0	1,3	San Juan de Rioseco, Cundinamarca
11031	2020/12/27	21:03:33	2,462	-75,492	32,0	2,1	Gigante, Huila
11032	2020/12/27	21:37:03	5,924	-77,614	13,0	2,3	Océano Pacífico

N	FECHA	H:M:S	LAT	LON	Z	M	UBICACIÓN
11033	2020/12/27	21:45:08	6,814	-73,196	154,0	1,8	Zapatoca, Santander
11034	2020/12/27	22:05:59	6,783	-73,146	140,0	2,6	Los Santos, Santander
11035	2020/12/27	22:23:10	10,248	-73,009	140,0	2,1	La Paz, Cesar
11036	2020/12/27	22:50:07	5,265	-73,798	146,0	2,0	Ubaté, Cundinamarca
11037	2020/12/27	22:54:26	6,771	-73,141	138,0	1,8	Los Santos, Santander
11038	2020/12/27	23:10:46	5,406	-73,807	143,0	1,8	Susa, Cundinamarca
11039	2020/12/27	23:29:40	6,775	-73,133	133,0	1,9	Los Santos, Santander
11040	2020/12/27	23:35:23	7,447	-73,726	89,0	1,3	Sabana de Torres, Santander
11041	2020/12/28	00:04:35	1,19	-77,32	4,0	2,4	Área de Influencia Volcán Galeras
11042	2020/12/28	00:19:34	6,787	-73,103	139,0	2,1	Los Santos, Santander
11043	2020/12/28	00:56:11	6,728	-73,103	139,0	1,8	Los Santos, Santander
11044	2020/12/28	01:37:51	3,535	-82,491	0,0	2,8	Océano Pacífico
11045	2020/12/28	02:04:32	5,721	-73,975	104,0	1,3	Tununguá, Boyacá
11046	2020/12/28	02:08:08	3,861	-75,672	16,0	1,3	Chaparral, Tolima
11047	2020/12/28	02:15:57	6,824	-73,183	147,0	2,9	Zapatoca, Santander
11048	2020/12/28	02:26:03	3,958	-75,55	12,0	1,1	San Antonio, Tolima
11049	2020/12/28	02:26:58	6,839	-73,125	146,0	2,3	Los Santos, Santander
11050	2020/12/28	02:34:00	6,816	-73,136	143,0	2,2	Los Santos, Santander
11051	2020/12/28	03:16:49	5,272	-76,421	72,0	1,6	Tadó, Chocó
11052	2020/12/28	03:17:52	2,432	-76,077	16,0	1,5	Inzá, Cauca
11053	2020/12/28	03:27:30	7,432	-73,203	139,0	1,8	Rionegro, Santander
11054	2020/12/28	03:32:02	6,906	-76,172	8,0	1,3	Uramita, Antioquia
11055	2020/12/28	03:32:33	6,348	-73,54	124,0	1,5	Santa Helena del Opón, Santander
11056	2020/12/28	03:55:56	7,567	-75,342	52,0	1,5	Cáceres, Antioquia
11057	2020/12/28	04:16:48	6,775	-73,054	152,0	1,7	Los Santos, Santander
11058	2020/12/28	04:25:14	3,396	-76,137	13,0	1,3	Pradera, Valle del Cauca
11059	2020/12/28	04:25:23	6,097	-73,947	36,0	0,7	El Peñón, Santander
11060	2020/12/28	04:27:51	6,768	-73,162	154,0	1,7	Los Santos, Santander
11061	2020/12/28	04:28:19	4,076	-76,93	66,0	1,5	Buenaventura, Valle del Cauca
11062	2020/12/28	04:33:49	6,05	-76,551	36,0	2,2	Medio Atrato (Beté), Chocó
11063	2020/12/28	04:47:38	3,642	-76,38	146,0	1,2	Palmira, Valle del Cauca
11064	2020/12/28	04:51:32	5,707	-72,685	19,0	1,4	Mongua, Boyacá
11065	2020/12/28	05:04:13	6,723	-73,198	142,0	1,4	Villanueva, Santander
11066	2020/12/28	05:31:49	6,284	-73,662	116,0	1,4	La Paz, Santander
11067	2020/12/28	05:43:59	6,839	-73,086	148,0	2,1	Los Santos, Santander
11068	2020/12/28	06:21:13	6,052	-73,681	115,0	2,3	Chipatá, Santander
11069	2020/12/28	06:29:56	6,809	-73,169	140,0	1,5	Los Santos, Santander
11070	2020/12/28	06:32:16	5,512	-75,819	16,0	0,4	Jardín, Antioquia
11071	2020/12/28	06:47:27	5,991	-73,52	112,0	1,3	San José de Pare, Boyacá
11072	2020/12/28	06:52:53	6,792	-73,146	146,0	1,8	Los Santos, Santander
11073	2020/12/28	07:02:34	5,3	-75,711	1,0	0,5	Quinchía, Risaralda
11074	2020/12/28	07:13:28	5,228	-73,796	151,0	1,4	Cucunubá, Cundinamarca
11075	2020/12/28	07:41:55	6,809	-73,155	154,0	1,9	Los Santos, Santander
11076	2020/12/28	07:48:49	6,813	-73,067	150,0	1,9	Los Santos, Santander
11077	2020/12/28	08:37:21	6,146	-74,397	16,0	0,9	Cimitarra, Santander
11078	2020/12/28	08:39:10	6,736	-73,187	147,0	1,3	Villanueva, Santander

N	FECHA	H:M:S	LAT	LON	Z	M	UBICACIÓN
11079	2020/12/28	09:10:57	5,645	-76,109	59,0	0,9	Bagadó, Chocó
11080	2020/12/28	09:39:28	4,049	-76,658	66,0	1,3	El Litoral del San Juan (Docordó), Chocó
11081	2020/12/28	09:41:26	5,213	-76,485	75,0	1,6	Río Iró (Santa Rita), Chocó
11082	2020/12/28	10:10:50	6,68	-73,608	111,0	1,3	El Carmen, Santander
11083	2020/12/28	10:16:19	6,795	-73,144	147,0	1,9	Los Santos, Santander
11084	2020/12/28	10:28:49	5,709	-72,525	4,0	1,8	Pisva, Boyacá
11085	2020/12/28	10:31:43	6,828	-73,11	140,0	1,9	Los Santos, Santander
11086	2020/12/28	10:48:10	5,267	-73,699	148,0	1,9	Lenguazaque, Cundinamarca
11087	2020/12/28	11:00:03	2,077	-77,171	112,0	1,6	Balboa, Cauca
11088	2020/12/28	12:04:17	3,461	-74,205	8,0	0,9	Mesetas, Meta
11089	2020/12/28	12:37:38	7,039	-76,243	14,0	1,2	Dabeiba, Antioquia
11090	2020/12/28	12:59:13	6,738	-76,718	17,0	1,7	Murindó, Antioquia
11091	2020/12/28	13:01:11	6,863	-73,076	152,0	1,6	Los Santos, Santander
11092	2020/12/28	13:05:41	6,802	-73,119	141,0	1,8	Los Santos, Santander
11093	2020/12/28	13:51:33	2,513	-75,53	24,0	1,1	Gigante, Huila
11094	2020/12/28	14:19:16	6,786	-73,16	139,0	2,4	Los Santos, Santander
11095	2020/12/28	14:42:02	4,902	-75,322	3,0	3,6	Área de Influencia Volcán Nevado del Ruiz
11096	2020/12/28	15:05:28	6,824	-73,202	151,0	2,7	Zapatoca, Santander
11097	2020/12/28	15:27:49	4,872	-75,346	0,0	1,1	Villamaria, Caldas
11098	2020/12/28	15:38:20	6,8	-73,107	137,0	2,2	Los Santos, Santander
11099	2020/12/28	16:42:57	6,741	-73,099	138,0	1,9	Los Santos, Santander
11100	2020/12/28	17:23:14	6,787	-73,086	137,0	2,1	Los Santos, Santander
11101	2020/12/28	17:33:40	6,719	-73,692	137,0	1,8	El Carmen, Santander
11102	2020/12/28	17:51:07	6,294	-75,83	0,0	1,1	Ebéjico, Antioquia
11103	2020/12/28	18:07:59	7,466	-73,174	134,0	2,2	El Playón, Santander
11104	2020/12/28	18:12:24	5,841	-72,906	0,0	1,3	Floresta, Boyacá
11105	2020/12/28	18:47:23	6,59	-74,139	24,0	1,5	Cimitarra, Santander
11106	2020/12/28	19:48:52	6,869	-73,204	145,0	1,8	Zapatoca, Santander
11107	2020/12/28	20:00:26	6,919	-73,065	144,0	1,8	Piedecuesta, Santander
11108	2020/12/28	20:15:09	6,695	-73,35	127,0	1,6	Galán, Santander
11109	2020/12/28	20:16:30	3,75	-77,077	31,0	2,3	Buenaventura, Valle del Cauca
11110	2020/12/28	20:34:00	7,567	-73,3	137,0	1,6	Cáchira, Norte de Santander
11111	2020/12/28	21:20:40	7,406	-72,906	55,0	1,6	Suratá, Santander
11112	2020/12/28	21:35:55	3,429	-74,168	10,0	2,1	Mesetas, Meta
11113	2020/12/28	21:45:04	6,88	-73,098	147,0	1,7	Los Santos, Santander
11114	2020/12/28	21:47:35	3,58	-77,405	20,0	4,3	Océano Pacífico
11115	2020/12/28	22:05:29	6,446	-73,672	19,0	1,3	Vélez, Santander
11116	2020/12/28	22:22:42	6,642	-73,306	165,0	1,7	Galán, Santander
11117	2020/12/28	22:46:09	2,344	-75,523	31,0	1,6	Gigante, Huila
11118	2020/12/28	23:03:33	6,777	-73,144	149,0	1,7	Los Santos, Santander
11119	2020/12/28	23:20:12	6,424	-73,698	1,0	1,6	Landázuri, Santander
11120	2020/12/28	23:52:07	6,434	-73,694	0,0	1,9	Vélez, Santander
11121	2020/12/29	00:27:24	5,303	-73,736	139,0	2,1	Lenguazaque, Cundinamarca
11122	2020/12/29	00:51:59	6,879	-73,12	154,0	1,9	Los Santos, Santander
11123	2020/12/29	01:02:24	5,579	-74,137	104,0	1,6	Muzo, Boyacá
11124	2020/12/29	01:06:44	6,715	-73,146	135,0	2,0	Jordán, Santander



N	FECHA	H:M:S	LAT	LON	Z	M	UBICACIÓN
11125	2020/12/29	01:13:36	3,474	-74,616	19,0	1,7	Uribe, Meta
11126	2020/12/29	01:33:15	6,71	-73,144	143,0	1,7	Jordán, Santander
11127	2020/12/29	01:39:28	6,856	-73,135	150,0	2,2	Los Santos, Santander
11128	2020/12/29	01:40:48	8,257	-72,482	0,0	2,4	Cúcuta, Norte de Santander
11129	2020/12/29	01:46:37	5,26	-73,699	149,0	2,9	Lenguazaque, Cundinamarca
11130	2020/12/29	02:15:15	6,108	-73,529	123,0	1,3	San Benito, Santander
11131	2020/12/29	02:24:31	6,824	-73,246	138,0	1,8	Zapatoca, Santander
11132	2020/12/29	03:01:19	6,818	-73,202	154,0	1,8	Zapatoca, Santander
11133	2020/12/29	03:08:09	4,7	-76,337	96,0	1,7	Sipí, Chocó
11134	2020/12/29	03:18:46	6,715	-73,158	132,0	1,7	Villanueva, Santander
11135	2020/12/29	03:56:38	6,821	-73,174	143,0	1,9	Los Santos, Santander
11136	2020/12/29	03:58:41	1,96	-75,916	14,0	1,6	Timaná, Huila
11137	2020/12/29	04:06:29	5,804	-73,716	124,0	1,2	Puente Nacional, Santander
11138	2020/12/29	04:13:21	6,685	-73,192	141,0	1,4	Barichara, Santander
11139	2020/12/29	04:19:44	1,966	-75,916	13,0	0,4	Timaná, Huila
11140	2020/12/29	04:20:37	6,844	-76,786	10,0	1,1	Murindó, Antioquia
11141	2020/12/29	04:28:07	2,676	-75,791	28,0	0,7	Páez (Belalcázar), Cauca
11142	2020/12/29	04:43:42	7,206	-73,96	8,0	1,0	Yondó (Casabe), Antioquia
11143	2020/12/29	05:01:26	6,798	-73,148	144,0	1,9	Los Santos, Santander
11144	2020/12/29	05:02:50	4,717	-76,195	123,0	1,9	El Cairo, Valle del Cauca
11145	2020/12/29	05:21:42	1,878	-76,037	19,0	1,2	Pitalito, Huila
11146	2020/12/29	05:46:19	6,857	-73,076	150,0	1,6	Los Santos, Santander
11147	2020/12/29	05:53:09	6,792	-73,128	149,0	1,4	Los Santos, Santander
11148	2020/12/29	05:53:38	4,978	-74,692	20,0	0,7	Chaguaní, Cundinamarca
11149	2020/12/29	06:44:16	6,758	-73,191	146,0	1,5	Villanueva, Santander
11150	2020/12/29	06:50:32	6,047	-74,271	18,0	1,0	Puerto Boyacá, Boyacá
11151	2020/12/29	07:07:38	6,205	-72,102	0,0	2,8	Tame, Arauca
11152	2020/12/29	07:28:50	6,108	-73,709	113,0	1,5	Vélez, Santander
11153	2020/12/29	07:35:23	4,908	-77,612	6,0	2,9	Océano Pacífico
11154	2020/12/29	08:00:21	5,245	-73,7	150,0	1,5	Lenguazaque, Cundinamarca
11155	2020/12/29	08:13:57	6,815	-73,158	139,0	1,4	Los Santos, Santander
11156	2020/12/29	08:29:11	4,807	-77,563	38,0	1,6	Océano Pacífico
11157	2020/12/29	08:48:03	6,811	-73,147	148,0	1,9	Los Santos, Santander
11158	2020/12/29	09:28:12	6,812	-73,149	139,0	2,1	Los Santos, Santander
11159	2020/12/29	09:45:28	4,0	-76,316	115,0	1,4	Yotoco, Valle del Cauca
11160	2020/12/29	09:48:26	6,796	-73,088	148,0	1,5	Los Santos, Santander
11161	2020/12/29	10:04:57	6,818	-73,167	147,0	1,9	Los Santos, Santander
11162	2020/12/29	10:16:59	6,824	-73,152	146,0	2,7	Los Santos, Santander
11163	2020/12/29	10:22:04	3,487	-74,218	13,0	0,9	Mesetas, Meta
11164	2020/12/29	10:38:17	6,017	-75,84	27,0	0,7	Titiribí, Antioquia
11165	2020/12/29	11:18:08	6,868	-73,152	144,0	1,5	Los Santos, Santander
11166	2020/12/29	11:31:35	3,488	-74,524	16,0	2,3	Uribe, Meta
11167	2020/12/29	11:49:33	6,786	-73,143	145,0	2,0	Los Santos, Santander
11168	2020/12/29	12:17:31	6,786	-73,143	143,0	1,8	Los Santos, Santander
11169	2020/12/29	12:46:43	2,921	-74,796	28,0	1,5	San Vicente del Caguán, Caquetá
11170	2020/12/29	13:50:34	6,78	-73,145	141,0	1,5	Los Santos, Santander

N	FECHA	H:M:S	LAT	LON	Z	M	UBICACIÓN
11171	2020/12/29	13:56:47	6,556	-74,183	30,0	1,3	Cimitarra, Santander
11172	2020/12/29	15:09:03	6,745	-73,167	138,0	1,8	Los Santos, Santander
11173	2020/12/29	15:10:06	6,711	-73,163	136,0	2,1	Villanueva, Santander
11174	2020/12/29	15:23:56	4,792	-76,163	102,0	1,3	El Cairo, Valle del Cauca
11175	2020/12/29	15:34:29	6,804	-73,184	145,0	1,9	Los Santos, Santander
11176	2020/12/29	15:47:13	5,654	-73,809	132,0	1,5	Saboyá, Boyacá
11177	2020/12/29	17:14:53	5,955	-74,894	19,0	0,9	San Luis, Antioquia
11178	2020/12/29	17:27:45	6,83	-73,189	147,0	1,7	Zapatoca, Santander
11179	2020/12/29	17:43:38	6,797	-76,71	33,0	1,9	Murindó, Antioquia
11180	2020/12/29	17:46:54	10,786	-73,428	76,0	1,6	Valledupar, Cesar
11181	2020/12/29	18:02:47	6,773	-73,191	143,0	2,0	Los Santos, Santander
11182	2020/12/29	18:26:52	7,28	-76,17	11,0	1,4	Ituango, Antioquia
11183	2020/12/29	18:27:29	6,746	-73,153	134,0	2,4	Los Santos, Santander
11184	2020/12/29	18:56:44	4,505	-75,266	4,0	0,8	Ibagué, Tolima
11185	2020/12/29	19:28:16	7,088	-73,027	153,0	1,7	Floridablanca, Santander
11186	2020/12/29	19:49:28	2,665	-75,081	28,0	1,5	San Vicente del Caguán, Caquetá
11187	2020/12/29	20:15:13	3,539	-76,578	13,0	1,3	Yumbo, Valle del Cauca
11188	2020/12/29	21:03:35	6,852	-73,061	143,0	1,9	Los Santos, Santander
11189	2020/12/29	21:14:32	2,109	-75,678	26,0	1,6	Garzón, Huila
11190	2020/12/29	21:22:43	6,771	-73,176	141,0	1,9	Los Santos, Santander
11191	2020/12/29	21:29:43	6,844	-73,321	131,0	1,6	Zapatoca, Santander
11192	2020/12/29	21:56:39	2,918	-74,81	36,0	1,3	San Vicente del Caguán, Caquetá
11193	2020/12/29	22:06:18	6,778	-73,183	154,0	3,2	Los Santos, Santander
11194	2020/12/29	22:09:34	4,867	-74,572	14,0	0,9	Vianí, Cundinamarca
11195	2020/12/29	22:20:56	2,204	-75,523	27,0	1,2	Garzón, Huila
11196	2020/12/29	23:05:52	6,868	-76,654	18,0	1,4	Murindó, Antioquia
11197	2020/12/29	23:22:43	3,485	-74,202	10,0	1,1	Mesetas, Meta
11198	2020/12/29	23:23:54	6,855	-73,338	126,0	1,5	Zapatoca, Santander
11199	2020/12/29	23:38:58	6,368	-74,841	12,0	1,1	San Roque, Antioquia
11200	2020/12/30	00:04:05	6,85	-73,183	145,0	1,8	Zapatoca, Santander
11201	2020/12/30	01:44:31	6,805	-73,102	145,0	1,7	Los Santos, Santander
11202	2020/12/30	02:16:22	2,815	-76,678	133,0	1,5	Morales, Cauca
11203	2020/12/30	03:50:44	6,907	-76,574	24,0	2,0	Murindó, Antioquia
11204	2020/12/30	04:03:17	1,854	-76,031	30,0	0,8	Pitalito, Huila
11205	2020/12/30	04:16:45	5,106	-74,724	22,0	2,0	Honda, Tolima
11206	2020/12/30	04:21:05	7,826	-73,816	84,0	1,3	Puerto Wilches, Santander
11207	2020/12/30	04:39:19	7,436	-77,869	0,0	2,4	Panama-Colombia
11208	2020/12/30	04:57:18	6,787	-73,167	134,0	1,7	Los Santos, Santander
11209	2020/12/30	05:13:50	6,762	-73,12	138,0	1,8	Los Santos, Santander
11210	2020/12/30	05:16:52	6,787	-73,137	140,0	2,1	Los Santos, Santander
11211	2020/12/30	05:33:57	6,93	-72,604	149,0	1,7	Cerrito, Santander
11212	2020/12/30	05:51:29	4,507	-76,493	60,0	1,2	Sipí, Chocó
11213	2020/12/30	06:25:27	6,784	-73,145	139,0	2,3	Los Santos, Santander
11214	2020/12/30	07:31:47	7,124	-76,04	0,0	1,2	Dabeiba, Antioquia
11215	2020/12/30	07:43:01	6,42	-76,768	53,0	1,4	Vigia del Fuerte, Antioquia
11216	2020/12/30	07:48:29	6,795	-73,187	143,0	1,6	Los Santos, Santander

N	FECHA	H:M:S	LAT	LON	Z	M	UBICACIÓN
11217	2020/12/30	08:22:38	6,783	-73,073	145,0	1,8	Los Santos, Santander
11218	2020/12/30	08:39:55	5,104	-77,597	10,0	1,8	Océano Pacífico
11219	2020/12/30	08:43:32	6,83	-73,506	102,0	1,3	San Vicente de Chucurí, Santander
11220	2020/12/30	08:53:28	7,49	-73,116	130,0	1,7	El Playón, Santander
11221	2020/12/30	09:01:16	4,555	-76,542	82,0	2,0	Sipí, Chocó
11222	2020/12/30	09:01:57	6,917	-73,406	113,0	1,4	San Vicente de Chucurí, Santander
11223	2020/12/30	09:37:41	4,874	-76,214	121,0	1,4	San José del Palmar, Chocó
11224	2020/12/30	09:40:25	7,019	-74,031	81,0	1,2	Yondó (Casabe), Antioquia
11225	2020/12/30	10:00:45	4,269	-77,147	5,0	1,4	El Litoral del San Juan (Docordó), Chocó
11226	2020/12/30	10:35:39	6,746	-72,026	80,0	1,7	Fortul, Arauca
11227	2020/12/30	12:06:05	6,754	-73,12	134,0	2,0	Los Santos, Santander
11228	2020/12/30	12:12:06	6,688	-73,233	136,0	1,8	Barichara, Santander
11229	2020/12/30	13:02:47	8,227	-73,201	126,0	2,0	La Playa, Norte de Santander
11230	2020/12/30	13:20:34	6,771	-73,137	145,0	2,6	Los Santos, Santander
11231	2020/12/30	13:42:02	6,762	-73,099	141,0	2,4	Los Santos, Santander
11232	2020/12/30	13:54:58	5,481	-77,578	21,0	2,5	Océano Pacífico
11233	2020/12/30	14:00:04	6,747	-73,11	148,0	1,9	Los Santos, Santander
11234	2020/12/30	14:14:27	7,031	-73,466	116,0	2,0	Betulia, Santander
11235	2020/12/30	14:50:02	7,483	-74,084	5,0	1,5	San Pablo, Bolívar
11236	2020/12/30	15:27:41	7,731	-78,276	3,0	2,8	Panama
11237	2020/12/30	15:44:57	4,411	-75,957	23,0	1,5	La Victoria, Valle del Cauca
11238	2020/12/30	15:51:58	9,064	-77,453	19,0	2,1	Cerca de la Costa de Colombia
11239	2020/12/30	15:55:35	6,392	-73,442	122,0	1,5	Chima, Santander
11240	2020/12/30	16:03:38	9,027	-72,887	169,0	1,9	Tibú, Norte de Santander
11241	2020/12/30	16:31:42	6,785	-73,128	147,0	2,3	Los Santos, Santander
11242	2020/12/30	16:43:04	8,208	-73,198	121,0	1,9	La Playa, Norte de Santander
11243	2020/12/30	17:43:38	6,756	-73,152	150,0	1,6	Los Santos, Santander
11244	2020/12/30	17:56:14	6,806	-73,134	147,0	1,6	Los Santos, Santander
11245	2020/12/30	18:50:13	6,758	-73,17	139,0	1,8	Los Santos, Santander
11246	2020/12/30	18:56:45	6,013	-73,685	116,0	1,5	Vélez, Santander
11247	2020/12/30	19:17:00	5,906	-73,593	126,0	1,6	Moniquirá, Boyacá
11248	2020/12/30	19:46:49	7,446	-73,216	123,0	1,7	El Playón, Santander
11249	2020/12/30	20:29:32	2,245	-75,916	20,0	1,2	La Argentina, Huila
11250	2020/12/30	21:53:47	3,497	-74,215	9,0	1,2	Mesetas, Meta
11251	2020/12/30	21:55:28	5,059	-74,692	18,0	0,5	Guaduas, Cundinamarca
11252	2020/12/30	22:18:27	6,74	-73,149	143,0	1,6	Los Santos, Santander
11253	2020/12/30	22:27:19	6,81	-73,16	149,0	2,3	Los Santos, Santander
11254	2020/12/31	01:19:52	7,125	-76,034	0,0	1,3	Dabeiba, Antioquia
11255	2020/12/31	01:21:47	6,868	-76,174	20,0	2,0	Uramita, Antioquia
11256	2020/12/31	01:46:04	6,724	-73,133	136,0	2,0	Jordán, Santander
11257	2020/12/31	01:57:35	6,824	-73,123	141,0	2,4	Los Santos, Santander
11258	2020/12/31	02:41:02	6,792	-73,11	152,0	1,8	Los Santos, Santander
11259	2020/12/31	03:06:36	6,844	-73,324	126,0	1,5	Zapatoca, Santander
11260	2020/12/31	03:26:35	7,48	-73,155	133,0	1,9	El Playón, Santander
11261	2020/12/31	03:36:34	6,838	-73,155	131,0	1,7	Los Santos, Santander
11262	2020/12/31	03:38:49	6,771	-73,145	144,0	1,7	Los Santos, Santander

N	FECHA	H:M:S	LAT	LON	Z	M	UBICACIÓN
11263	2020/12/31	03:56:24	5,523	-73,935	113,0	2,0	Buenavista, Boyacá
11264	2020/12/31	04:03:55	6,447	-78,183	15,0	1,9	Océano Pacífico
11265	2020/12/31	04:18:43	3,512	-76,208	126,0	1,0	Palmira, Valle del Cauca
11266	2020/12/31	04:30:04	5,122	-76,175	102,0	1,6	San José del Palmar, Chocó
11267	2020/12/31	04:42:59	6,755	-73,16	134,0	1,5	Los Santos, Santander
11268	2020/12/31	04:56:13	2,356	-75,678	20,0	1,3	Paicol, Huila
11269	2020/12/31	04:59:51	6,799	-73,168	143,0	1,7	Los Santos, Santander
11270	2020/12/31	05:04:33	3,274	-78,044	0,0	1,6	Océano Pacífico
11271	2020/12/31	05:06:03	6,748	-73,13	152,0	1,5	Los Santos, Santander
11272	2020/12/31	05:17:31	3,472	-74,177	11,0	1,4	Mesetas, Meta
11273	2020/12/31	05:22:40	5,221	-76,442	92,0	1,2	Rio Iró (Santa Rita), Chocó
11274	2020/12/31	05:29:28	6,82	-73,138	148,0	2,6	Los Santos, Santander
11275	2020/12/31	05:36:26	6,813	-73,129	152,0	2,4	Los Santos, Santander
11276	2020/12/31	05:39:32	3,896	-71,548	0,0	2,0	Puerto Gaitán, Meta
11277	2020/12/31	06:10:04	7,896	-74,218	23,0	1,1	Santa Rosa del Sur, Bolívar
11278	2020/12/31	06:21:19	7,062	-76,172	11,0	0,9	Dabeiba, Antioquia
11279	2020/12/31	06:23:22	6,839	-76,209	18,0	0,9	Frontino, Antioquia
11280	2020/12/31	06:28:07	6,847	-76,178	16,0	1,2	Uramita, Antioquia
11281	2020/12/31	06:28:11	3,961	-76,879	0,0	0,9	Buenaventura, Valle del Cauca
11282	2020/12/31	06:32:09	6,657	-73,204	143,0	1,6	Barichara, Santander
11283	2020/12/31	06:32:32	7,682	-73,434	111,0	1,7	La Esperanza, Norte de Santander
11284	2020/12/31	06:33:31	5,043	-75,855	112,0	1,0	Viterbo, Caldas
11285	2020/12/31	06:49:25	7,07	-74,739	16,0	0,9	Remedios, Antioquia
11286	2020/12/31	07:20:20	6,738	-73,184	142,0	1,1	Villanueva, Santander
11287	2020/12/31	07:29:05	6,776	-73,173	150,0	1,6	Los Santos, Santander
11288	2020/12/31	07:33:51	6,916	-73,136	148,0	1,9	Girón, Santander
11289	2020/12/31	07:38:16	6,81	-73,179	142,0	1,6	Los Santos, Santander
11290	2020/12/31	07:53:16	6,804	-73,123	147,0	2,2	Los Santos, Santander
11291	2020/12/31	08:03:08	6,609	-73,573	107,0	1,4	El Carmen, Santander
11292	2020/12/31	08:27:02	6,782	-73,126	149,0	1,5	Los Santos, Santander
11293	2020/12/31	08:42:20	6,069	-76,234	53,0	0,8	Quibdó, Chocó
11294	2020/12/31	08:44:12	6,809	-73,148	153,0	2,5	Los Santos, Santander
11295	2020/12/31	08:58:32	6,788	-73,141	144,0	1,6	Los Santos, Santander
11296	2020/12/31	09:00:52	10,18	-72,795	7,0	1,8	Venezuela
11297	2020/12/31	09:24:13	9,658	-73,5	21,0	1,1	El Paso, Cesar
11298	2020/12/31	09:29:06	6,338	-76,699	32,0	1,8	Vigia del Fuerte, Antioquia
11299	2020/12/31	09:30:17	6,113	-76,547	52,0	1,4	Medio Atrato (Beté), Chocó
11300	2020/12/31	09:30:51	6,789	-73,134	141,0	1,5	Los Santos, Santander
11301	2020/12/31	09:39:33	5,106	-74,75	25,0	1,2	Honda, Tolima
11302	2020/12/31	09:46:49	5,235	-73,722	148,0	1,8	Cucunubá, Cundinamarca
11303	2020/12/31	10:02:44	3,495	-74,213	10,0	1,1	Mesetas, Meta
11304	2020/12/31	10:15:14	6,791	-73,145	157,0	3,5	Los Santos, Santander
11305	2020/12/31	10:24:14	6,746	-73,149	149,0	1,8	Los Santos, Santander
11306	2020/12/31	10:33:02	7,643	-74,764	56,0	1,0	El Bagre, Antioquia
11307	2020/12/31	10:35:50	6,797	-76,703	13,0	1,4	Murindó, Antioquia
11308	2020/12/31	11:12:37	5,191	-75,4	114,0	1,2	Neira, Caldas

N	FECHA	H:M:S	LAT	LON	Z	M	UBICACIÓN
11309	2020/12/31	11:47:00	4,755	-76,772	57,0	1,3	Sipí, Chocó
11310	2020/12/31	11:52:30	5,598	-73,47	141,0	1,6	Chíquiza, Boyacá
11311	2020/12/31	12:34:12	6,801	-73,206	148,0	1,9	Zapatoca, Santander
11312	2020/12/31	13:04:19	10,476	-73,372	83,0	1,6	Valledupar, Cesar
11313	2020/12/31	13:34:32	3,249	-74,554	31,0	1,1	Uribe, Meta
11314	2020/12/31	13:52:42	4,259	-76,59	61,0	2,7	El Litoral del San Juan (Docordó), Chocó
11315	2020/12/31	13:59:01	6,548	-73,609	111,0	1,5	Simacota, Santander
11316	2020/12/31	14:50:34	6,821	-73,171	143,0	2,3	Los Santos, Santander
11317	2020/12/31	14:51:54	6,926	-74,672	12,0	1,2	Remedios, Antioquia
11318	2020/12/31	14:57:36	10,587	-73,401	86,0	1,8	Valledupar, Cesar
11319	2020/12/31	15:01:17	5,695	-73,828	116,0	1,6	Saboyá, Boyacá
11320	2020/12/31	15:21:02	6,66	-73,218	144,0	1,9	Barichara, Santander
11321	2020/12/31	15:41:39	2,335	-76,055	15,0	2,2	La Plata, Huila
11322	2020/12/31	15:58:44	6,775	-73,099	137,0	1,9	Los Santos, Santander
11323	2020/12/31	16:26:18	7,014	-74,194	4,0	1,1	Yondó (Casabe), Antioquia
11324	2020/12/31	17:14:22	6,762	-73,146	142,0	2,0	Los Santos, Santander
11325	2020/12/31	17:22:39	6,82	-73,086	149,0	1,7	Los Santos, Santander
11326	2020/12/31	17:45:21	7,984	-75,241	30,0	1,9	Caucasia, Antioquia
11327	2020/12/31	18:12:10	7,041	-73,012	153,0	1,9	Piedecuesta, Santander
11328	2020/12/31	18:17:42	6,05	-73,688	115,0	1,9	Chipatá, Santander
11329	2020/12/31	18:23:35	6,806	-73,114	141,0	2,1	Los Santos, Santander
11330	2020/12/31	19:09:03	2,714	-74,979	32,0	3,3	San Vicente del Caguán, Caquetá
11331	2020/12/31	19:15:41	6,309	-75,19	15,0	1,1	Peñol, Antioquia
11332	2020/12/31	19:27:39	5,756	-73,918	107,0	1,9	Albania, Santander
11333	2020/12/31	19:43:55	6,804	-73,133	141,0	2,2	Los Santos, Santander
11334	2020/12/31	19:58:04	4,966	-72,798	12,0	2,0	Tauramena, Casanare
11335	2020/12/31	20:28:22	6,254	-73,124	181,0	1,9	Charalá, Santander
11336	2020/12/31	20:32:07	6,722	-73,122	135,0	2,1	Jordán, Santander
11337	2020/12/31	20:34:49	6,821	-73,154	141,0	1,9	Los Santos, Santander
11338	2020/12/31	21:45:39	6,78	-73,093	137,0	2,2	Los Santos, Santander
11339	2020/12/31	21:47:59	3,93	-76,193	119,0	1,6	San Pedro, Valle del Cauca
11340	2020/12/31	21:50:47	5,918	-74,883	0,0	1,5	San Francisco, Antioquia
11341	2020/12/31	22:14:28	5,891	-74,889	0,0	1,7	San Francisco, Antioquia
11342	2020/12/31	22:19:27	4,96	-76,401	87,0	2,8	San José del Palmar, Chocó
11343	2020/12/31	22:27:18	6,949	-76,686	25,0	1,9	Murindó, Antioquia
11344	2020/12/31	22:27:24	6,741	-73,094	137,0	2,1	Los Santos, Santander
11345	2020/12/31	22:47:39	6,764	-73,105	138,0	1,8	Los Santos, Santander
11346	2020/12/31	22:51:01	4,719	-76,297	112,0	1,4	Sipí, Chocó
11347	2020/12/31	23:04:57	6,541	-74,591	10,0	1,0	Puerto Berrío, Antioquia
11348	2020/12/31	23:28:36	6,762	-73,124	136,0	1,8	Los Santos, Santander
11349	2020/12/31	23:35:37	5,303	-73,721	136,0	2,3	Lenguazaque, Cundinamarca
11350	2020/12/31	23:39:56	6,822	-73,154	152,0	1,9	Los Santos, Santander
11351	2020/12/31	23:55:06	7,706	-72,94	155,0	2,0	Salazar, Norte de Santander

Tabla 4.2: Eventos durante julio-diciembre de 2020

## REFERENCIAS BIBLIOGRÁFICAS

Bormann, P. y Saul, J. (2008). The new IASPEI standard broadband magnitude mB. *Seismological Research Letters*, 79(5), 698-705.

Rengifo, F. y Ojeda, A. (2004). Inversión de amplitudes de registros sísmicos para el cálculo de magnitud  $M_L$  en Colombia. *Memorias I Congreso Latinoamericano de Sismología*.

Whitmore, P. M., Tsuboi, S., Hirshorn, B. y Sokolowski, T. J. (2002). Magnitude-dependent correction for Mwp. *Science of Tsunami Hazards*, 20(4), 187-192.